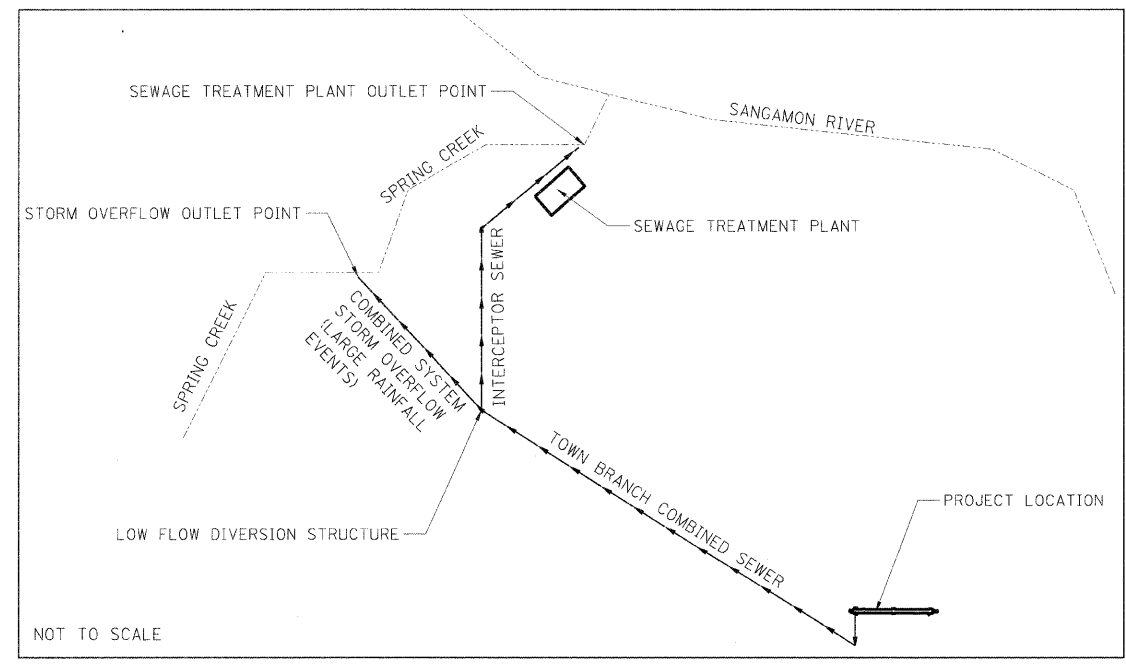
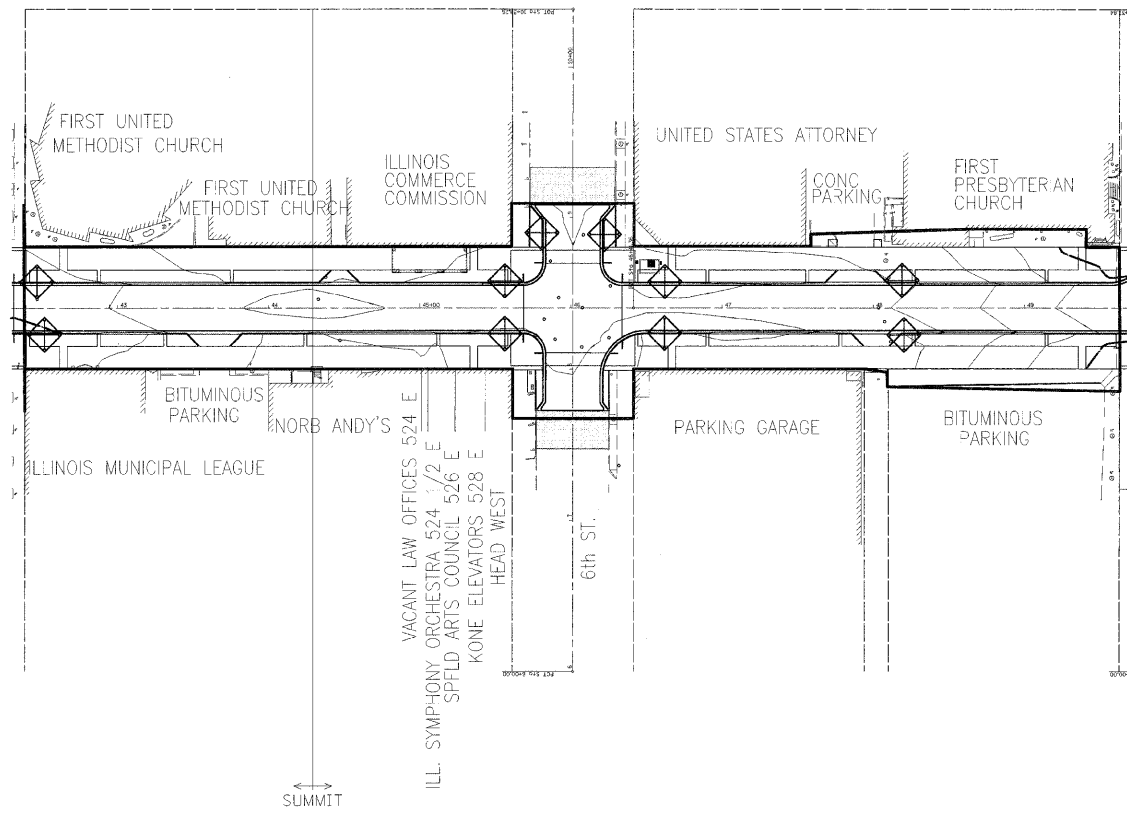
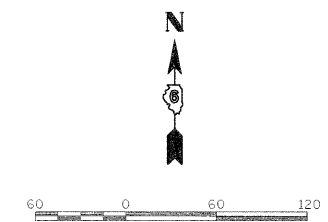


F.A.U. RTE.	SECTION	COUNTY	TOTAL SHEETS	SHEET NO.
7982	*	SANGAMON	68	32
STA.		TO STA.		
FED. ROAD DIST. NO.		ILLINOIS FED. AID PROJECT		
* 09-00447-03-PV		CITY OF SPRINGFIELD		



- LEGEND**
- DRAINAGE SUMMIT
 - EXISTING CONTOURS
 - INLET FILTER
 - CONSTRUCTION BOUNDARY LINE



REVISIONS	
NAME	DATE

ILLINOIS DEPARTMENT OF TRANSPORTATION
EROSION CONTROL PLAN
 FAU RTE 7982 CAPITOL AVE
 SEC NO. 09-00447-03-PV
 SANGAMON COUNTY, ILLINOIS

SCALE: VERT. / HORIZ.
 DATE 10/9/09

DRAWN BY DAP
 CHECKED BY MH

NOTE 1 - MOST SLOPES AFTER CONSTRUCTION GRADING ARE LESS THAN 2%
 NOTE 2 - ONLY AREAS INSIDE THE CONSTRUCTION BOUNDARY WILL BE DISTURBED



LAYOUT: DAP 10/23/01
 DRAWN: DAP 10/23/01
 REVIEWED: MH 10/17/01
 FILE DATE: 11/23/2009
 FILE NAME: I:\02\Jobs\02522094\A\CADD\Road\Microstation\Sheets\Section_2_5th_7th\AC-598B.EROS.CONT.dgn
 PLOT SCALE: 50.00000 / 1"
 USER NAME: Hagan@ps1