

F.A.U. RTE.	SECTION	COUNTY	TOTAL SHEETS	SHEET NO.
7962		SANGAMON	68	41
STA. _____ TO STA. _____		FED. ROAD DIST. NO. _____ ILLINOIS FED. AID PROJECT		
09-00447-03-PV		CITY OF SPRINGFIELD		

PLAN ENLARGEMENT PAVEMENT KEYED NOTES

- 1 TYPE 1 PCC PAVEMENT - ROADWAY PAVEMENT
- 2 TYPE 2 PCC PAVEMENT - PRIMARY SIDEWALK PAVEMENT, BROOM FINISH
- 3 TYPE 3 PCC PAVEMENT - SIDEWALK BAND, SMOOTH TROWEL FINISH
- 4 TYPE 1-PCC PAVER AUTUMN BLEND 90° HERRINGBONE PATTERN
- 5 TYPE 2-PCC PAVER PRAIRIE BLEND 90° HERRINGBONE PATTERN
- 6 TYPE 3-PCC PAVER BUFF RUNNING BOND PATTERN
- 7 TYPE 4-PCC PAVER NATURAL BASKETWEAVE PATTERN
- 8 TYPE 5-PCC PAVER CHARCOAL STACKED BOND PATTERN
- 9 DETECTABLE WARNING PAVER
- 10 TYPE 5-PCC PAVER CHARCOAL 90° HERRINGBONE PATTERN
- 11 TYPE 5-PCC PAVER CHARCOAL BASKETWEAVE PATTERN 2 COURSE WIDTH
- 12 TYPE 6-PCC PAVER GOLD BOND PATTERN
- 13 TYPE 5-PCC PAVER CHARCOAL BOND PATTERN

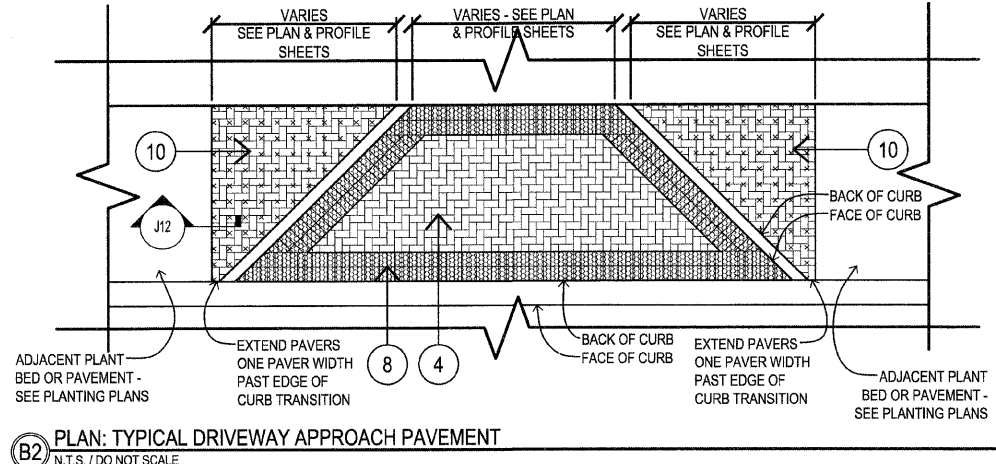
GENERAL NOTES:
 1. A DOUBLE ROW STACKED BOND IS TO BE USED ADJACENT TO ALL CONCRETE PAVEMENT. PAVERS TO BE CUT INSIDE THIS STACKED BOND BAND. NO PAVERS TO BE CUT IN THE RUNNING BOND BAND ADJACENT TO CONCRETE.
 2. ALL PATTERNS ARE SHOWN FOR DIFFERENTIATING PAVEMENT TYPES. PATTERNS NOT REPRESENTATIVE OF ACTUAL PAVEMENT LAYOUT.

REVISIONS	
NAME	DATE

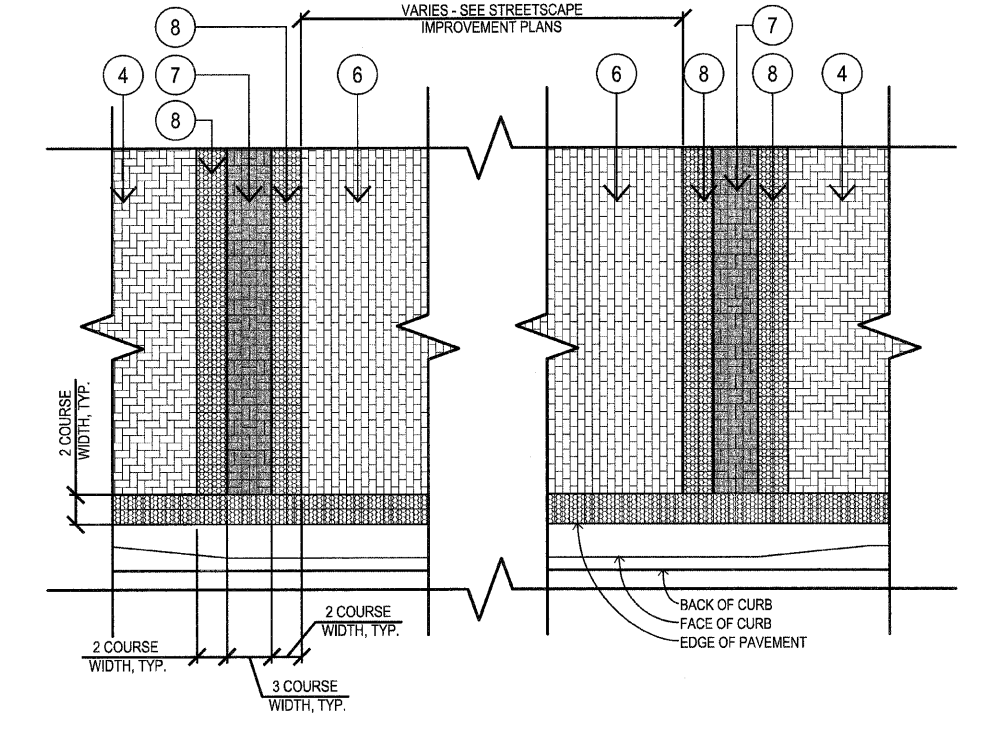
ILLINOIS DEPARTMENT OF TRANSPORTATION
STREETSCAPE IMPROVEMENT
PLAN ENLARGEMENTS - SHEET B
 FAU RTE 7982 CAPITOL AVE
 SEC NO. 09-00447-03-PV
 SANGAMON COUNTY, ILLINOIS

SCALE: VERT. _____
 DATE: _____ HORIZ. _____

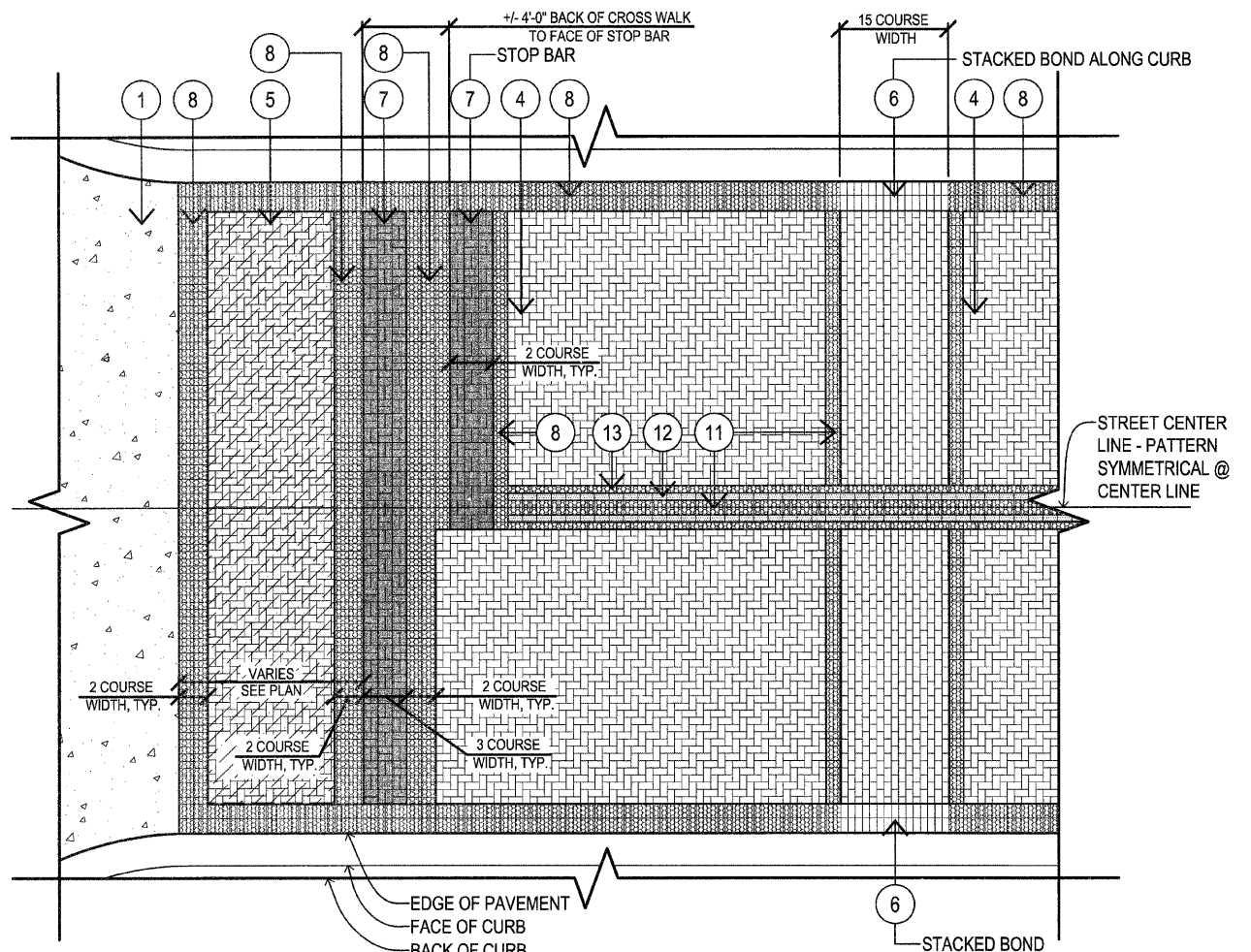
DRAWN BY: JM
 CHECKED BY: RG



B2 PLAN: TYPICAL DRIVEWAY APPROACH PAVEMENT
 N.T.S. / DO NOT SCALE



B3 PLAN: TYPICAL MIDBLOCK ROAD PAVEMENT
 N.T.S. / DO NOT SCALE



B1 PLAN: TYPICAL STREET PCC AND PAVERS LAYOUT
 N.T.S. / DO NOT SCALE

RDG
 PLANNING • DESIGN

2009-1-18
 PLOT DATE
 PLOT SCALE
 PLOT NAME
 USER NAME