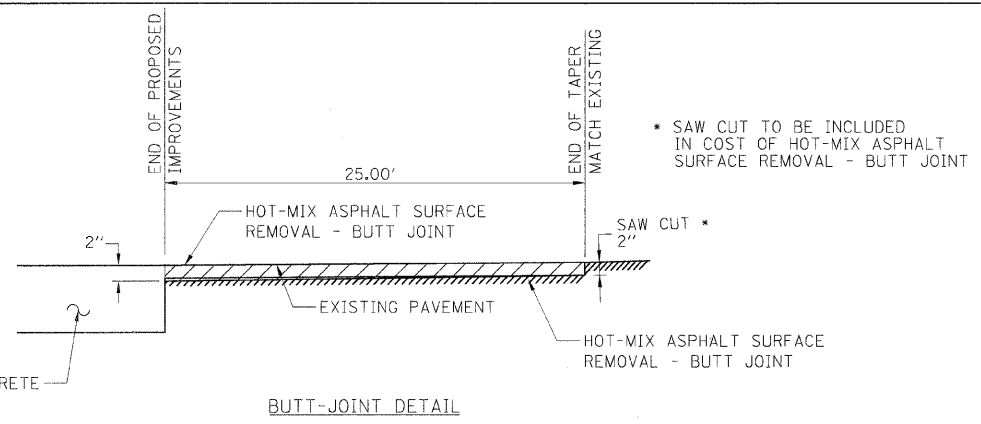
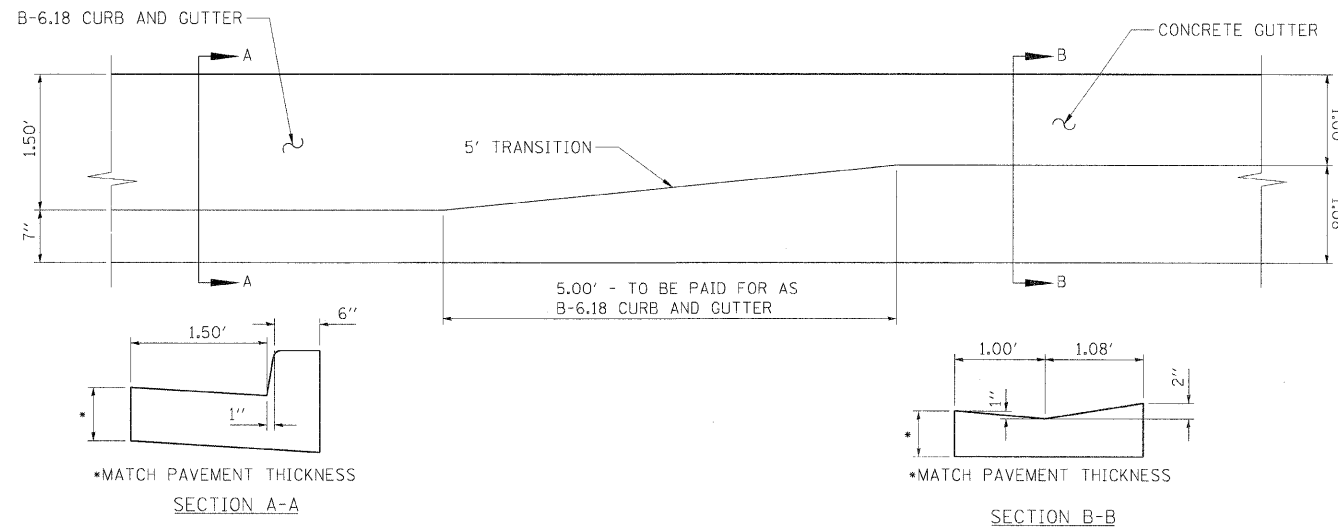


F.A.U. RTE.	SECTION	COUNTY	TOTAL SHEETS	SHEET NO.
7982		SANGAMON	68	50
STA.		TO STA.		
FED. ROAD DIST. NO.		ILLINOIS FED. AID PROJECT		
		09-00447-03-PV CITY OF SPRINGFIELD		

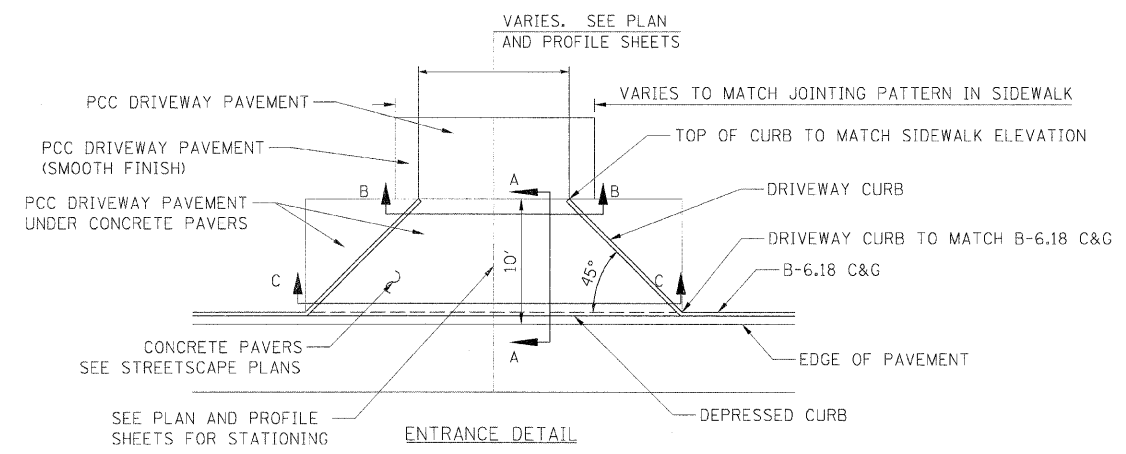


BUTT-JOINT DETAIL

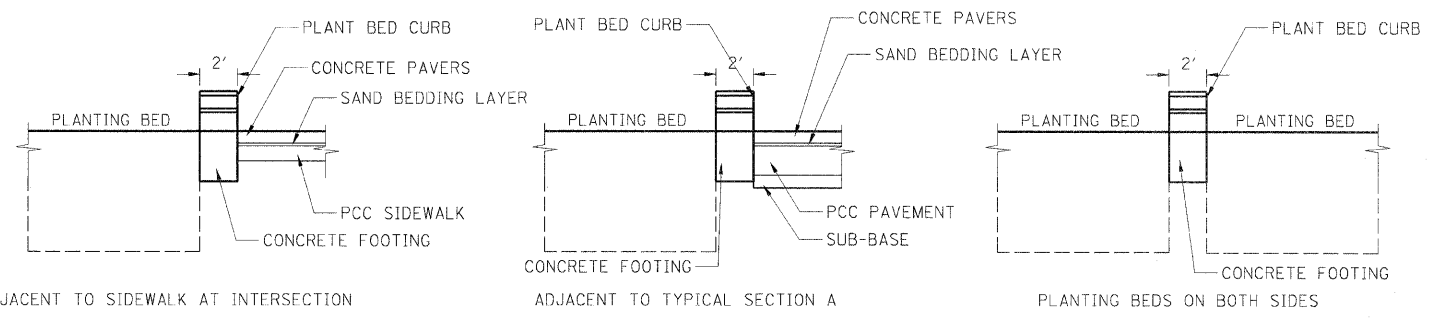
PROPOSED PORTLAND CEMENT CONCRETE PAVEMENT 8" (JOINED)



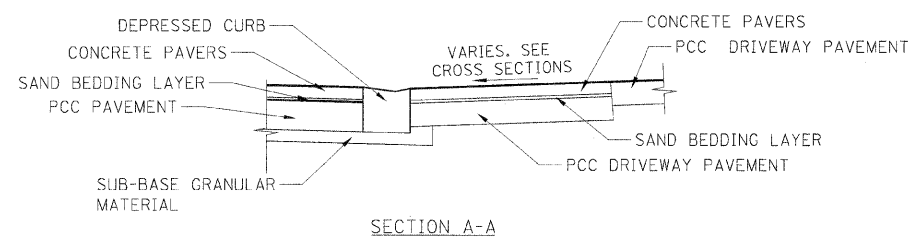
GUTTER TRANSITION DETAIL



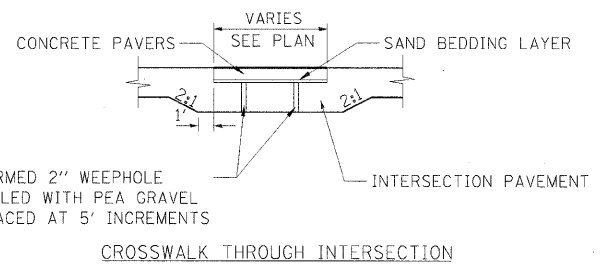
ENTRANCE DETAIL



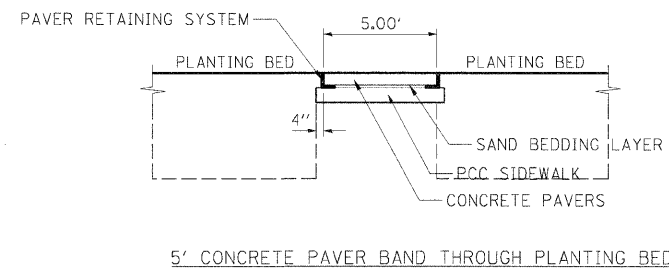
PLANTING BED CURB DETAILS



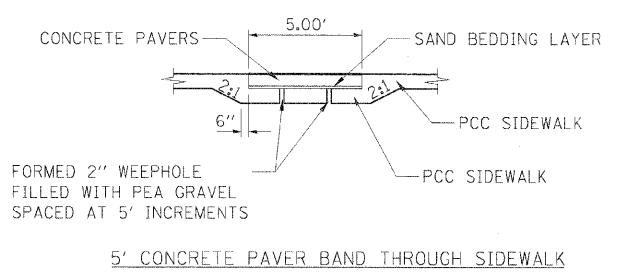
SECTION A-A



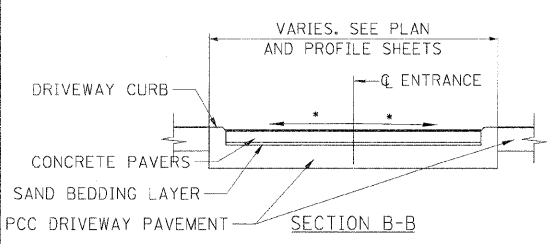
CROSSWALK THROUGH INTERSECTION



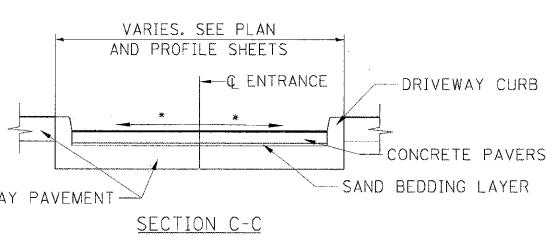
5' CONCRETE PAVER BAND THROUGH PLANTING BED



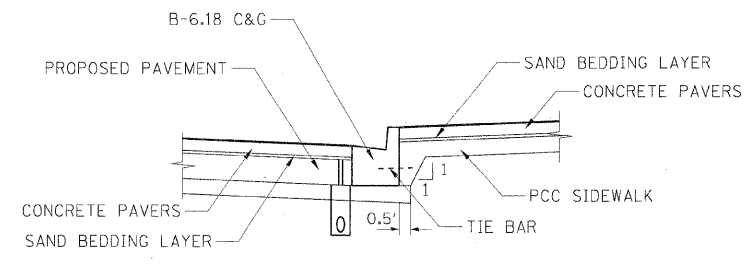
5' CONCRETE PAVER BAND THROUGH SIDEWALK



SECTION B-B



SECTION C-C



CONCRETE PAVERS OVER SIDEWALK LOCATED BEHIND CURB DETAIL

• DRIVE GRADE TO MATCH ROADWAY PROFILE GRADE

REVISIONS	
NAME	DATE

ILLINOIS DEPARTMENT OF TRANSPORTATION
 ROADWAY DETAILS
 FAU RTE 7982 CAPITOL AVE
 SEC NO. 09-00447-03-PV
 SANGAMON COUNTY, ILLINOIS
 SCALE: VERT. DATE 10/9/09
 DRAWN BY DAP
 CHECKED BY MH



LAYOUT DATE: 10/23/09
 DRAWN: DAP 10/23/09
 REVIEWED: MH 10/19/09
 PLOT DATE: 11/23/2009
 FILE NAME: I:\02\Jobs\022641\A\000\Road\Intersection\Sheet\Section_2_5.mxd
 PLOT SCALE: 1/8" = 1'-0"
 USER NAME: Pajun06151