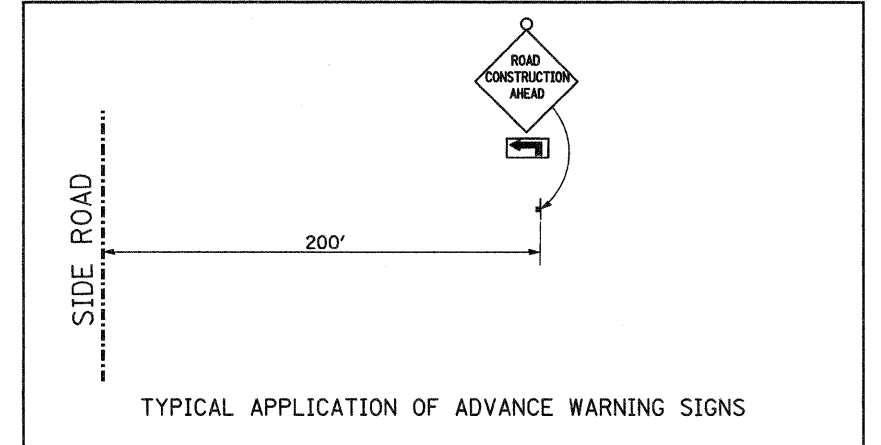
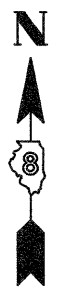
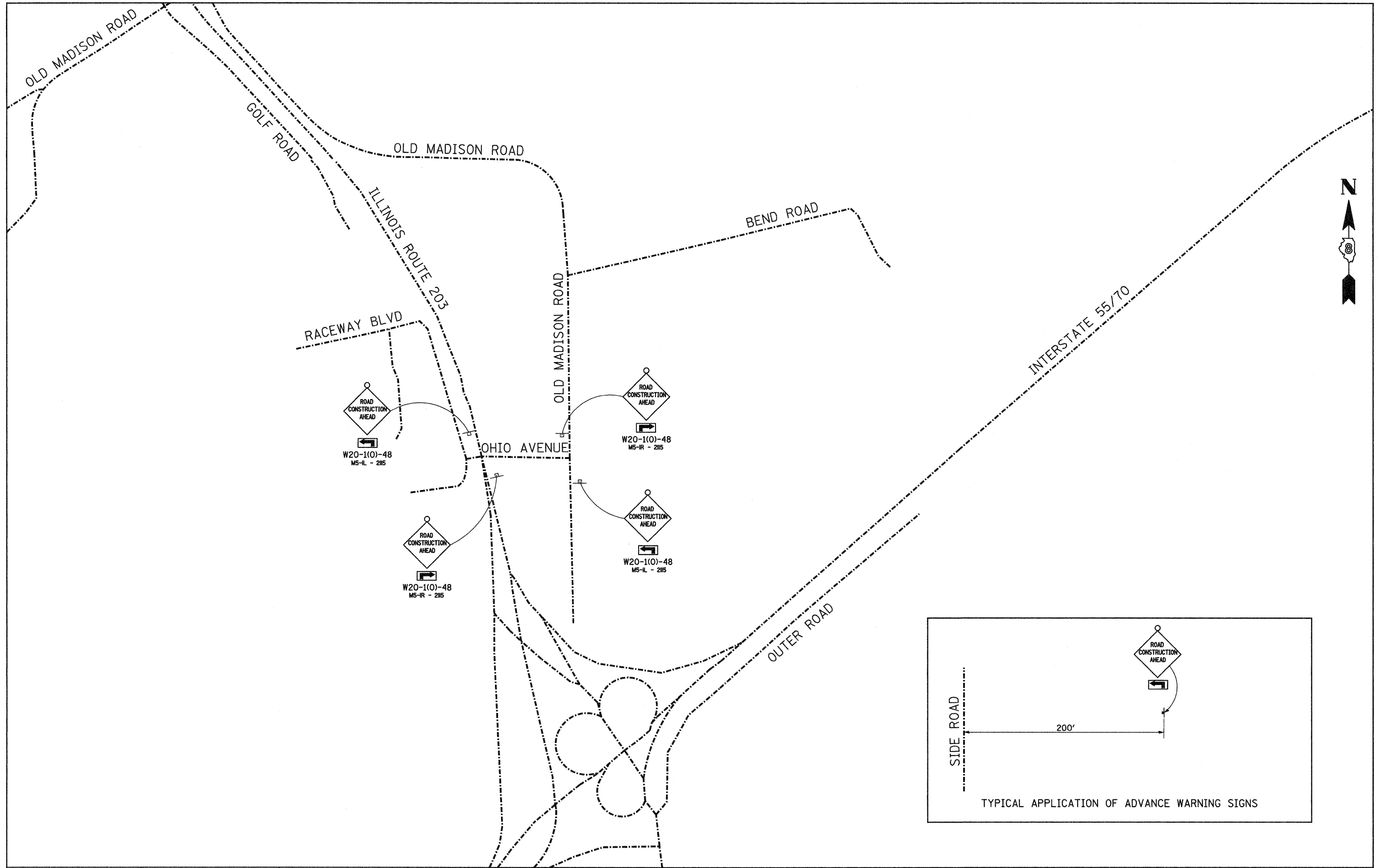


PLAN	SURVEYED	DATE
NOTE BOOK NO.	PLOTTED	
	CHECKED	
	BY	
	DATE	
	FILE NAME	

PROFILE	SURVEYED	DATE
NOTE BOOK NO.	PLOTTED	
	CHECKED	
	BY	
	DATE	
	FILE NAME	



FILE NAME = warnsign	USER NAME = jeremy	DESIGNED - BFK	REVISED -	<b>OHIO AVENUE PEDESTRIAN WALKWAY MADISON, ILLINOIS</b>	<b>ADVANCED WARNING SIGNS</b>				F.A. RTE.	SECTION	COUNTY	TOTAL SHEETS	SHEET NO.	
	PLOT SCALE = #SCALE#	CHECKED - JJB	REVISED -		SCALE: N.T.S.	SHEET NO.	OF	SHEETS	STA.	TO STA.	09-00049-01-SW	ST. CLAIR	26	13
	PLOT DATE = 12/18/2009	DRAWN - BFK	REVISED -		CONTRACT NO. 97420									
		CHECKED -	REVISED -		ILLINOIS FED. AID PROJECT									