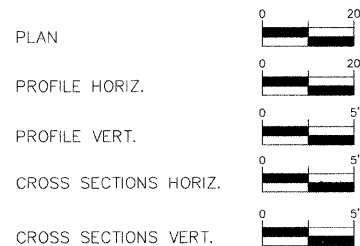


F. A. RTE.	SECTION	COUNTY	TOTAL SHEETS	SHEET NO.
FAU 9452	08-00059-00-RP	FRANKLIN	39	1
NORTH DUQUOIN STREET			CONTRACT NO. 99396	

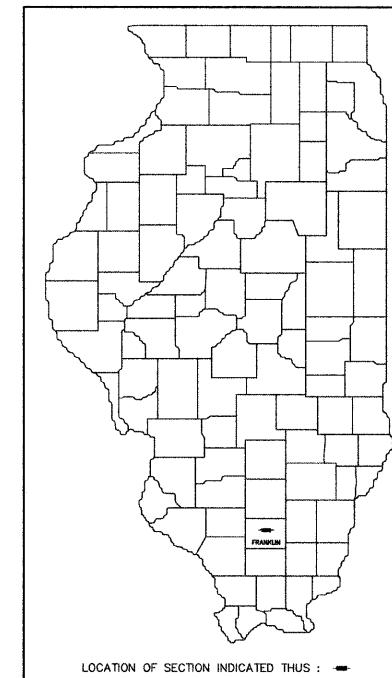
SCALE IN FEET



STATE OF ILLINOIS
DEPARTMENT OF TRANSPORTATION

PLANS FOR
PROPOSED NORTH DUQUOIN STREET IMPROVEMENTS
F.A.U. ROUTE 9452
AMERICAN RECOVERY AND REINVESTMENT ACT 2009

CITY OF BENTON
SECTION 08-00059-00-RP
FRANKLIN COUNTY, ILLINOIS
PROJECT: ARA-M-5005(011)
JOB: C-99-509-09



JOINT UTILITY LOCATING INFORMATION
FOR EXCAVATIONS (J.U.L.I.E.)
PHONE 1-800-892-0123

SHEET NO.	TITLE
1.	COVER SHEET
2.	TYPICAL SECTIONS, MISCELLANEOUS DETAILS, LEGEND
3.	SUMMARY OF QUANTITIES, GENERAL NOTES
4.	STORM WATER POLLUTION PREVENTION PLAN
5.-12.	PLAN AND PROFILE
13.-20.	REMOVAL AND REPLACEMENT MISCELLANEOUS SCHEDULES
21.	PAVEMENT MARKING PLAN
22.	TRAFFIC CONTROL AND PROTECTION PLAN
23.-39.	CROSS SECTIONS

FUNCTIONAL CLASSIFICATION: LOCAL STREET
ADT (2010): 1,060
ADT (2030): 1,300
DESIGN SPEED: 30

STANDARDS:

280001-05	TEMPORARY EROSION CONTROL SYSTEMS
420001-07	PAVEMENT JOINTS
424001-05	CURB RAMPS FOR SIDEWALKS
602301-02	INLET, TYPE A
604001-03	FRAME AND LIDS, TYPE 1
602701-02	MANHOLE STEPS
606201-02	TYPE B GUTTER (INLET, OUTLET & ENTRANCE)
606001-04	CONCRETE CURB TYPE B AND COMBINATION CONCRETE CURB AND GUTTER
604036-02	TYPE 8 GRATE
701501-05	URBAN LANE CLOSURE, 2L, 2W, UNDIVIDED
720001-01	SIGN PANEL MOUNT DETAILS
720006-02	SIGN PANEL ERECT DETAILS
731001-01	BASE FOR TELESCOPING STEEL SIGN SUPPORT
780001-02	TYPICAL PAVEMENT MARKINGS
B.L.R. 10-6	PCC PAVEMENT SPECIAL
B.L.R. 26-2	STEEL PLATE BEAM GUARDRAIL




CONTRACT NO. 99396

NOTE: THE LOCATIONS AND SIZES OF EXISTING UTILITIES ARE SHOWN WITH THE BEST AVAILABLE INFORMATION. ACTUAL LOCATIONS, SIZES AND DEPTHS MAY VARY. THE CONTRACTOR SHALL BE RESPONSIBLE FOR THE LOCATION OF ALL UTILITIES PRIOR TO CONSTRUCTION.

ALL UTILITY POLES WITHIN 2 FT. OF THE FACE OF PROPOSED CURB SHALL BE RELOCATED, BY OTHERS.

CITY OF BENTON	
Approved: 12-11	20 09
<i>Mary Kraft</i> Local Agency, Mayor	
Passed: 12-14	20 09
<i>Richard W. Mellicke</i> District #9 Engineer of Local Roads & Streets	
Releasing for Bid Based on Limited Review: 12-14	20 09
<i>Mary C. Lemie</i> Deputy Director of Highways, Region #5 Engineer	

Trent J. McPeak
Trent J. McPeak
Illinois Licensed Professional
Engineer No. 062-052906
12-11-2009
Date
License Expires 11-30-2011



LOCATION MAP

LENGTH OF IMPROVEMENT = 3,479 FEET (0.659 MILES)