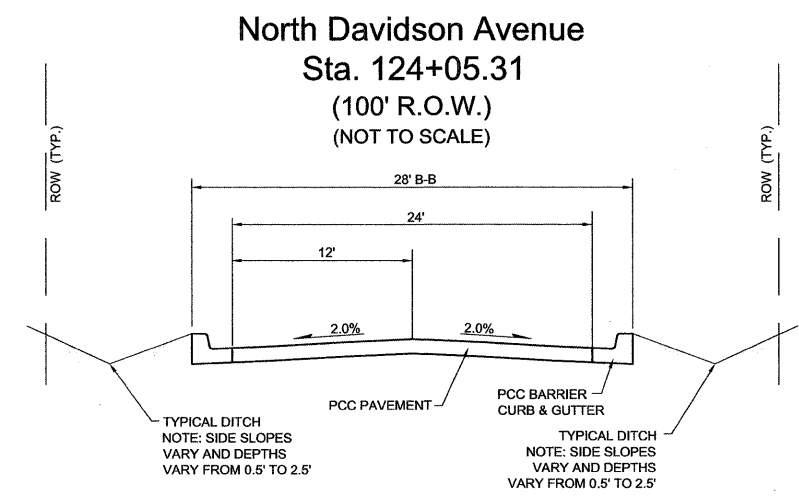
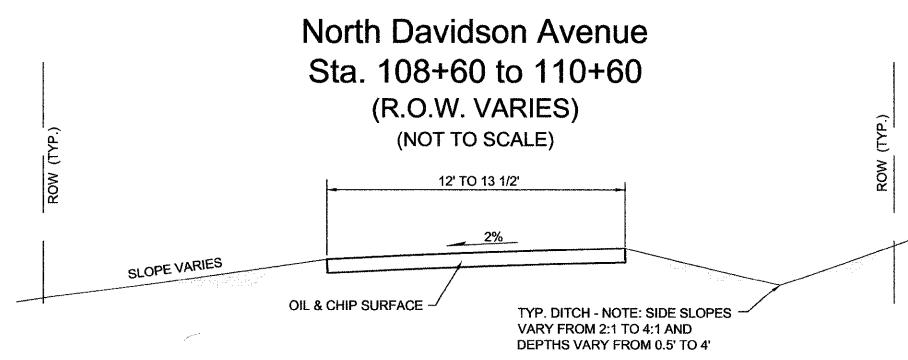
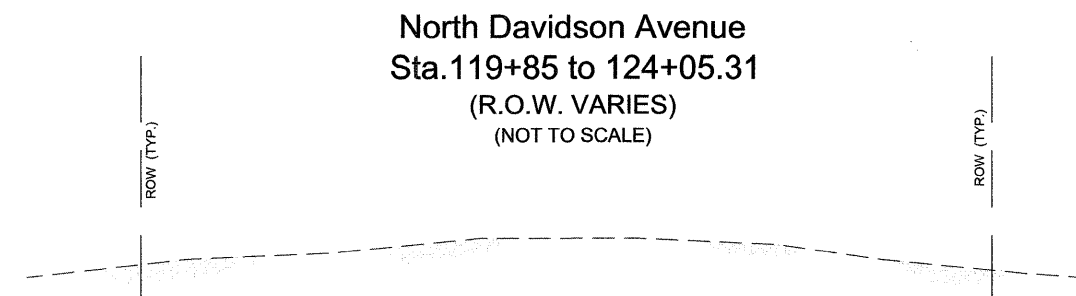
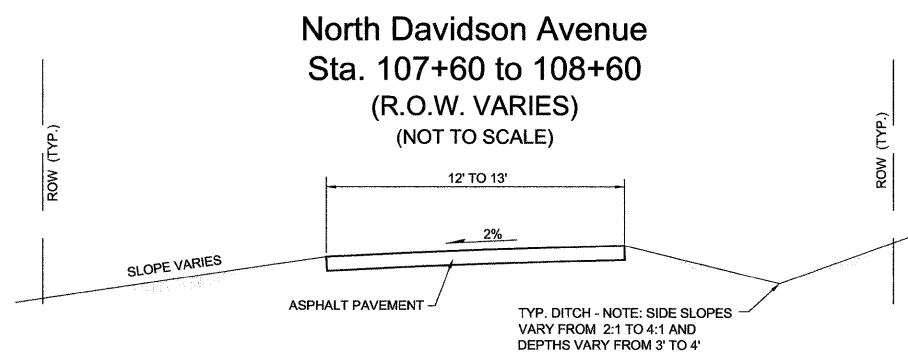




V:\Stores\Clients\45039-Mt. Vernon\40039-300 Davidson Avenue North\Drafting\Sheet Files\TYPICALS.dwg, SH1 4 - TYPICALS-EXT, 12/16/2009 4:24:41 PM



FILE NAME = 40039-300	USER NAME = Meyer, Tim	DESIGNED - MSF	REVISED -	STATE OF ILLINOIS DEPARTMENT OF TRANSPORTATION	EXISTING TYPICAL SECTIONS	F.A.U. RTE. 8749	SECTION 09-00130-00-RP	COUNTY JEFFERSON	TOTAL SHEETS 30	SHEET NO. 4	
	PLOT SCALE = 1:1	CHECKED - DLK	REVISED -			CONTRACT NO. 99411					
	PLOT DATE = 12/16/2009	DATE - 12/09/09	REVISED -			SCALE: NA	SHEET NO. 4 OF 30 SHEETS	STA. NA	TO STA. NA		FED. ROAD DIST. NO. 9