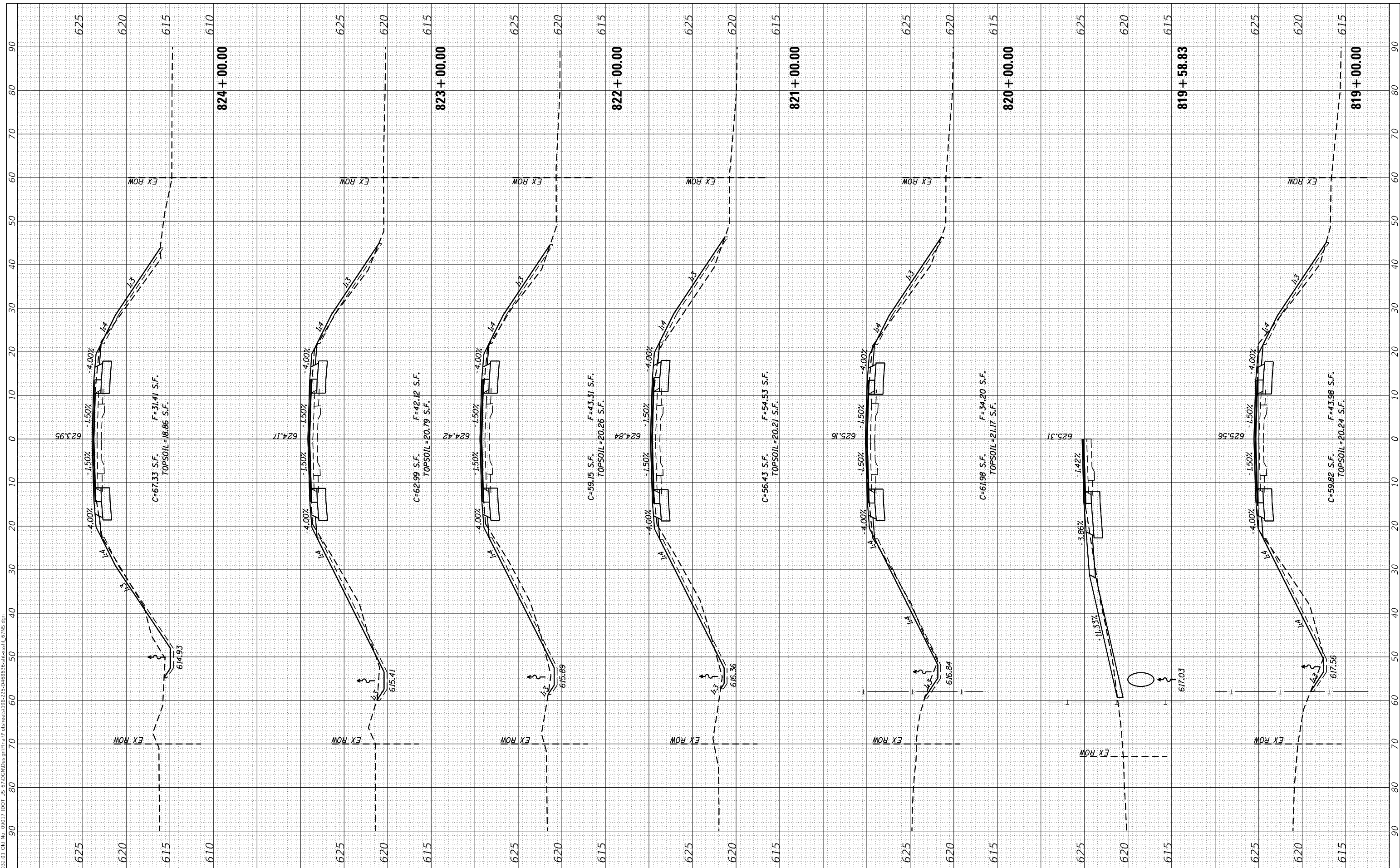


FINAL SURVEY NO.	SURVEYED AREAS CHECKED
PLOTTED TEMPLATE	PLOTTED TEMPLATE
NOTE BOOK NO.	NOTE BOOK NO.
AREAS CHECKED	AREAS CHECKED

ORIGINAL SURVEY NO.	SURVEYED AREAS CHECKED
PLOTTED TEMPLATE	PLOTTED TEMPLATE
NOTE BOOK NO.	NOTE BOOK NO.
AREAS CHECKED	AREAS CHECKED

MODEL: Defleur
 FILE NAME: Z:\1032.01.DIG No. 09017.DOT US 67.DGN\Design\final\PlanSheet198-22-DR-6853-ssr-ssstt-07NS.dgn



EFK Moen
 Civil Engineering Design

USER NAME = zWaters
DESIGNED - JRD
DRAWN - JRD
CHECKED - SLD
DATE - 12/9/2020
REVISIONS

REVISIONS

STATE OF ILLINOIS
DEPARTMENT OF TRANSPORTATION

FAP 310
CROSS SECTIONS

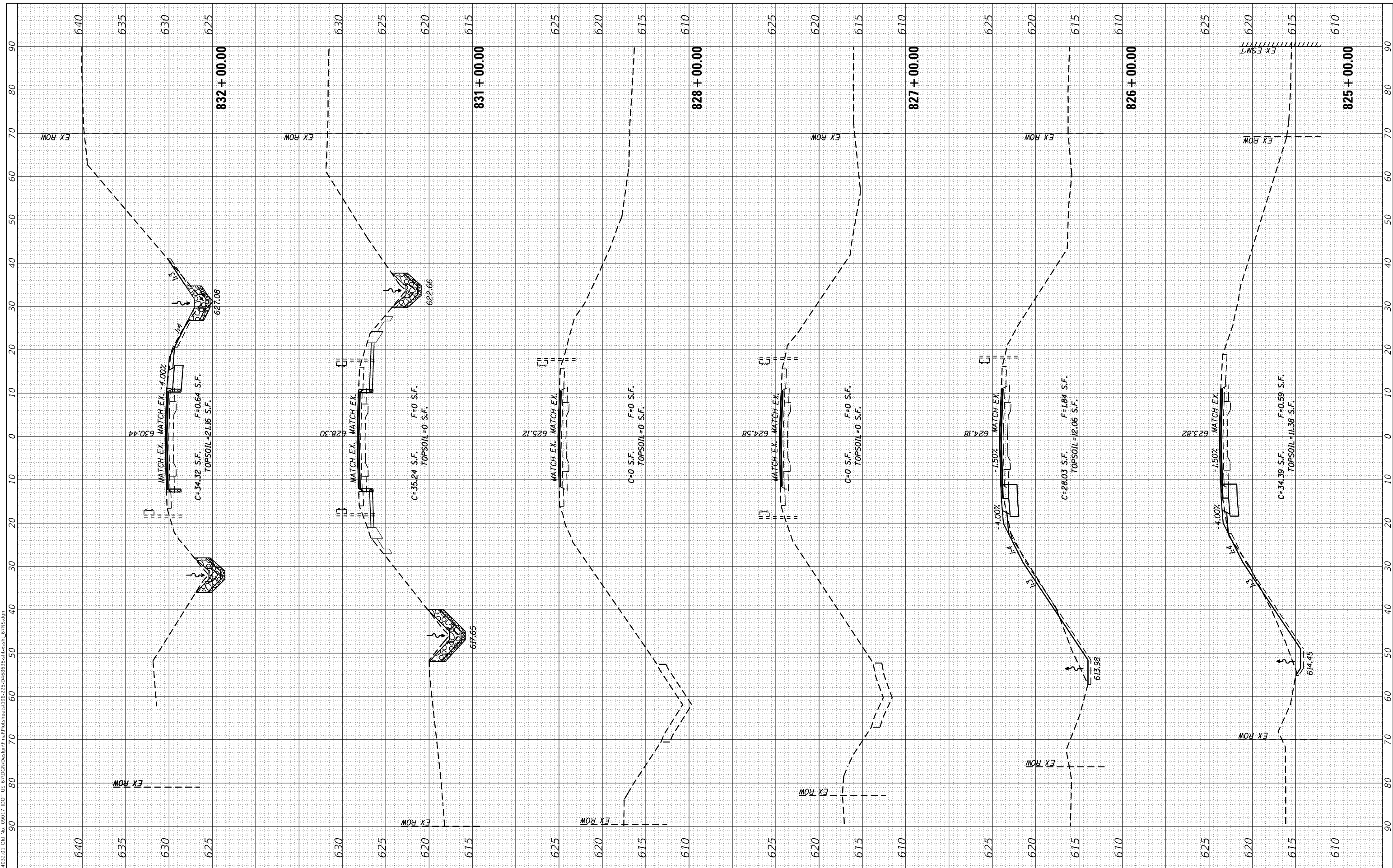
SCALE: 5'V : 10'H SHEET 21 OF 54 SHEETS STA. 819+00.00 TO STA. 824+00.00

F.A.P. RTE. 310	SECTION 101W-1,RS-2; 28W-1,RS-5	COUNTY WARREN/MERCER	TOTAL SHEETS 234	SHEET NO. 201
CONTRACT NO. 68636				
ILLINOIS FED. AID PROJECT				

FINAL SURVEY NO.	SURVEYED PLOTTED TEMPLATE AREAS CHECKED	BY	DATE

ORIGINAL SURVEY NO.	SURVEYED PLOTTED TEMPLATE AREAS CHECKED	BY	DATE

MODEL: Defnair
 FILE NAME: Z:\14032.01.DWG No. 09017.DWG
 I:\DOT US 6\DOT\Design\Initial\Drawings\198-225-D1686535-ss1.dwg 6/7/20



EFK Moen
 Civil Engineering Design

USER NAME = zWaters	DESIGNED - JRD	REVISIONS
PLOT SCALE = 20.0000' / in.	DRAWN - JRD	REVISIONS
PLOT DATE = 12/9/2020	CHECKED - SLD	REVISIONS
	DATE - 12/9/2020	REVISIONS

STATE OF ILLINOIS
DEPARTMENT OF TRANSPORTATION

FAP 310
CROSS SECTIONS

SCALE: 5'V : 10'H SHEET 22 OF 54 SHEETS STA. 825+00.00 TO STA. 832+00.00

F.A.P. RTE.	SECTION	COUNTY	TOTAL SHEETS	SHEET NO.
310	101W-1,RS-2; 28W-1,RS-5	WARREN/MERCER	234	202
CONTRACT NO. 68636				
ILLINOIS FED. AID PROJECT				

FINAL SURVEY NO.	SURVEYED PLOTTED AREAS CHECKED	BY	DATE
NOTE BOOK	TEMPLATE		
AREAS CHECKED			

ORIGINAL SURVEY NO.	SURVEYED PLOTTED AREAS CHECKED	BY	DATE
NOTE BOOK	TEMPLATE		
AREAS CHECKED			

MODEL: Defnair
 FILE NAME: Z:\14032.01.DIG No. 09017.DDOT US 67000\Design\Initial\Drawings\198-22-22-D16835-35-11-2020.dwg
 PLOT SCALE = 20.0000' / in.
 PLOT DATE = 12/9/2020

EFK Moen
 Civil Engineering Design

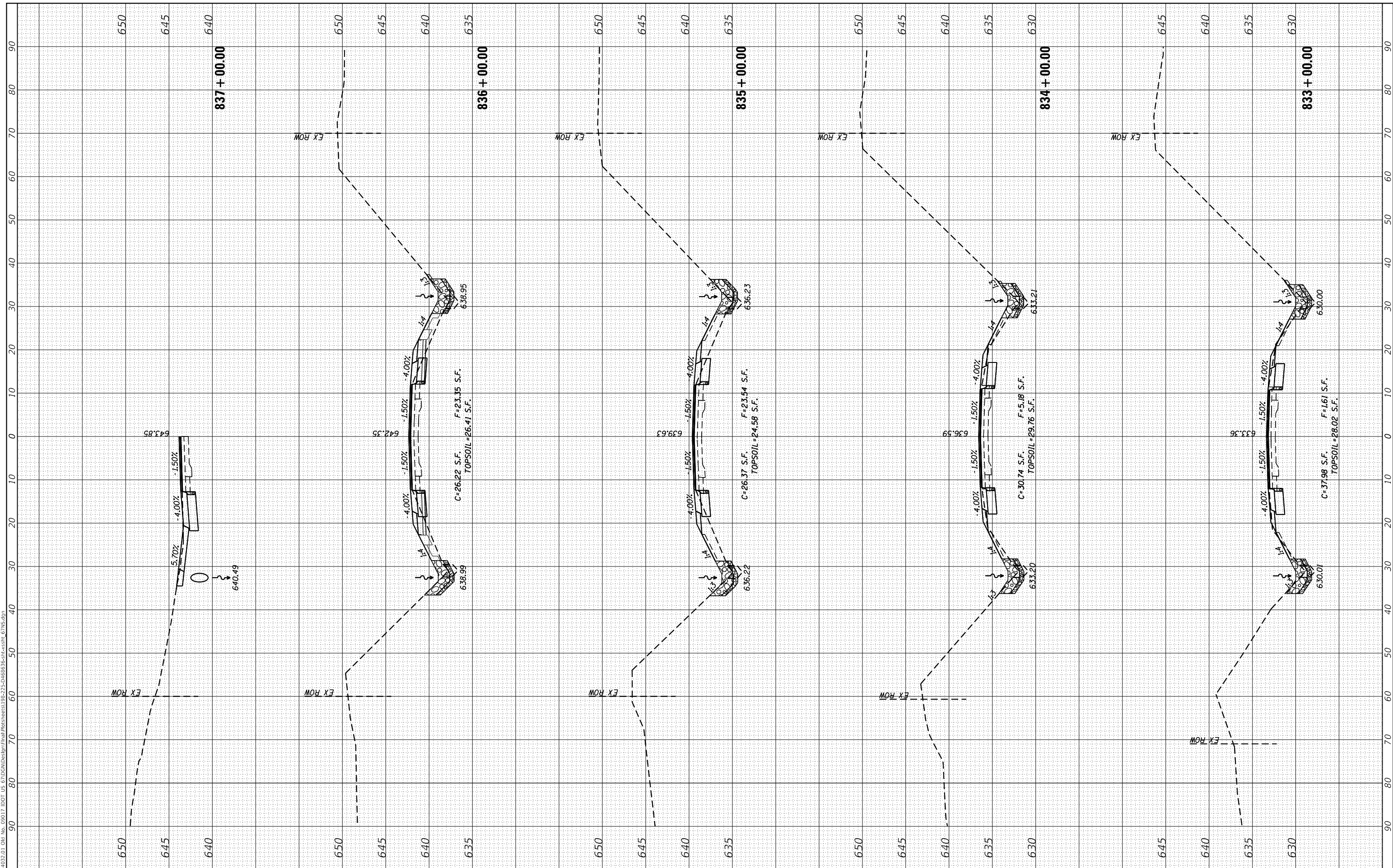
USER NAME = zWaters	DESIGNED - JRD	REVISED -
	DRAWN - JRD	REVISED -
	CHECKED - SLD	REVISED -
	DATE - 12/9/2020	REVISED -

**STATE OF ILLINOIS
 DEPARTMENT OF TRANSPORTATION**

**FAP 310
 CROSS SECTIONS**

SCALE: 5'V : 10'H SHEET 23 OF 54 SHEETS STA. 833+00.00 TO STA. 837+00.00

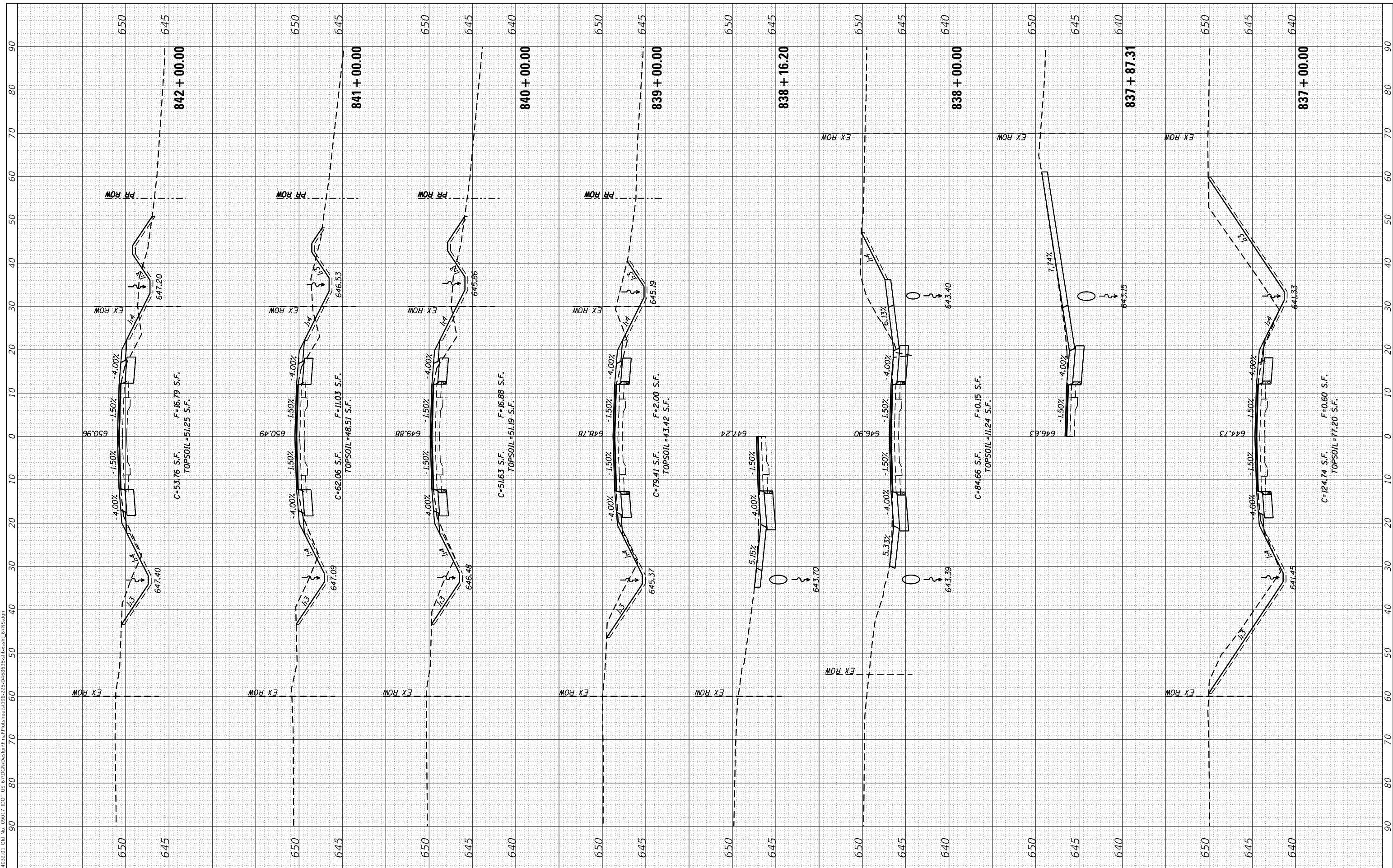
F.A.P. RTE.	SECTION	COUNTY	TOTAL SHEETS	SHEET NO.
310	101W-1,RS-2; 28W-1,RS-5	WARREN/MERCER	234	203
CONTRACT NO. 68636				
ILLINOIS FED. AID PROJECT				



FINAL SURVEY NO.	SURVEYED	BY	DATE
NOTE BOOK	PLOTTED		
AREAS CHECKED	TEMPLATE		
	AREAS CHECKED		

ORIGINAL SURVEY NO.	SURVEYED	BY	DATE
NOTE BOOK	PLOTTED		
AREAS CHECKED	TEMPLATE		
	AREAS CHECKED		

MODEL: D:\e\m\ Civil Engineering Design
 FILE NAME: Z:\14032.01.DWG No. 09017.DOT US 67.DWG\Design\Initial\Plan\Sheet1198-22-D146835-35-1198-22-0715.dgn



EFK Moen
Civil Engineering Design

USER NAME = zWaters	DESIGNED - JRD	REVISIONS
PLOT SCALE = 20.0000' / in.	DRAWN - JRD	REVISIONS
PLOT DATE = 12/9/2020	CHECKED - SLD	REVISIONS
	DATE - 12/9/2020	REVISIONS

STATE OF ILLINOIS
DEPARTMENT OF TRANSPORTATION

FAP 310
CROSS SECTIONS

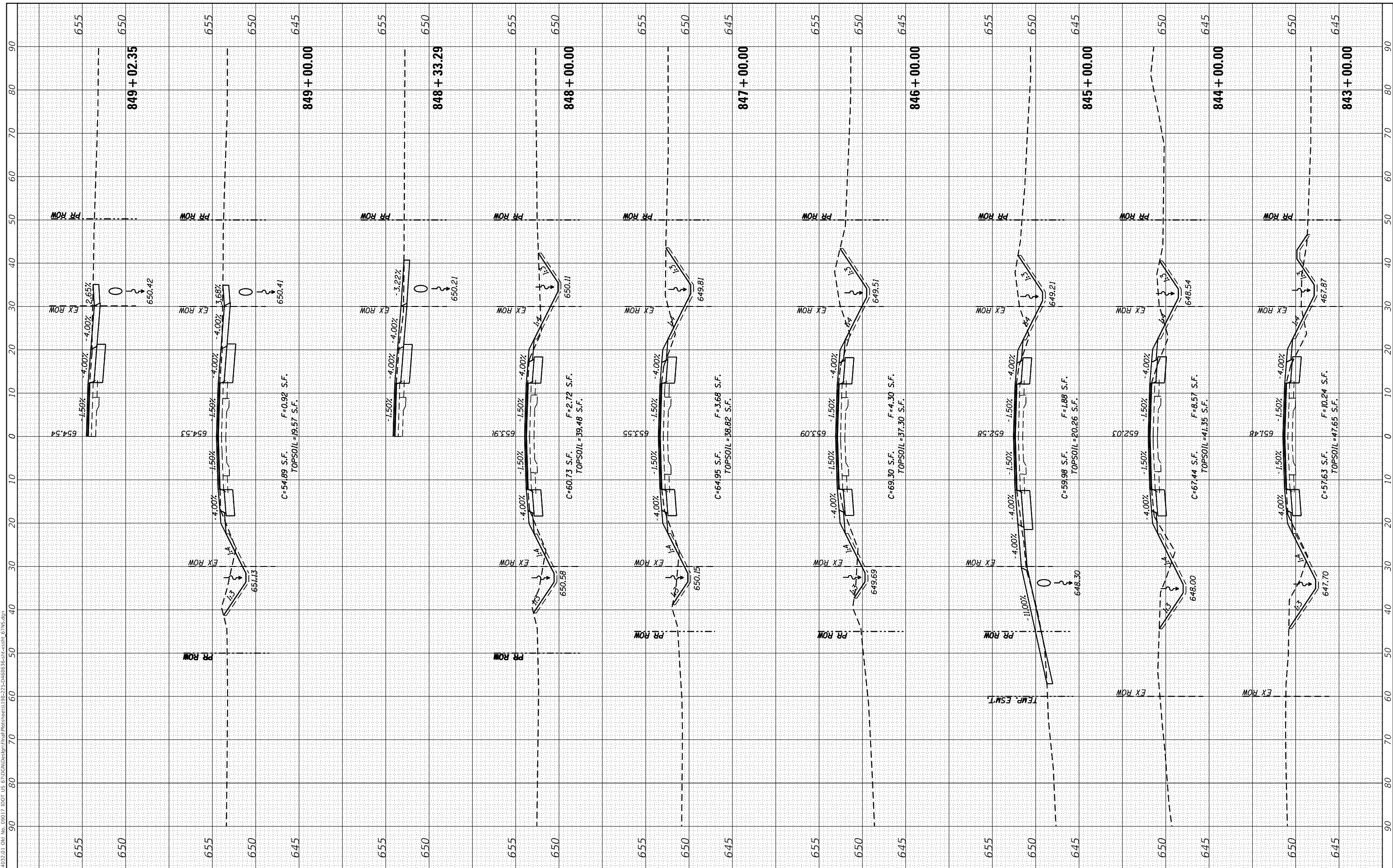
SCALE: 5'V : 10'H SHEET 24 OF 54 SHEETS STA. 837+00.00 TO STA. 842+00.00

F.A.P. RTE. 310	SECTION 101W-1,RS-2; 28W-1,RS-5	COUNTY WARREN/MERCER	TOTAL SHEETS 234	SHEET NO. 204
ILLINOIS FED. AID PROJECT			CONTRACT NO. 68636	

FINAL SURVEY	SURVEYED	BY	DATE
NOTE BOOK	PLOTTED		
NO.	TEMPLATE		
	AREAS CHECKED		
	AREAS CHECKED		

ORIGINAL SURVEY	SURVEYED	BY	DATE
NOTE BOOK	PLOTTED		
NO.	TEMPLATE		
	AREAS CHECKED		
	AREAS CHECKED		

MODEL: Defnair
 FILE NAME: Z:\10032.01 DLE No. 09017 IDOT US 6700\DOT\Design\Initial\PlanSheet\198-22-D16835-35-ss1.dwg 6/7/15.dgn



EFK Moen
 Civil Engineering Design

USER NAME = zWaters	DESIGNED - JRD	REVISIONS
PLOT SCALE = 20.0000' / in.	DRAWN - JRD	REVISIONS
PLOT DATE = 12/9/2020	CHECKED - SLD	REVISIONS
	DATE - 12/9/2020	REVISIONS

STATE OF ILLINOIS
 DEPARTMENT OF TRANSPORTATION

FAP 310
 CROSS SECTIONS


SCALE: 5'V : 10'H SHEET 25 OF 54 SHEETS STA. 843+00.00 TO STA. 849+02.35

F.A.P. RTE.	SECTION	COUNTY	TOTAL SHEETS	SHEET NO.
310	101W-1,RS-2; 28W-1,RS-5	WARREN/MERCER	234	205
CONTRACT NO. 68636				
ILLINOIS FED. AID PROJECT				

FINAL SURVEY NO.	SURVEYED	DATE
NOTE BOOK	PLOTTED	
AREAS CHECKED	TEMPLATE	
	AREAS CHECKED	

ORIGINAL SURVEY NO.	SURVEYED	DATE
NOTE BOOK	PLOTTED	
AREAS CHECKED	TEMPLATE	
	AREAS CHECKED	

MODEL: Defnair
 FILE NAME: Z:\10032.01 Dwg No. 09017.DWG
 I:\DOT US 67\DOT\Design\Initial\Drawings\198-22-28W-1-RS-5\198-22-28W-1-RS-5.dgn



EFK Moen
 Civil Engineering Design

USER NAME = zWaters	DESIGNED - JRD	REVISIONS
	DRAWN - JRD	REVISIONS
PLOT SCALE = 20.0000' / in.	CHECKED - SLD	REVISIONS
PLOT DATE = 12/9/2020	DATE - 12/9/2020	REVISIONS

**STATE OF ILLINOIS
 DEPARTMENT OF TRANSPORTATION**

**FAP 310
 CROSS SECTIONS**

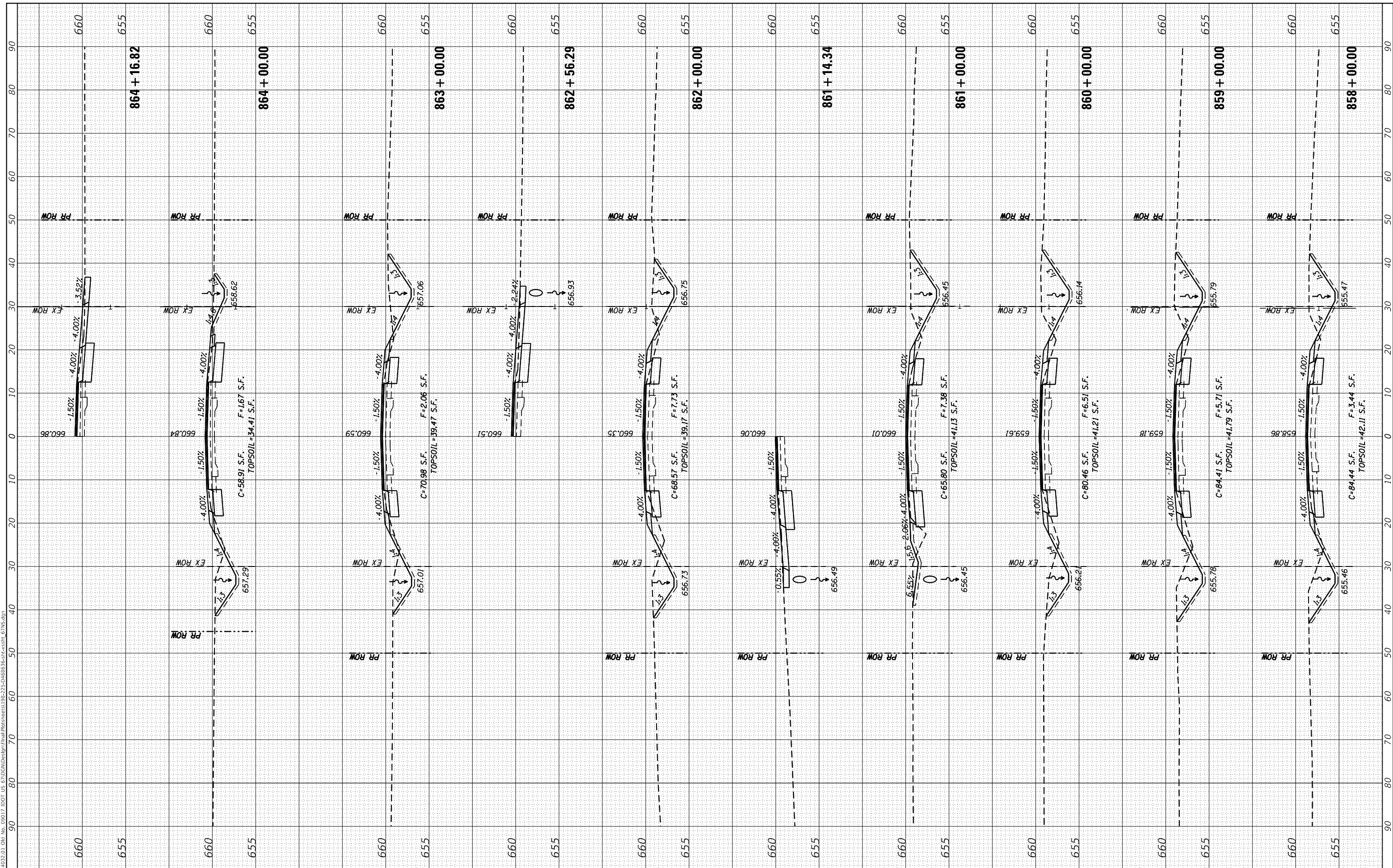
SCALE: 5'V : 10'H SHEET 26 OF 54 SHEETS STA. 850+00.00 TO STA. 857+00.00

F.A.P. RTE. 310	SECTION 101W-1,RS-2; 28W-1,RS-5	COUNTY WARREN/MERCER	TOTAL SHEETS 234	SHEET NO. 206
CONTRACT NO. 68636			ILLINOIS FED. AID PROJECT	

FINAL SURVEY NO.	SURVEYED	BY	DATE
NOTE BOOK	PLOTTED		
AREAS CHECKED	TEMPLATE		
	AREAS		

ORIGINAL SURVEY NO.	SURVEYED	BY	DATE
NOTE BOOK	PLOTTED		
AREAS CHECKED	TEMPLATE		
	AREAS		

MODEL: D:\e\m\c\11032.01.dwg No. 09017 IDOT US 67\DOT\Design\Initial\Plan\858+00.00\858+00.00.dwg
 FILE NAME: Z:\11032.01.dwg No. 09017 IDOT US 67\DOT\Design\Initial\Plan\858+00.00\858+00.00.dwg



EFK Moen
Civil Engineering Design

USER NAME = zWaters	DESIGNED - JRD	REVISIONS
DESIGNED - JRD	DRAWN - JRD	REVISIONS
CHECKED - SLD	DATE - 12/9/2020	REVISIONS
DATE - 12/9/2020		REVISIONS

STATE OF ILLINOIS
DEPARTMENT OF TRANSPORTATION

FAP 310
CROSS SECTIONS

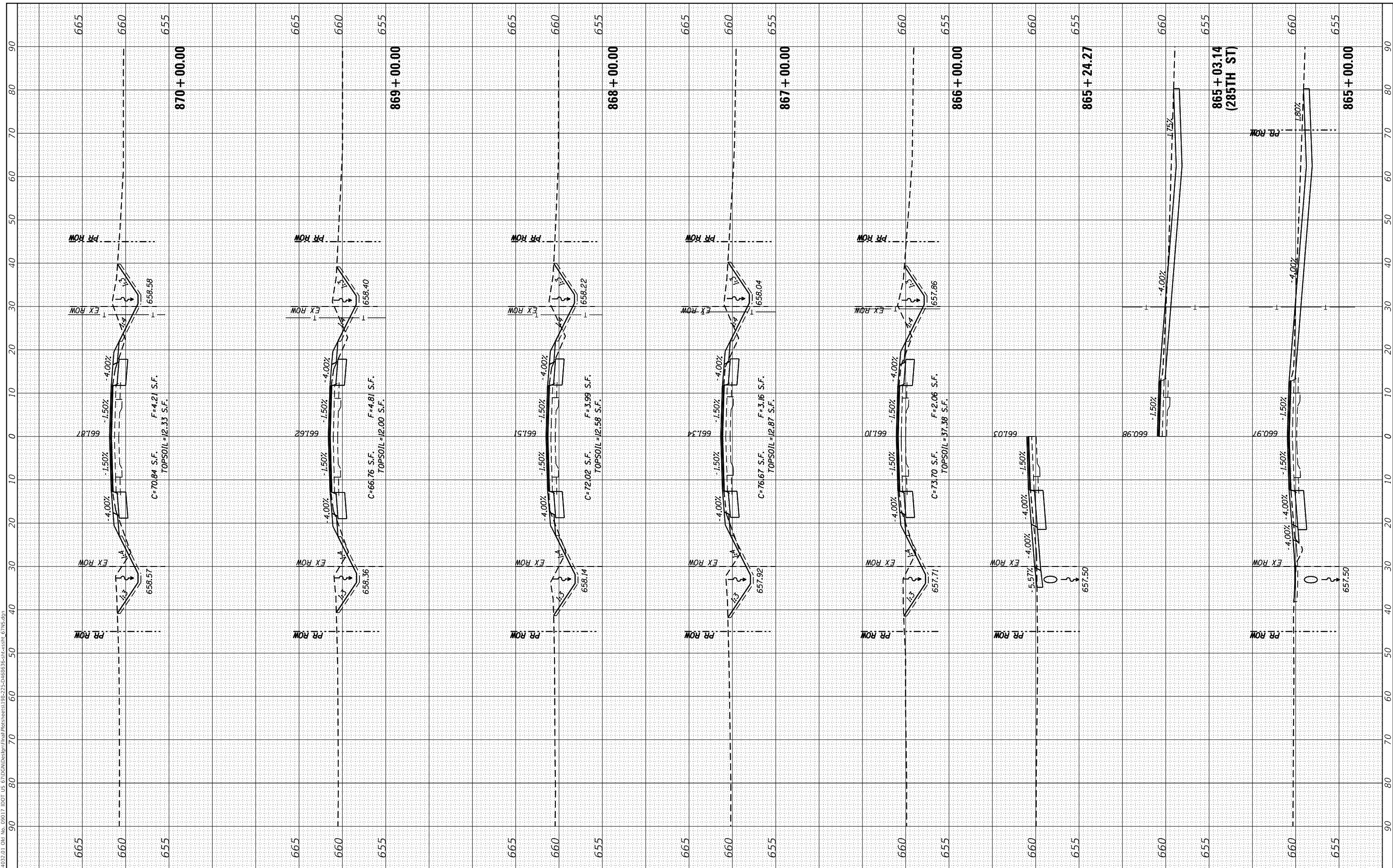
SCALE: 5'V : 10'H SHEET 27 OF 54 SHEETS STA. 858+00.00 TO STA. 864+16.82

F.A.P. RTE. 310	SECTION 101W-1,RS-2; 28W-1,RS-5	COUNTY WARREN/MERCER	TOTAL SHEETS 234	SHEET NO. 207
CONTRACT NO. 68636			ILLINOIS FED. AID PROJECT	

FINAL SURVEY NO.	SURVEYED	BY	DATE
NOTE BOOK	PLOTTED		
AREAS CHECKED	TEMPLATE		
	AREAS CHECKED		

ORIGINAL SURVEY NO.	SURVEYED	BY	DATE
NOTE BOOK	PLOTTED		
AREAS CHECKED	TEMPLATE		
	AREAS CHECKED		

MODEL: Defnair
 FILE NAME: Z:\14032.01 D16 No. 09017 IDOT US 6700\DOT\Design\Initial\Plan\865+00.00\865+00.00.dwg



EFK Moen
 Civil Engineering Design

USER NAME = zWaters	DESIGNED - JRD	REVISIONS
PLOT SCALE = 20.0000' / in.	DRAWN - JRD	REVISIONS
PLOT DATE = 12/9/2020	CHECKED - SLD	REVISIONS
	DATE - 12/9/2020	REVISIONS

**STATE OF ILLINOIS
 DEPARTMENT OF TRANSPORTATION**

**FAP 310
 CROSS SECTIONS**

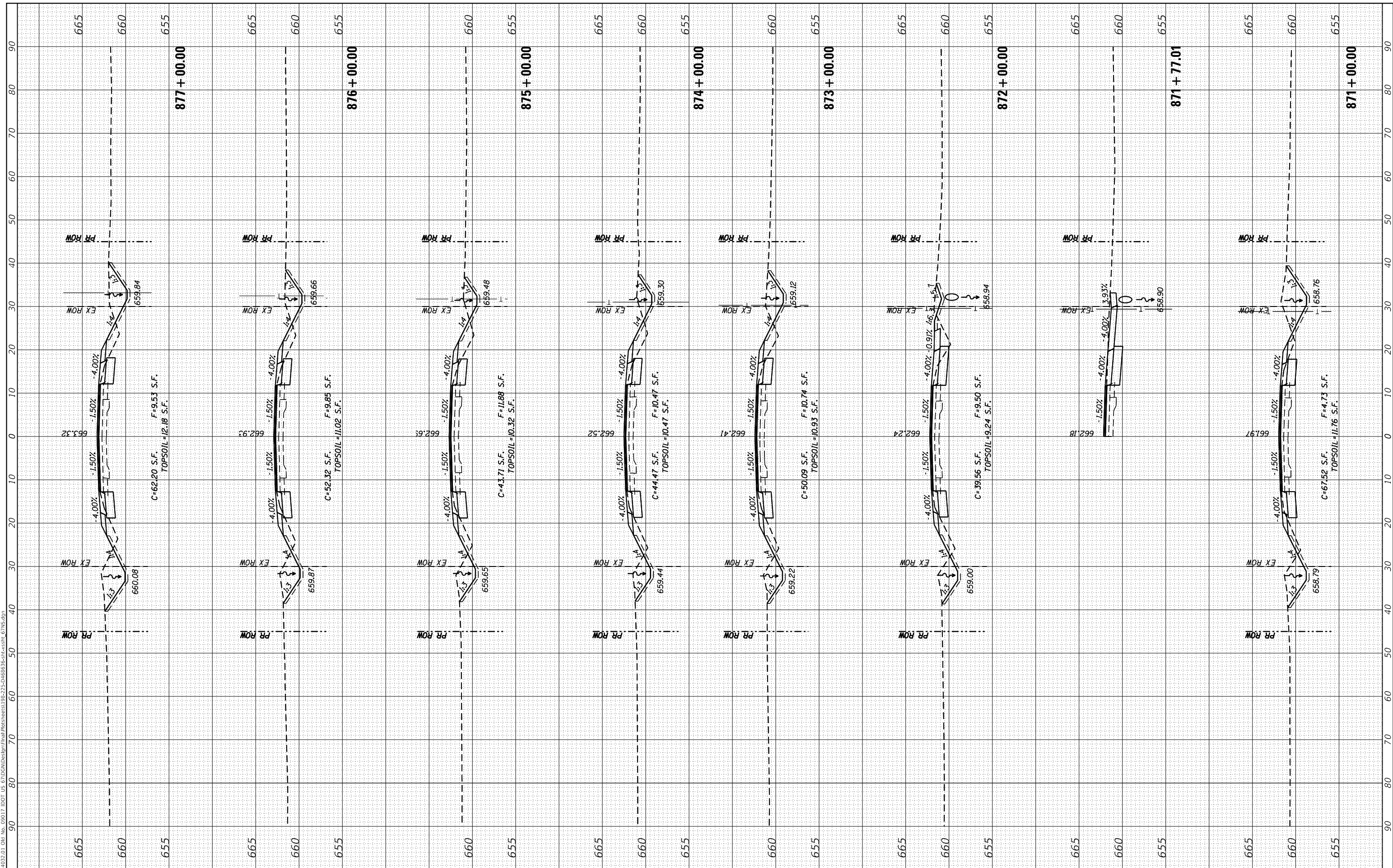
SCALE: 5'V : 10'H SHEET 28 OF 54 SHEETS STA. 865+00.00 TO STA. 870+00.00

F.A.P. RTE. 310	SECTION 101W-1,RS-2; 28W-1,RS-5	COUNTY WARREN/MERCER	TOTAL SHEETS 234	SHEET NO. 208
CONTRACT NO. 68636				
ILLINOIS FED. AID PROJECT				

FINAL SURVEY NO.	SURVEYED	BY	DATE
NOTE BOOK	PLOTTED		
AREAS CHECKED	TEMPLATE		
	AREAS CHECKED		

ORIGINAL SURVEY NO.	SURVEYED	BY	DATE
NOTE BOOK	PLOTTED		
AREAS CHECKED	TEMPLATE		
	AREAS CHECKED		

MODEL: Defnair
 FILE NAME: Z:\10032.01 Dwg No. 09017.DWG
 I:\DOT US 67\DOT\Design\Initial\Drawings\198-22-22-Dwg6836-36-118-118.dgn



EFK Moen
 Civil Engineering Design

USER NAME = zWaters	DESIGNED - JRD	REVISIONS
	DRAWN - JRD	REVISIONS
PLOT SCALE = 20.0000' / in.	CHECKED - SLD	REVISIONS
PLOT DATE = 12/9/2020	DATE - 12/9/2020	REVISIONS

STATE OF ILLINOIS
 DEPARTMENT OF TRANSPORTATION

FAP 310
 CROSS SECTIONS

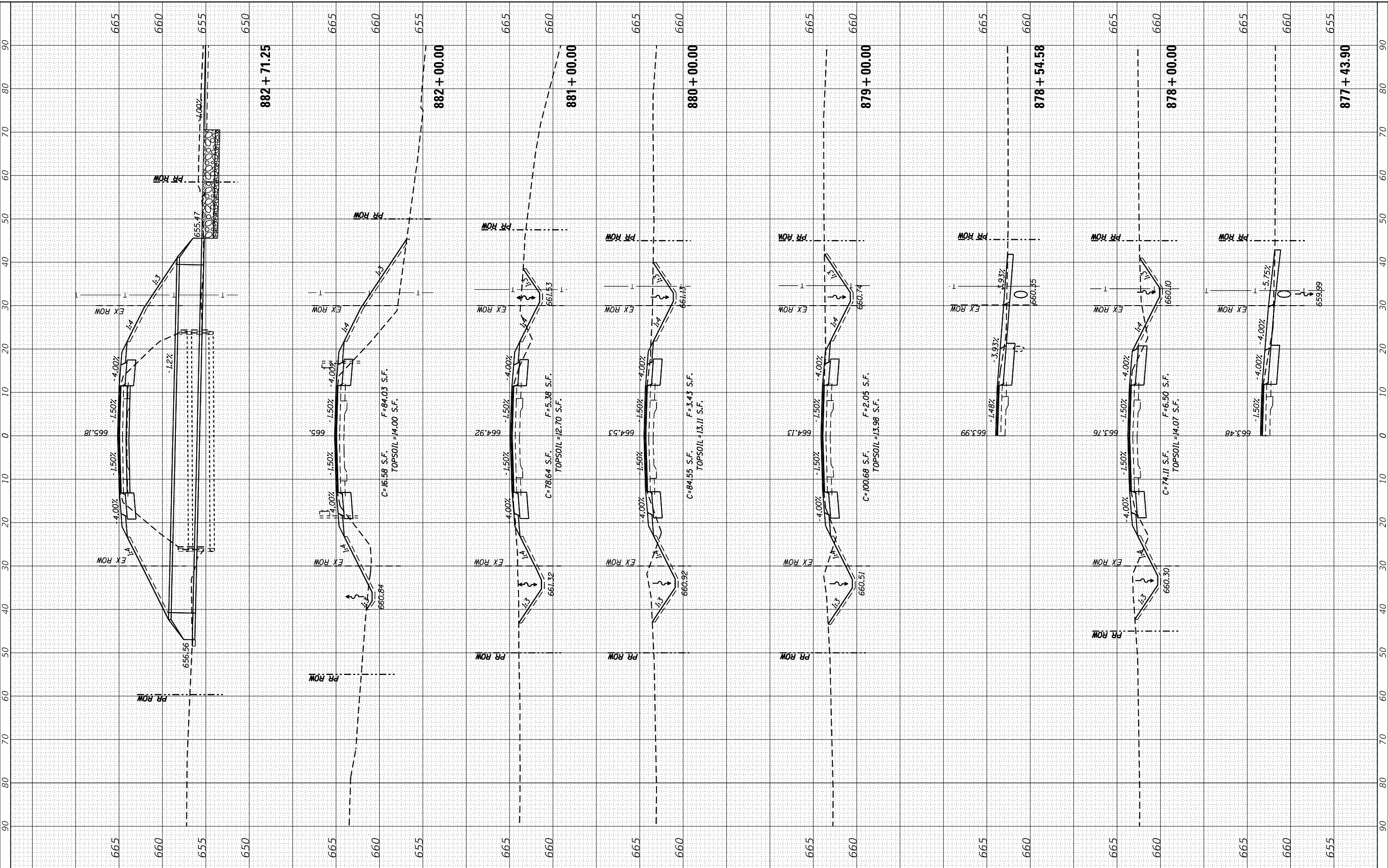
SCALE: 5'V : 10'H SHEET 29 OF 54 SHEETS STA. 871+00.00 TO STA. 877+00.00

F.A.P. RTE. 310	SECTION 101W-1,RS-2; 28W-1,RS-5	COUNTY WARREN/MERCER	TOTAL SHEETS 234	SHEET NO. 209
CONTRACT NO. 68636			ILLINOIS FED. AID PROJECT	

FINAL SURVEY NO.	SURVEYED	BY	DATE
NOTE BOOK	PLOTTED		
AREAS CHECKED	TEMPLATE		
AREAS CHECKED	AREAS CHECKED		

ORIGINAL SURVEY NO.	SURVEYED	BY	DATE
NOTE BOOK	PLOTTED		
AREAS CHECKED	TEMPLATE		
AREAS CHECKED	AREAS CHECKED		

MODEL: Defnair
 FILE NAME: Z:\1032.01 016 No. 09017 IDOT US 67\DOT\Design\Initial\Plan\877-43.90.dwg



EFK Moen
 Civil Engineering Design

USER NAME = zWaters	DESIGNED - JRD	REVISED -
PLOT SCALE = 20.0000' / in.	DRAWN - JRD	REVISED -
PLOT DATE = 12/9/2020	CHECKED - SLD	REVISED -
	DATE - 12/9/2020	REVISED -

STATE OF ILLINOIS
DEPARTMENT OF TRANSPORTATION

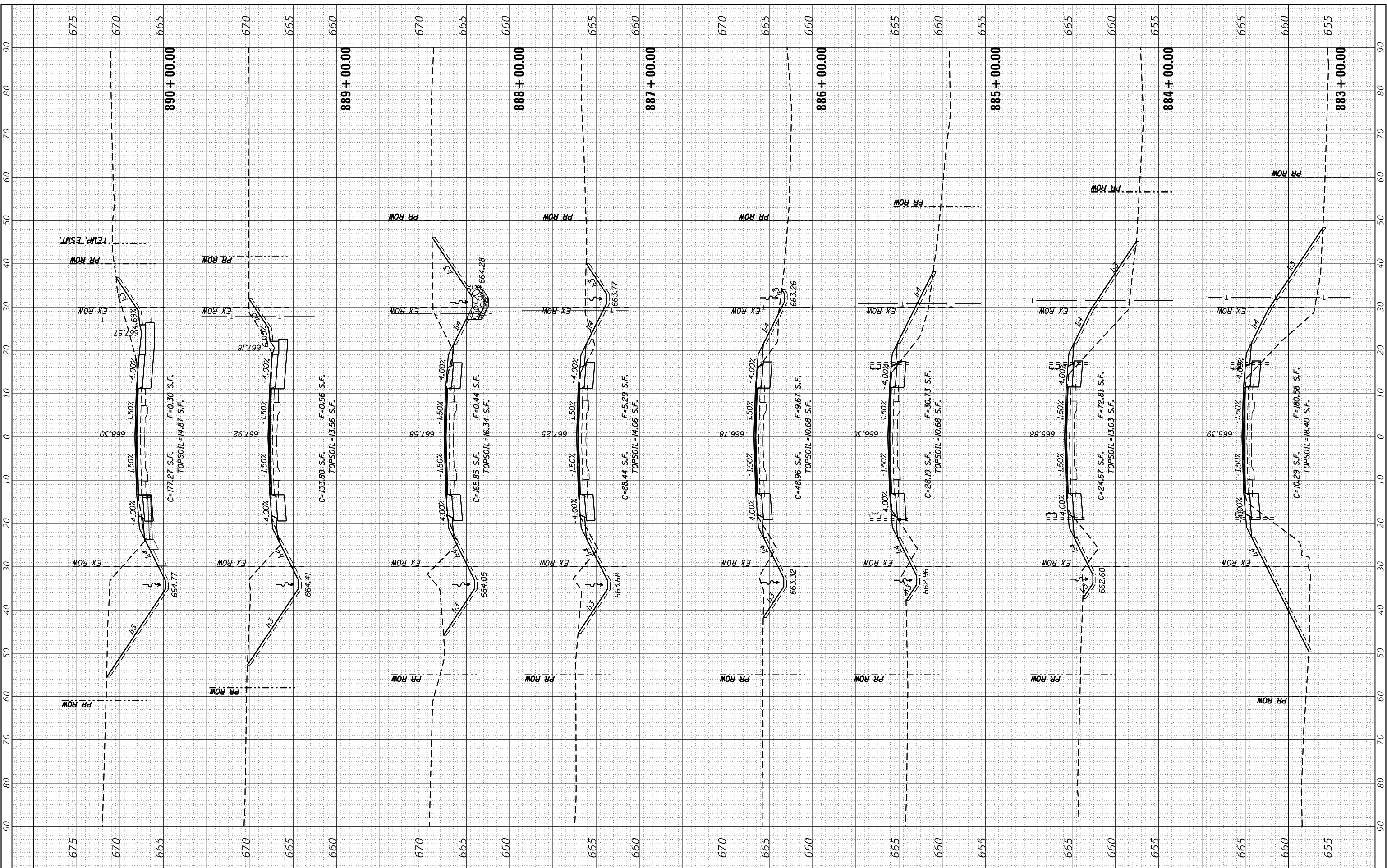
FAP 310
CROSS SECTIONS
 SCALE: 5'V : 10'H SHEET 30 OF 54 SHEETS STA. 877+43.90 TO STA. 882+71.25

F.A.P. RTE. 310	SECTION 101W-1,RS-2; 28W-1,RS-5	COUNTY WARREN/MERCER	TOTAL SHEETS 234	SHEET NO. 210
CONTRACT NO. 68636				
ILLINOIS FED. AID PROJECT				

FINAL	SURVEYED	DATE
NO.	PLOTTED	BY
	TEMPLATE	
	AREAS	
	CHECKED	
	NO.	

ORIGINAL	SURVEYED	DATE
NO.	PLOTTED	BY
	TEMPLATE	
	AREAS	
	CHECKED	
	NO.	

MODEL: D:\e\m\m\ Civil Engineering Design
 FILE NAME: Z:\14032.01.Dwg No. 09017 IDOT US 670\DOT\Design\Initial\Proposed\1398-22-D1468535-28-10-2020.dwg



USER NAME = zWaters	DESIGNED - JRD	REVISIONS
	DRAWN - JRD	REVISED -
PLOT SCALE = 20.0000' / in.	CHECKED - SLD	REVISED -
PLOT DATE = 12/9/2020	DATE - 12/9/2020	REVISED -

STATE OF ILLINOIS
DEPARTMENT OF TRANSPORTATION

FAP 310
CROSS SECTIONS

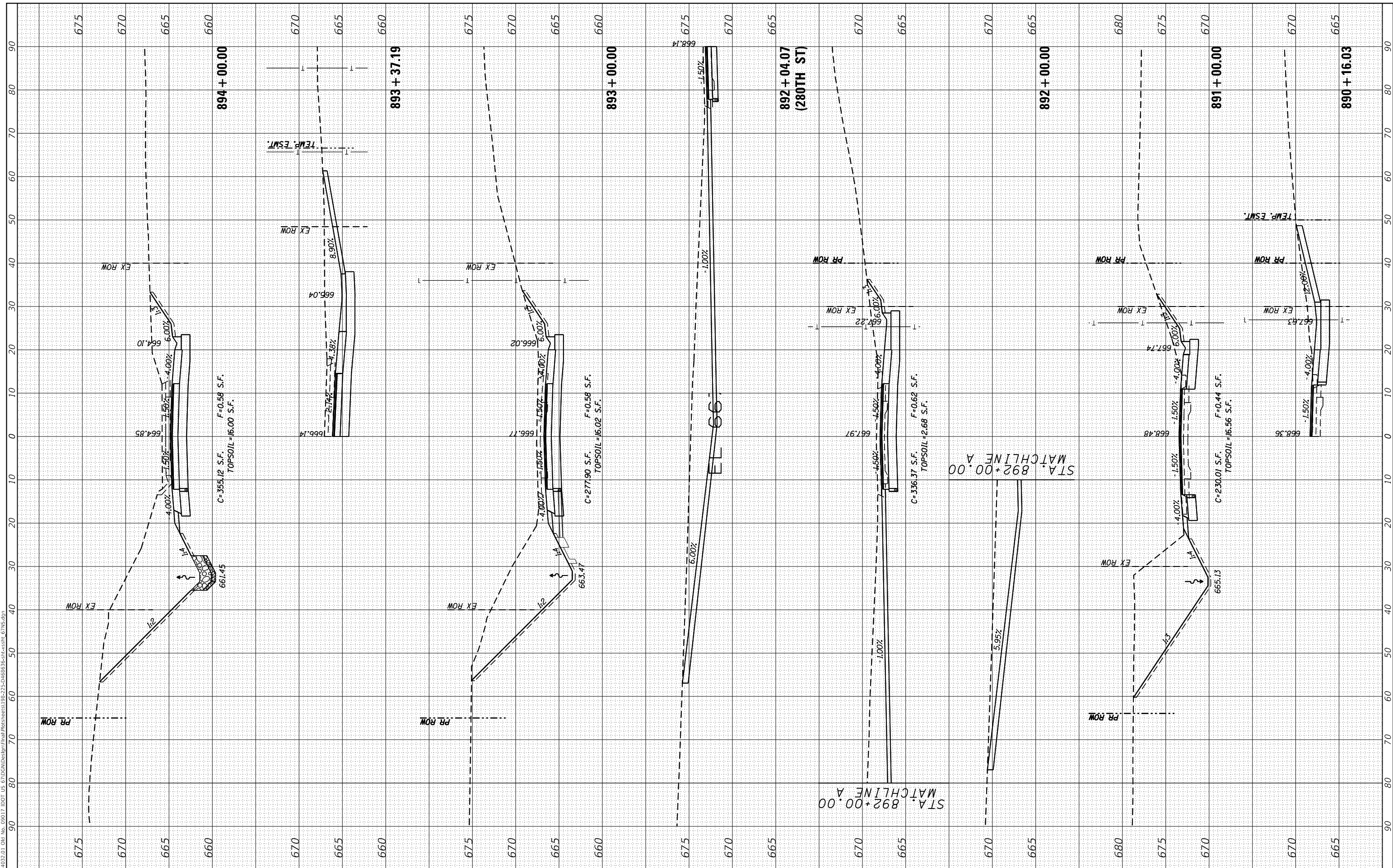
SCALE: 5'V : 10'H SHEET 31 OF 54 SHEETS STA. 883+00.00 TO STA. 890+00.00

F.A.P. RTE.	SECTION	COUNTY	TOTAL SHEETS	SHEET NO.
310	101W-1.RS-2; 28W-1.RS-5	WARREN/MERCER	234	211
			CONTRACT NO. 68636	
			ILLINOIS FED. AID PROJECT	

FINAL SURVEY	SURVEYED	BY	DATE
NOTE BOOK	PLOTTED		
NO.	TEMPLATE		
	AREAS CHECKED		

ORIGINAL SURVEY	SURVEYED	BY	DATE
NOTE BOOK	PLOTTED		
NO.	TEMPLATE		
	AREAS CHECKED		

MODEL: Defnair
 FILE NAME: Z:\14032.01 D16 No. 09017 IDOT US 6700\DOT\Design\Initial\Plan\Sheet1198-22-D168635-35-35-35.dwg 6/7/15.dgn



EFK Moen
 Civil Engineering Design

USER NAME = zWaters	DESIGNED - JRD	REVISED -
	DRAWN - JRD	REVISED -
PLOT SCALE = 20.0000' / in.	CHECKED - SLD	REVISED -
PLOT DATE = 12/9/2020	DATE - 12/9/2020	REVISED -

**STATE OF ILLINOIS
 DEPARTMENT OF TRANSPORTATION**

**FAP 310
 CROSS SECTIONS**

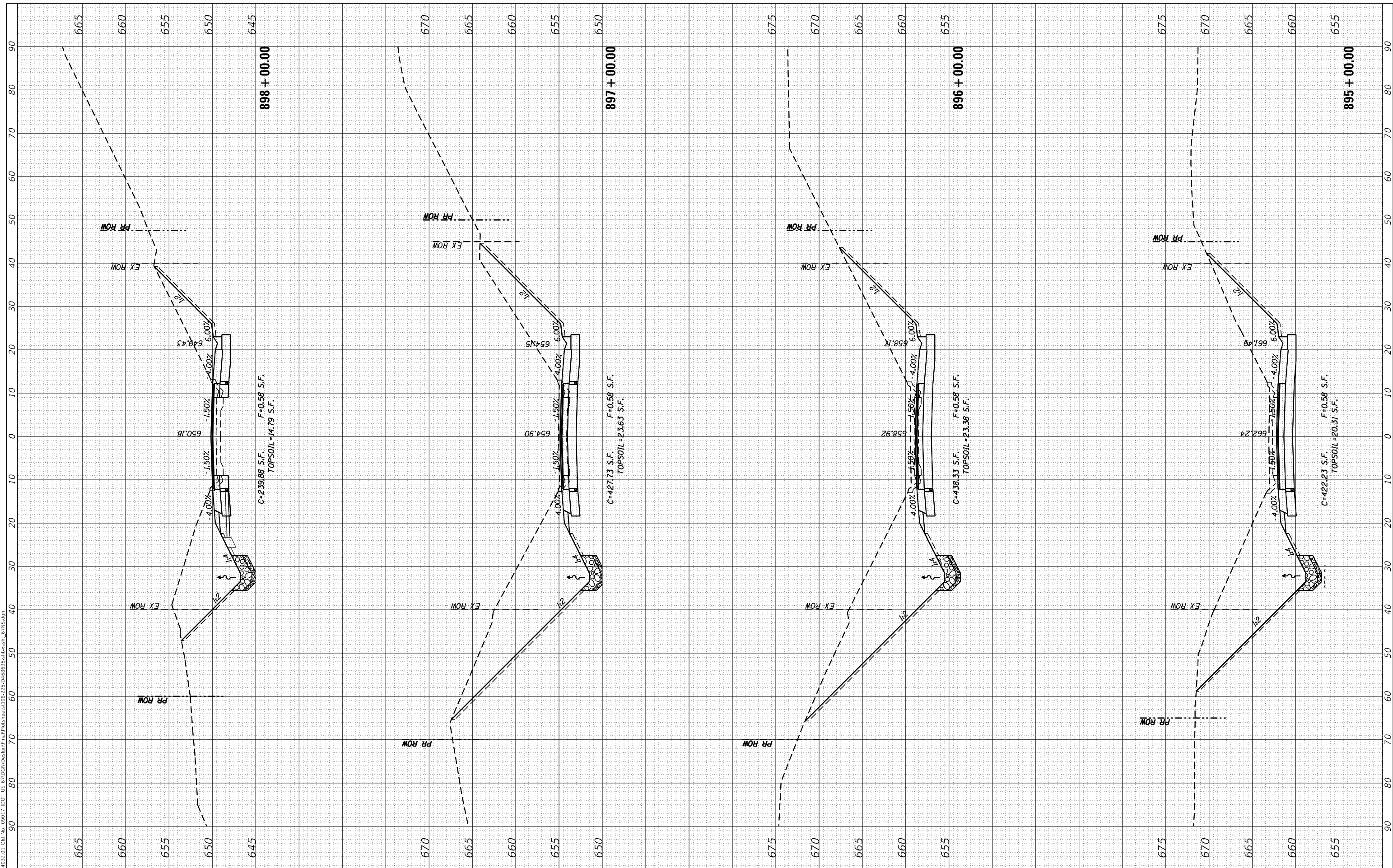
SCALE: 5'V : 10'H SHEET 32 OF 54 SHEETS STA. 890+16.03 TO STA. 894+00.00

F.A.P. RTE. 310	SECTION 101W-1,RS-2; 28W-1,RS-5	COUNTY WARREN/MERCER	TOTAL SHEETS 234	SHEET NO. 212
			CONTRACT NO. 68636	
ILLINOIS FED. AID PROJECT				

FINAL SURVEY NO.	SURVEYED	DATE
NOTE BOOK	PLOTTED	
AREAS CHECKED	TEMPLATE	
	AREAS CHECKED	

ORIGINAL SURVEY NO.	SURVEYED	DATE
NOTE BOOK	PLOTTED	
AREAS CHECKED	TEMPLATE	
	AREAS CHECKED	

MODEL: Defnair
 FILE NAME: Z:\10032.01 Dwg No. 09017 IDOT US 67000\Drawings\Initial\Drawings\198-22-22-D46853-28-SS-18.dwg 6/7/20/20



EFK Moen
 Civil Engineering Design

USER NAME = zWaters	DESIGNED - JRD	REVISED -
	DRAWN - JRD	REVISED -
PLOT SCALE = 20.0000' / in.	CHECKED - SLD	REVISED -
PLOT DATE = 12/9/2020	DATE - 12/9/2020	REVISED -

STATE OF ILLINOIS
 DEPARTMENT OF TRANSPORTATION

FAP 310
 CROSS SECTIONS

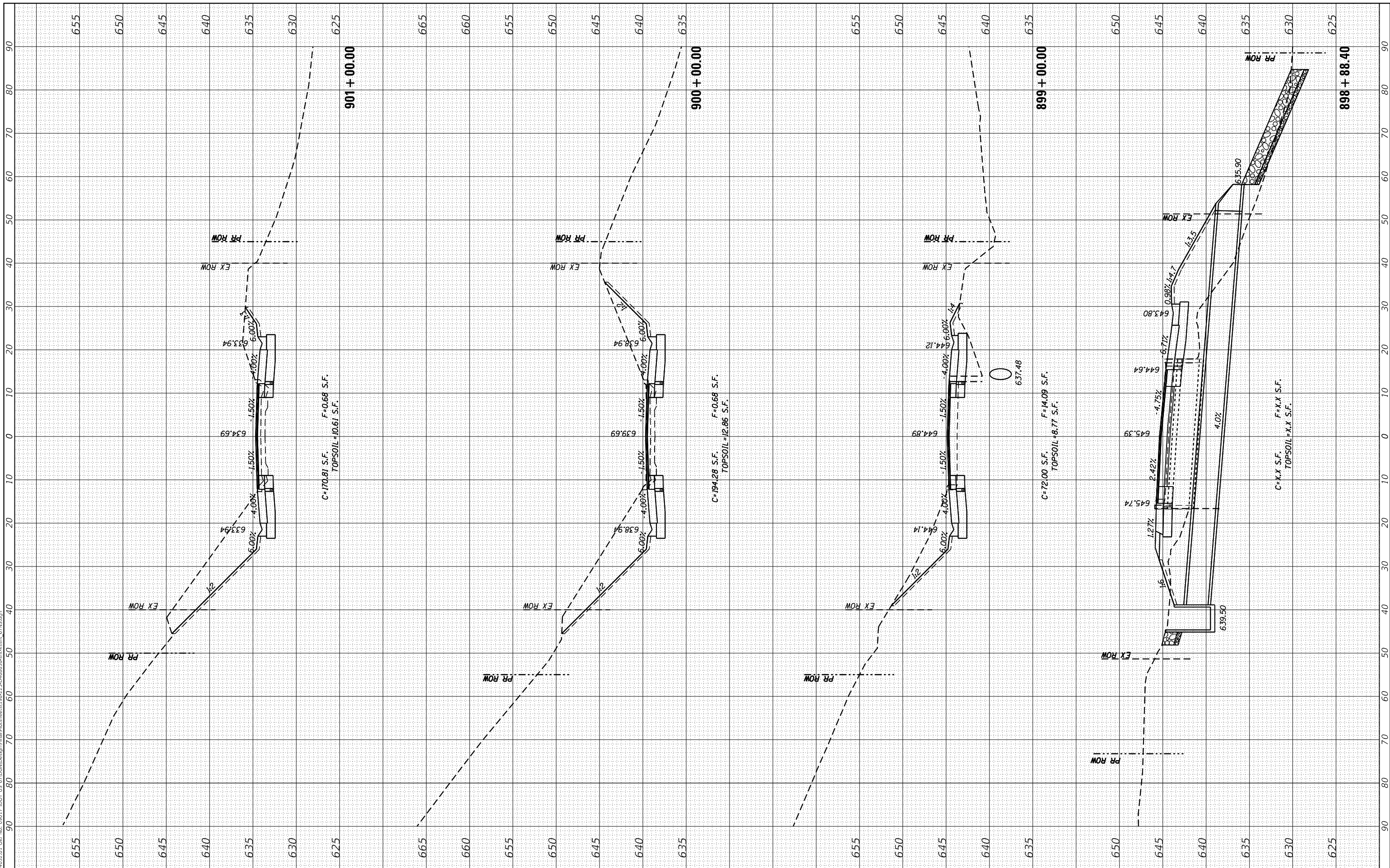
SCALE: 5'V : 10'H SHEET 33 OF 54 SHEETS STA. 895+00.00 TO STA. 898+00.00

F.A.P. RTE.	SECTION	COUNTY	TOTAL SHEETS	SHEET NO.
310	101W-1,RS-2; 28W-1,RS-5	WARREN/MERCER	234	213
CONTRACT NO. 68636				
ILLINOIS FED. AID PROJECT				

FINAL SURVEY	SURVEYED	BY	DATE
NOTE BOOK	PLOTTED		
NO.	TEMPLATE		
	AREAS CHECKED		
	AREAS CHECKED		

ORIGINAL SURVEY	SURVEYED	BY	DATE
NOTE BOOK	PLOTTED		
NO.	TEMPLATE		
	AREAS CHECKED		
	AREAS CHECKED		

MODEL: D:\efor
FILE NAME: Z:\14032.01_01c No. 09017 IDOT US 67\DOT\Design\Initial\Proposed\198-22-D16835-SS-11.dwg 07/15/2019



EFK Moen
Civil Engineering Design

USER NAME = zWaters	DESIGNED - JRD	REVISIONS
	DRAWN - JRD	REVISED -
PLOT SCALE = 20.0000' / in.	CHECKED - SLD	REVISED -
PLOT DATE = 12/9/2020	DATE - 12/9/2020	REVISED -

STATE OF ILLINOIS
DEPARTMENT OF TRANSPORTATION

FAP 310
CROSS SECTIONS

SCALE: 5'V : 10'H
SHEET 34 OF 54 SHEETS
STA. 898+88.40 TO STA. 901+00.00

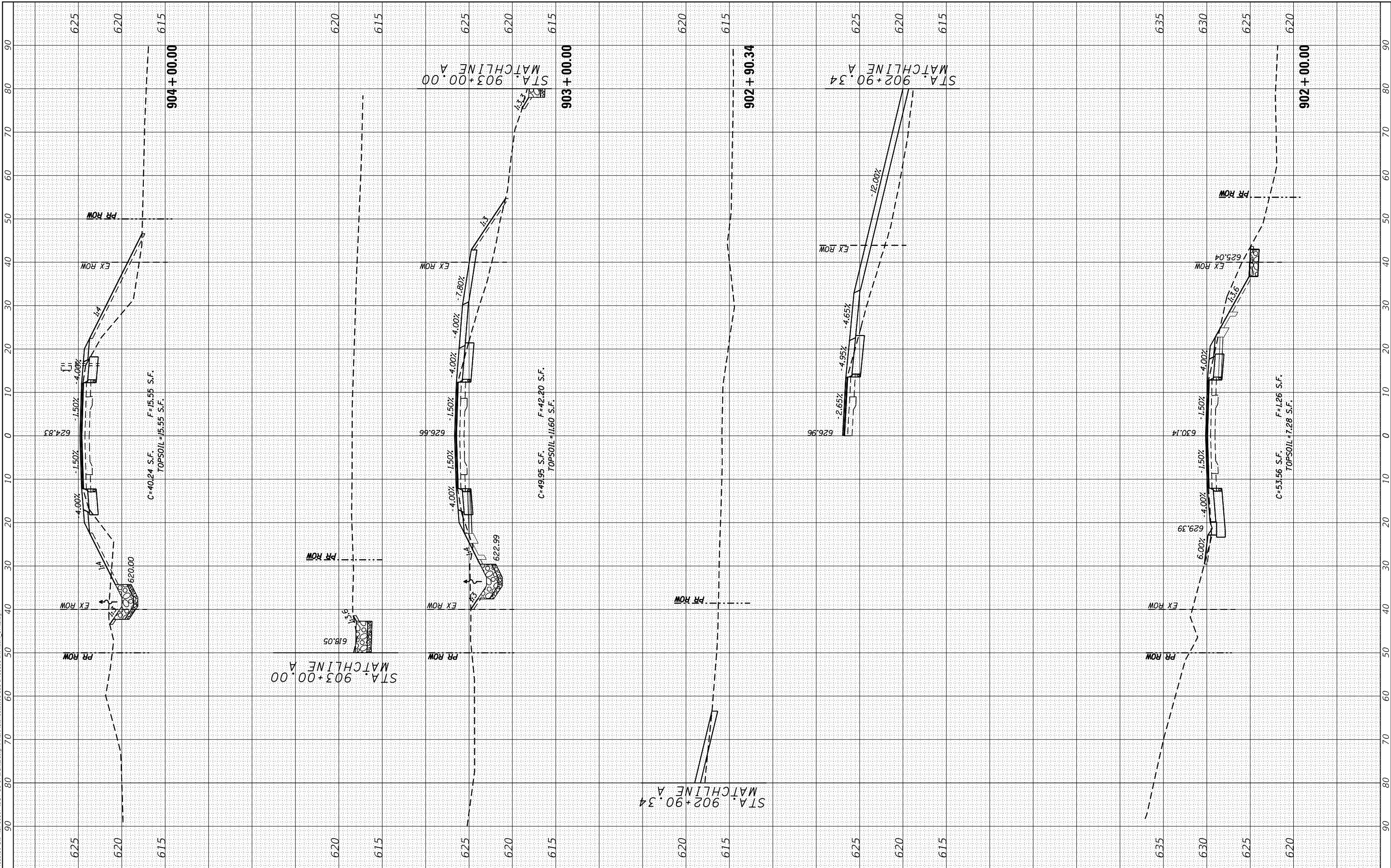
F.A.P. RTE.	SECTION	COUNTY	TOTAL SHEETS	SHEET NO.
310	101W-1,RS-2; 28W-1,RS-5	WARREN/MERCER	234	214
				CONTRACT NO. 68636

ILLINOIS FED. AID PROJECT

FINAL SURVEY NO.	SURVEYED PLOTTED AREAS CHECKED	BY	DATE
NOTE BOOK	TEMPLATE		
AREAS CHECKED			

ORIGINAL SURVEY NO.	SURVEYED PLOTTED AREAS CHECKED	BY	DATE
NOTE BOOK	TEMPLATE		
AREAS CHECKED			

MODEL: Defnair
 FILE NAME: Z:\14032.01 016 No. 09017 IDOT US 67\DOT\Design\Initial\Drawings\198-22-D46853-28-SS18.dwg 6/7/15.dgn



EFK Moen
 Civil Engineering Design

USER NAME = zWaters	DESIGNED - JRD	REVISED -
PLOT SCALE = 20.0000' / in.	DRAWN - JRD	REVISED -
PLOT DATE = 12/9/2020	CHECKED - SLD	REVISED -
	DATE - 12/9/2020	REVISED -

**STATE OF ILLINOIS
 DEPARTMENT OF TRANSPORTATION**

**FAP 310
 CROSS SECTIONS**

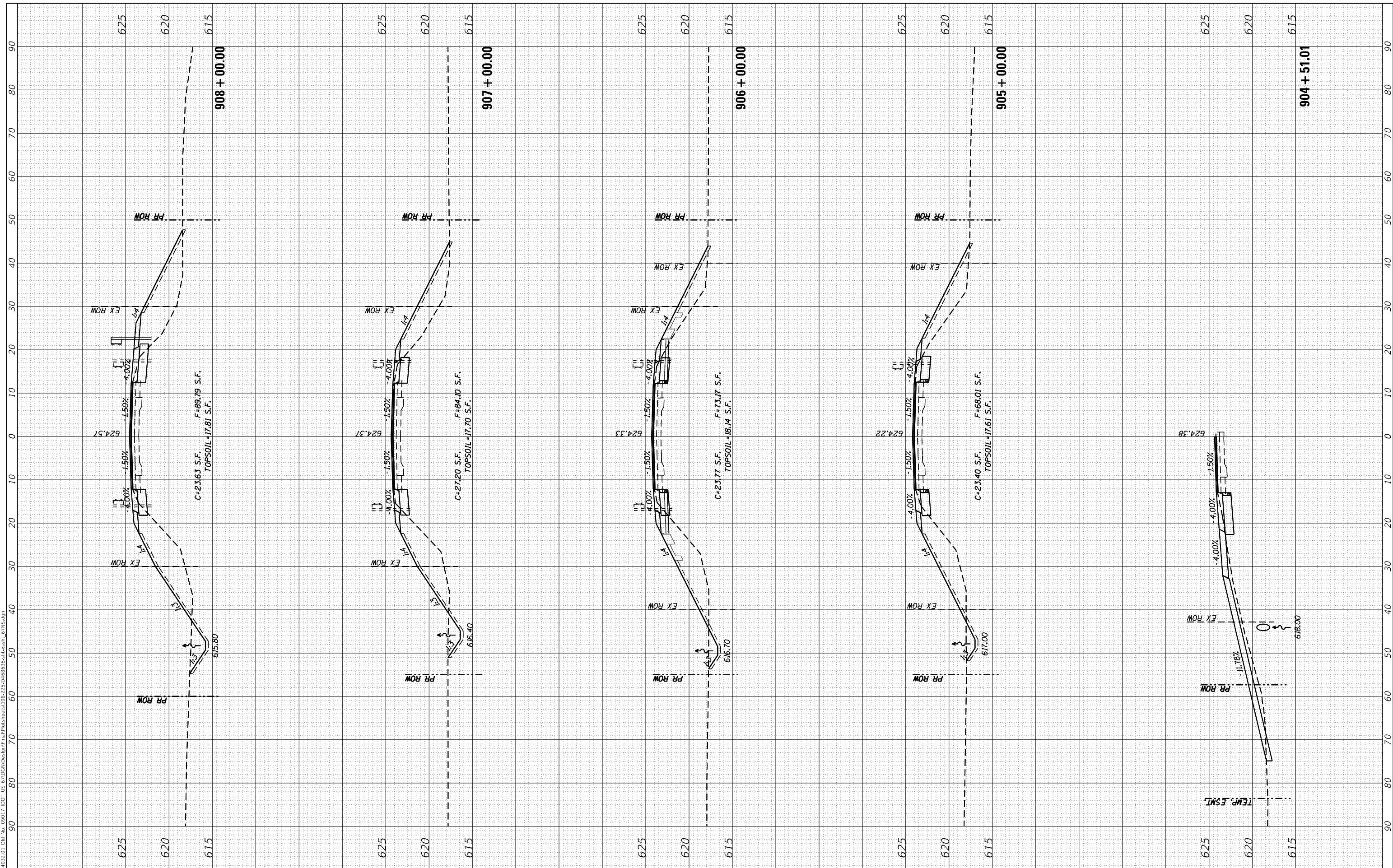
SCALE: 5'V : 10'H SHEET 35 OF 54 SHEETS STA. 902+00.00 TO STA. 904+00.00

F.A.P. RTE.	SECTION	COUNTY	TOTAL SHEETS	SHEET NO.
310	101W-1,RS-2; 28W-1,RS-5	WARRENMERCER	234	215
CONTRACT NO. 68636				
ILLINOIS FED. AID PROJECT				

FINAL SURVEY NO.	SURVEYED	DATE
NOTE BOOK	PLOTTED	
AREAS CHECKED	TEMPLATE	
	AREAS CHECKED	

ORIGINAL SURVEY NO.	SURVEYED	DATE
NOTE BOOK	PLOTTED	
AREAS CHECKED	TEMPLATE	
	AREAS CHECKED	

MODEL: Defnair
 FILE NAME: Z:\1032.01 016 No. 09017 IDOT US 6700\01\Defnair\198-22-D16853-5-11-20\198-22-D16853-5-11-20.dgn



EFK Moen
 Civil Engineering Design

USER NAME = zWaters	DESIGNED - JRD	REVISED -
	DRAWN - JRD	REVISED -
PLOT SCALE = 20.0000' / in.	CHECKED - SLD	REVISED -
PLOT DATE = 12/9/2020	DATE - 12/9/2020	REVISED -

**STATE OF ILLINOIS
 DEPARTMENT OF TRANSPORTATION**

**FAP 310
 CROSS SECTIONS**

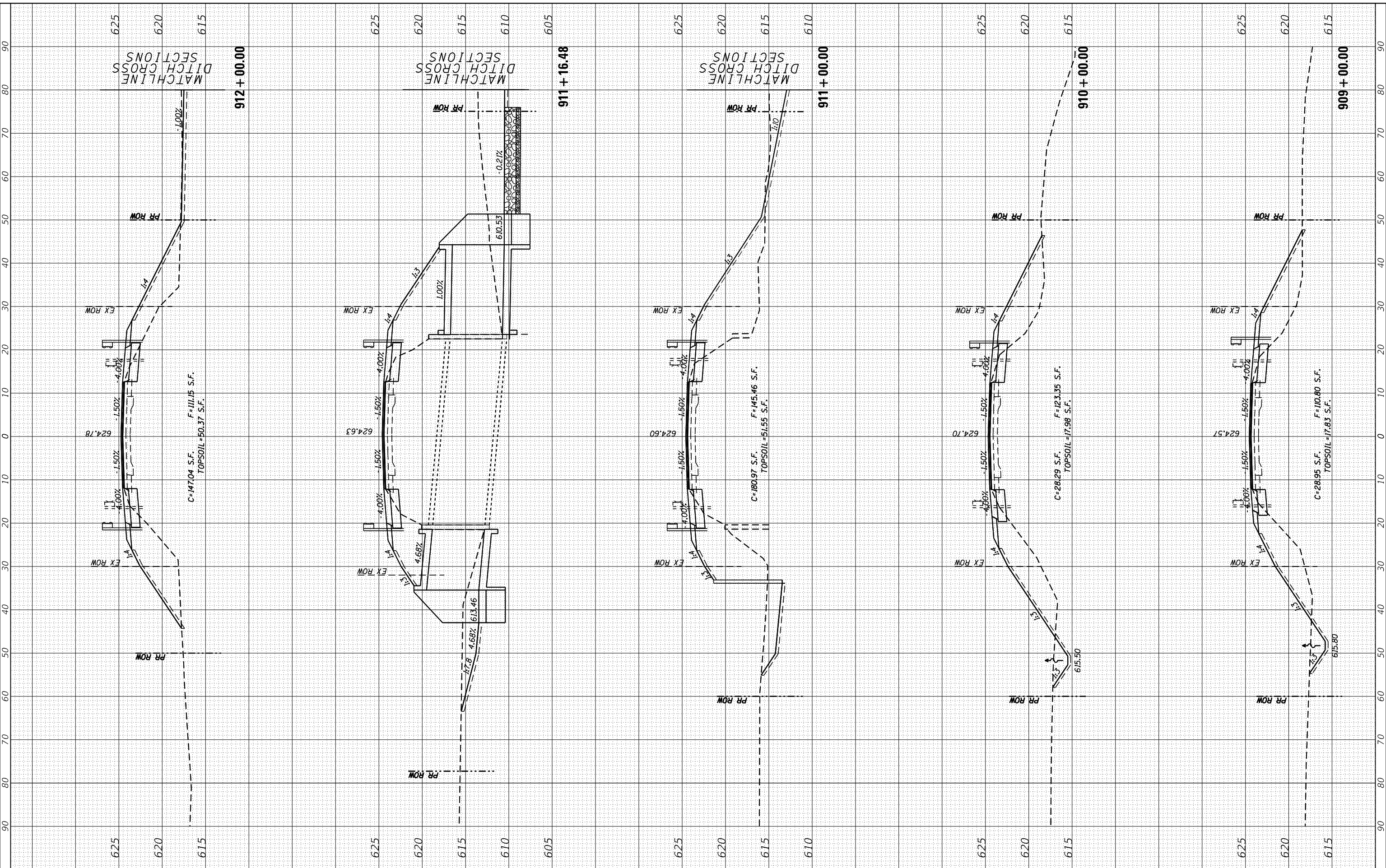
SCALE: 5'V : 10'H SHEET 36 OF 54 SHEETS STA. 904+51.01 TO STA. 908+00.00

F.A.P. RTE. 310	SECTION 101W-1,RS-2; 28W-1,RS-5	COUNTY WARREN/MERCER	TOTAL SHEETS 234	SHEET NO. 216
CONTRACT NO. 68636				
ILLINOIS FED. AID PROJECT				

FINAL SURVEY NO.	SURVEYED PLOTTED AREAS CHECKED	BY	DATE
NOTE BOOK NO.	TEMPLATE AREAS CHECKED		

ORIGINAL SURVEY NO.	SURVEYED PLOTTED AREAS CHECKED	BY	DATE

MODEL: Defnair
 FILE NAME: Z:\10032.01 016 No. 09017 IDOT US 67060\Drawings\Initial\Drawings\198-22-22-D46853-5-11-20-20.dwg



EFK Moen
 Civil Engineering Design

USER NAME = zWaters	DESIGNED - JRD	REVISOR -
	DRAWN - JRD	REVISOR -
PLOT SCALE = 20.0000' / in.	CHECKED - SLD	REVISOR -
PLOT DATE = 12/9/2020	DATE - 12/9/2020	REVISOR -

STATE OF ILLINOIS
 DEPARTMENT OF TRANSPORTATION

FAP 310
 CROSS SECTIONS

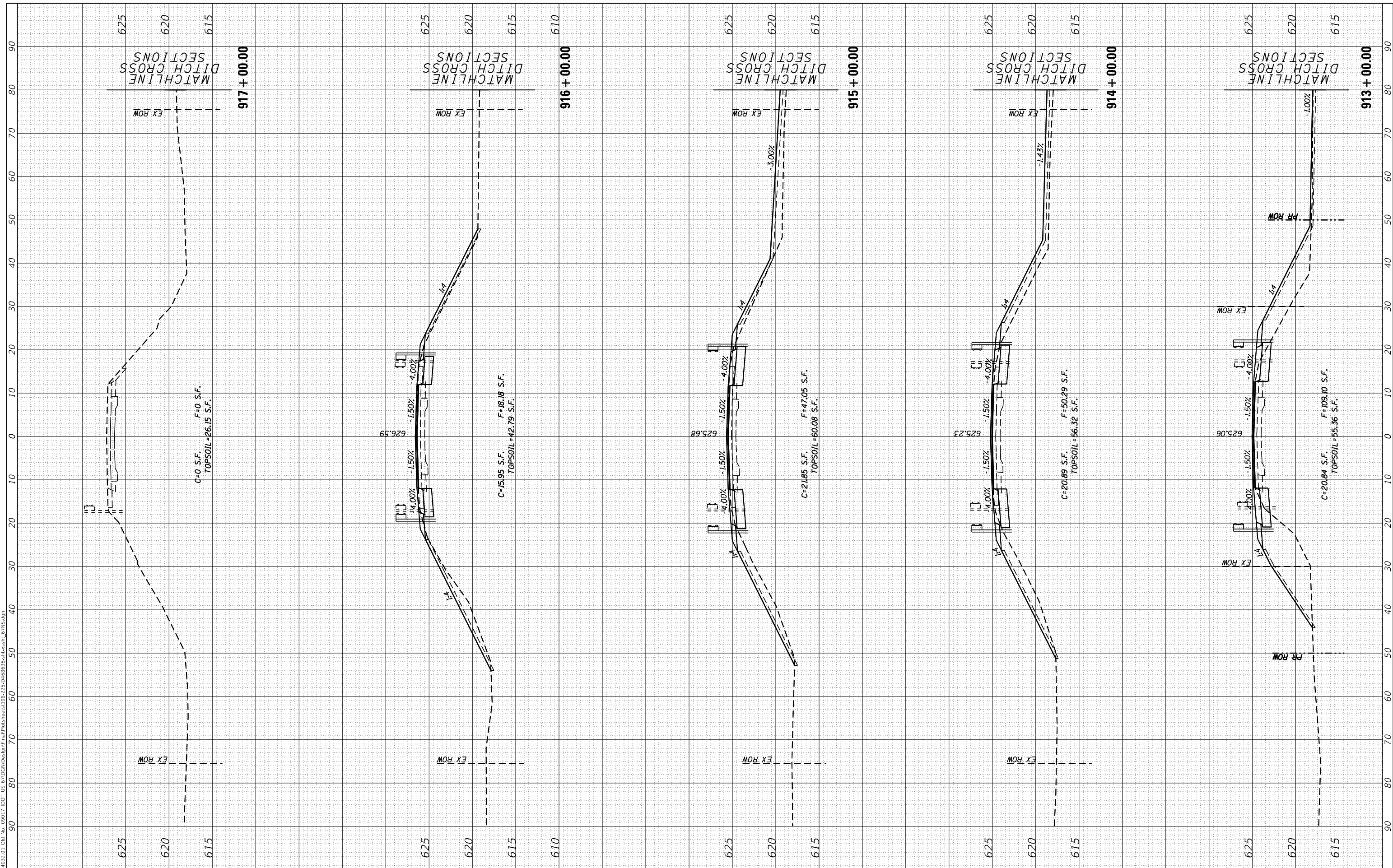
SCALE: 5'V : 10'H SHEET 37 OF 54 SHEETS STA. 909+00.00 TO STA. 912+00.00

F.A.P. RTE. 310	SECTION 101W-1,RS-2; 28W-1,RS-5	COUNTY WARREN/MERCER	TOTAL SHEETS 234	SHEET NO. 217
CONTRACT NO. 68636				
ILLINOIS FED. AID PROJECT				

FINAL SURVEY NO.	SURVEYED	BY	DATE
NOTE BOOK	PLOTTED		
AREAS CHECKED	TEMPLATE		
	AREAS CHECKED		

ORIGINAL SURVEY NO.	SURVEYED	BY	DATE
NOTE BOOK	PLOTTED		
AREAS CHECKED	TEMPLATE		
	AREAS CHECKED		

MODEL: Defnair
 FILE NAME: Z:\14032.01 016 No. 09017 IDOT US 6700\01\Design\Initial\PlanSheet\198-22-D46853-53-ss1.dwg 6/7/20/20



EFK Moen
 Civil Engineering Design

USER NAME = zWaters	DESIGNED - JRD	REVISED -
	DRAWN - JRD	REVISED -
PLOT SCALE = 20.0000' / in.	CHECKED - SLD	REVISED -
PLOT DATE = 12/9/2020	DATE - 12/9/2020	REVISED -

STATE OF ILLINOIS
 DEPARTMENT OF TRANSPORTATION

FAP 310
 CROSS SECTIONS

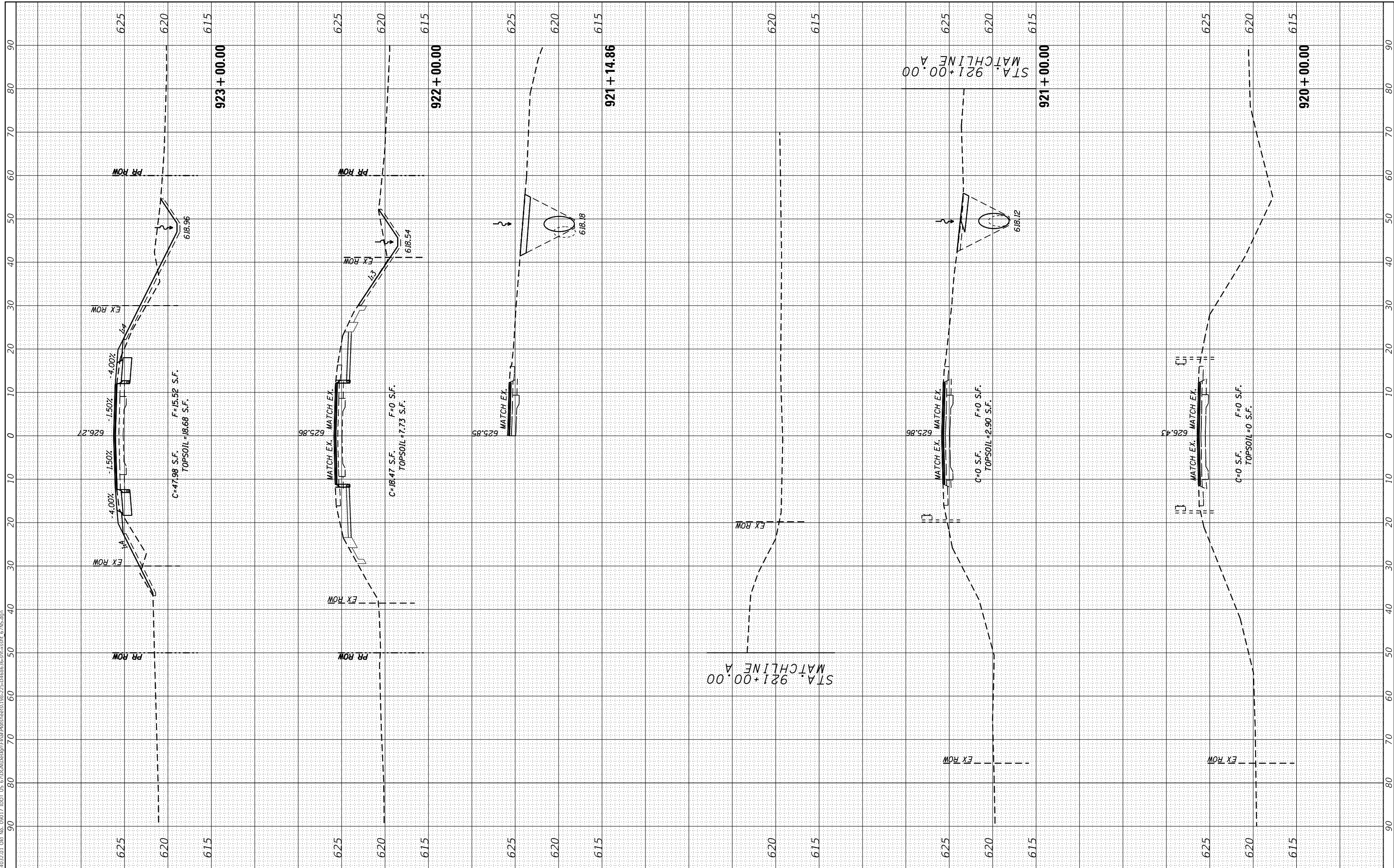
SCALE: 5'V : 10'H SHEET 38 OF 54 SHEETS STA. 913+00.00 TO STA. 917+00.00

F.A.P. RTE.	SECTION	COUNTY	TOTAL SHEETS	SHEET NO.
310	101W-1,RS-2; 28W-1,RS-5	WARREN/MERCER	234	218
CONTRACT NO. 68636				
ILLINOIS FED. AID PROJECT				

FINAL SURVEY NO.	SURVEYED	DATE
NOTE BOOK	PLOTTED	
AREAS CHECKED	TEMPLATE	
	AREAS CHECKED	

ORIGINAL SURVEY NO.	SURVEYED	DATE
NOTE BOOK	PLOTTED	
AREAS CHECKED	TEMPLATE	
	AREAS CHECKED	

MODEL: Defnair
FILE NAME: Z:\14032.01 016 No. 09017 IDOT US 67\DOT\Design\Initial\Drawings\198-22-Dr\68636-36-ss1.dwg 6/7/20/20



EFK Moen
Civil Engineering Design

USER NAME = zWaters	DESIGNED - JRD	REVISED -
PLOT SCALE = 20.0000' / in.	DRAWN - JRD	REVISED -
PLOT DATE = 12/9/2020	CHECKED - SLD	REVISED -
	DATE - 12/9/2020	REVISED -

STATE OF ILLINOIS
DEPARTMENT OF TRANSPORTATION

FAP 310
CROSS SECTIONS

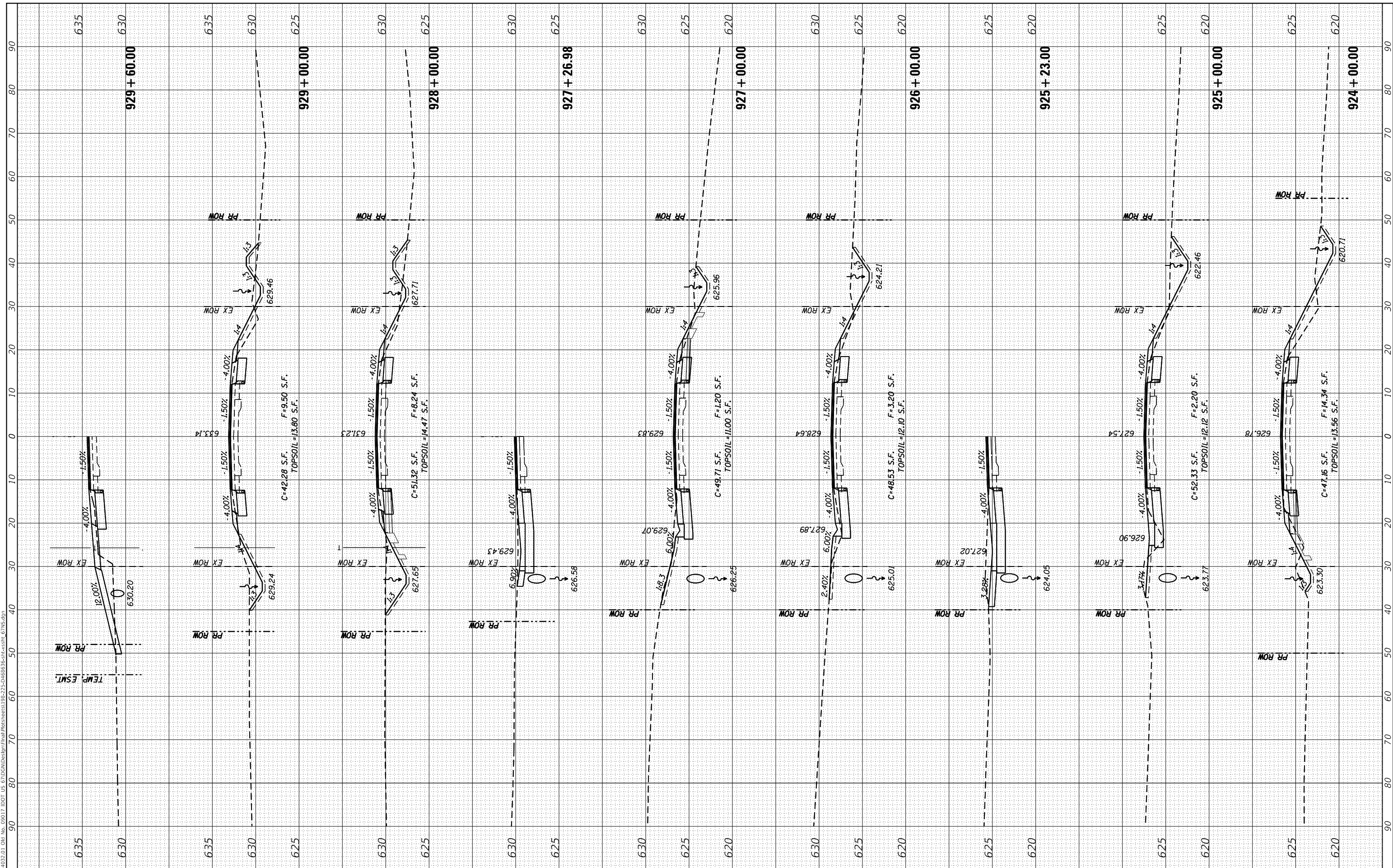
SCALE: 5'V : 10'H SHEET 39 OF 54 SHEETS STA. 920+00.00 TO STA. 923+00.00

F.A.P. RTE.	SECTION	COUNTY	TOTAL SHEETS	SHEET NO.
310	101W-1,RS-2; 28W-1,RS-5	WARREN/MERCER	234	219
CONTRACT NO. 68636				
ILLINOIS FED. AID PROJECT				

FINAL SURVEY NO.	SURVEYED	DATE
NOTE BOOK	PLOTTED	
AREAS CHECKED	TEMPLATE	
AREAS CHECKED	AREAS CHECKED	

ORIGINAL SURVEY NO.	SURVEYED	DATE
NOTE BOOK	PLOTTED	
AREAS CHECKED	TEMPLATE	
AREAS CHECKED	AREAS CHECKED	

MODEL: Defnair
 FILE NAME: Z:\1032.01 016 No. 09017 IDOT US 6700\DOT\Design\Initial\PlanSheet\198-22-D16835-35-11-20-20.dgn



EFK Moen
 Civil Engineering Design

USER NAME = zWaters	DESIGNED - JRD	REVISIONS
DESIGNED - JRD	DRAWN - JRD	REVISIONS
CHECKED - SLD	DATE - 12/9/2020	REVISIONS
DATE - 12/9/2020		REVISIONS

**STATE OF ILLINOIS
 DEPARTMENT OF TRANSPORTATION**

**FAP 310
 CROSS SECTIONS**

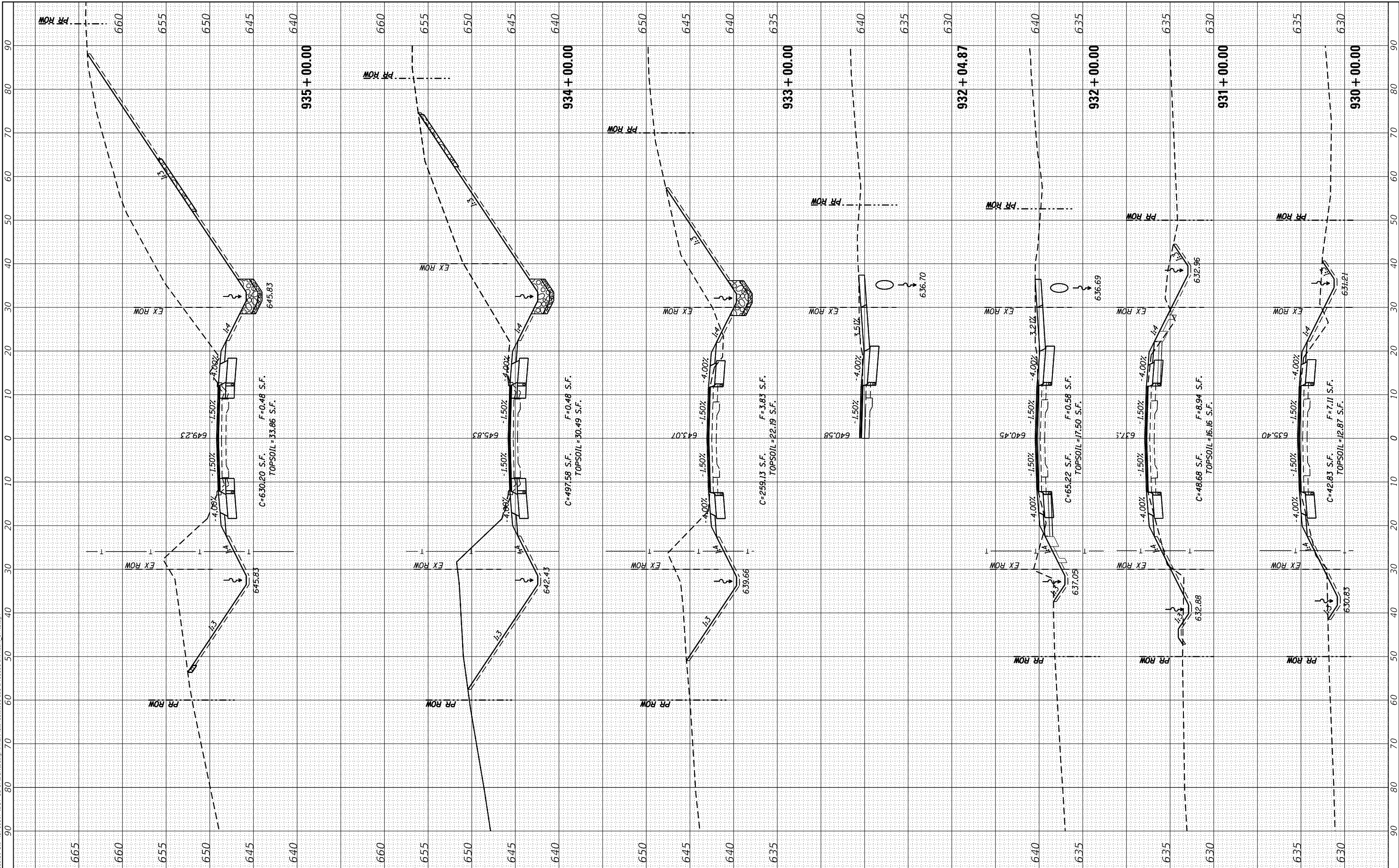
SCALE: 5'V : 10'H SHEET 40 OF 54 SHEETS STA. 924+00.00 TO STA. 929+60.00

F.A.P. RTE.	SECTION	COUNTY	TOTAL SHEETS	SHEET NO.
310	101W-1,RS-2; 28W-1,RS-5	WARREN/MERCER	234	220
CONTRACT NO. 68636				
ILLINOIS FED. AID PROJECT				

FINAL SURVEY	SURVEYED	BY	DATE
NOTE BOOK	PLOTTED		
NO.	TEMPLATE		
	AREAS CHECKED		
	AREAS CHECKED		

ORIGINAL SURVEY	SURVEYED	BY	DATE
NOTE BOOK	PLOTTED		
NO.	TEMPLATE		
	AREAS CHECKED		
	AREAS CHECKED		

MODEL: D:\enr\...
 FILE NAME: Z:\1032.01.DWG No. 09017 IDOT US 67\DOT\Design\Initial\Plan\enr\198-22-D16835-35-118-118-0715.dgn



EFK Moen
 Civil Engineering Design

USER NAME = zWaters	DESIGNED - JRD	REVISIONS
DESIGNED - JRD	DRAWN - JRD	REVISIONS
CHECKED - SLD	DATE - 12/9/2020	REVISIONS
DATE - 12/9/2020		REVISIONS

**STATE OF ILLINOIS
 DEPARTMENT OF TRANSPORTATION**

**FAP 310
 CROSS SECTIONS**

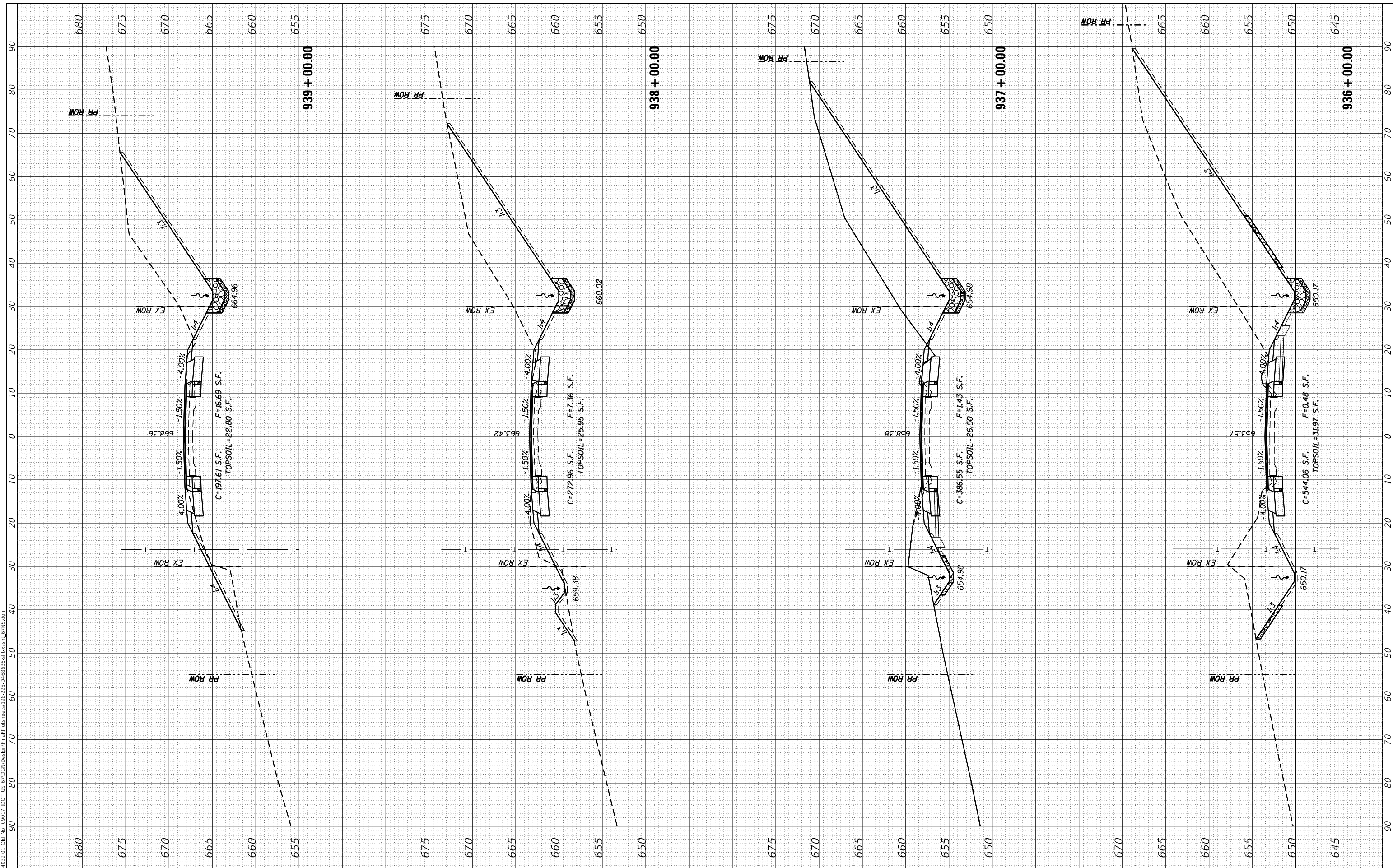
SCALE: 5'V : 10'H SHEET 41 OF 54 SHEETS STA. 930+00.00 TO STA. 935+00.00

F.A.P. RTE.	SECTION	COUNTY	TOTAL SHEETS	SHEET NO.
310	101W-1,RS-2; 28W-1,RS-5	WARREN/MERCER	234	221
CONTRACT NO. 68636				
ILLINOIS FED. AID PROJECT				

FINAL SURVEY	SURVEYED	BY	DATE
NOTE BOOK	PLOTTED		
NO.	AREAS CHECKED		
	AREAS CHECKED		

ORIGINAL SURVEY	SURVEYED	BY	DATE
NOTE BOOK	PLOTTED		
NO.	AREAS CHECKED		
	AREAS CHECKED		

MODEL: Defnair
 FILE NAME: Z:\1032.01.DWG No. 09017.DOT US 67.DWG\Design\Initial\Drawings\198-22-D18635-35-10-20-0715.dgn



EFK Moen
 Civil Engineering Design

USER NAME = zWaters	DESIGNED - JRD	REVISED -
	DRAWN - JRD	REVISED -
PLOT SCALE = 20.0000' / in.	CHECKED - SLD	REVISED -
PLOT DATE = 12/9/2020	DATE - 12/9/2020	REVISED -

STATE OF ILLINOIS
 DEPARTMENT OF TRANSPORTATION

FAP 310
 CROSS SECTIONS

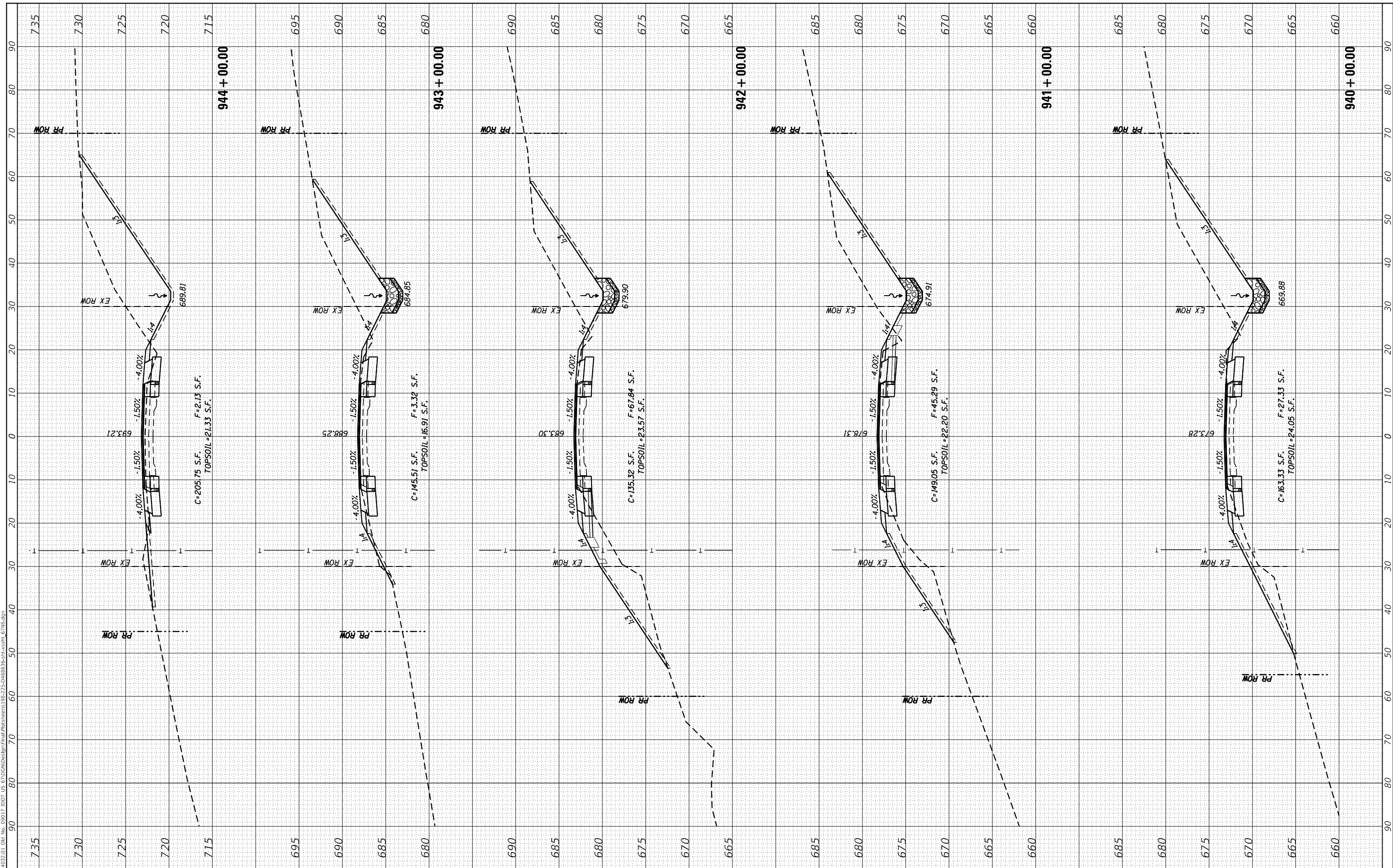
SCALE: 5'V : 10'H SHEET 42 OF 54 SHEETS STA. 936+00.00 TO STA. 939+00.00

F.A.P. RTE.	SECTION	COUNTY	TOTAL SHEETS	SHEET NO.
310	101W-1,RS-2; 28W-1,RS-5	WARREN/MERCER	234	222
				CONTRACT NO. 68636
				ILLINOIS FED. AID PROJECT

FINAL SURVEY NO.	SURVEYED	DATE
NOTE BOOK	PLOTTED	
AREAS CHECKED	TEMPLATE	
	AREAS CHECKED	

ORIGINAL SURVEY NO.	SURVEYED	DATE
	PLOTTED	
	TEMPLATE	
	AREAS CHECKED	
	AREAS CHECKED	

MODEL: Defa01r
 FILE NAME: Z:\14032.01.DWG No. 09017 IDOT US 670\DOT\Design\Initial\Plan\940+00.00-944+00.00.dwg



EFK Moen
 Civil Engineering Design

USER NAME = zWaters	DESIGNED - JRD	REVISIONS
	DRAWN - JRD	REVISIONS
PLOT SCALE = 20.0000' / in.	CHECKED - SLD	REVISIONS
PLOT DATE = 12/9/2020	DATE - 12/9/2020	REVISIONS

STATE OF ILLINOIS
 DEPARTMENT OF TRANSPORTATION

FAP 310
 CROSS SECTIONS

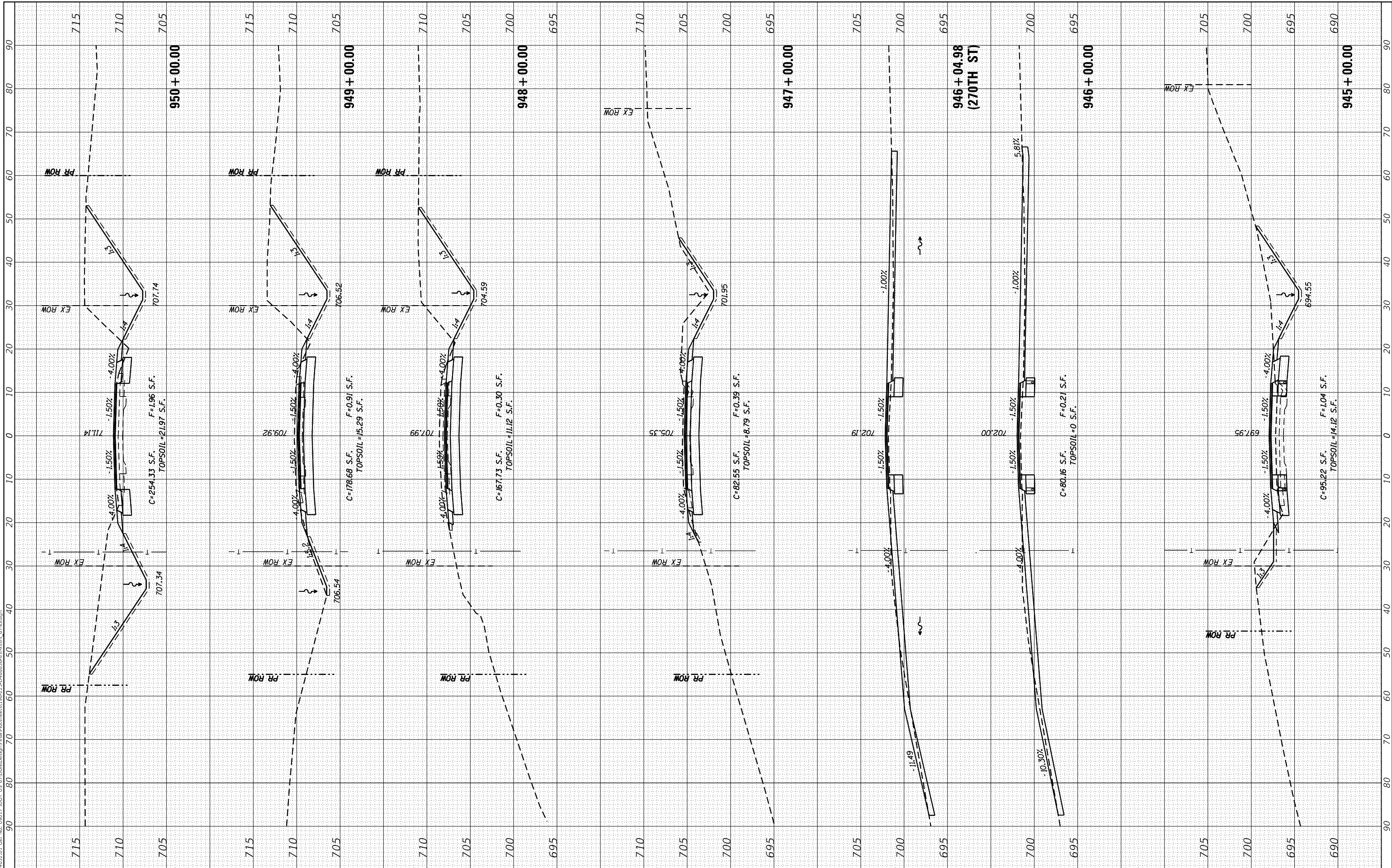
SCALE: 5'V : 10'H SHEET 43 OF 54 SHEETS STA. 940+00.00 TO STA. 944+00.00

F.A.P. RTE. 310	SECTION 101W-1,RS-2; 28W-1,RS-5	COUNTY WARREN/MERCER	TOTAL SHEETS 234	SHEET NO. 223
ILLINOIS FED. AID PROJECT			CONTRACT NO. 68636	

FINAL SURVEY NO.	SURVEYED PLOTTED AREAS CHECKED	BY	DATE
NOTE BOOK NO.	TEMPLATE AREAS CHECKED		

ORIGINAL SURVEY NO.	SURVEYED PLOTTED AREAS CHECKED	BY	DATE

MODEL: DefnRtr
 FILE NAME: Z:\14032.01.DWG 09917.DWG 6:\DGN\Design\Initial\Road\198-225-D1468535-35-118-118.dgn



EFK Moen
 Civil Engineering Design

USER NAME = zWaters	DESIGNED - JRD	REVISED -
	DRAWN - JRD	REVISED -
PLOT SCALE = 20.0000' / in.	CHECKED - SLD	REVISED -
PLOT DATE = 12/9/2020	DATE - 12/9/2020	REVISED -

STATE OF ILLINOIS
 DEPARTMENT OF TRANSPORTATION

SCALE: 5'V : 10'H		SHEET 44 OF 54 SHEETS		STA. 945+00.00 TO STA. 950+00.00	
-------------------	--	-----------------------	--	----------------------------------	--

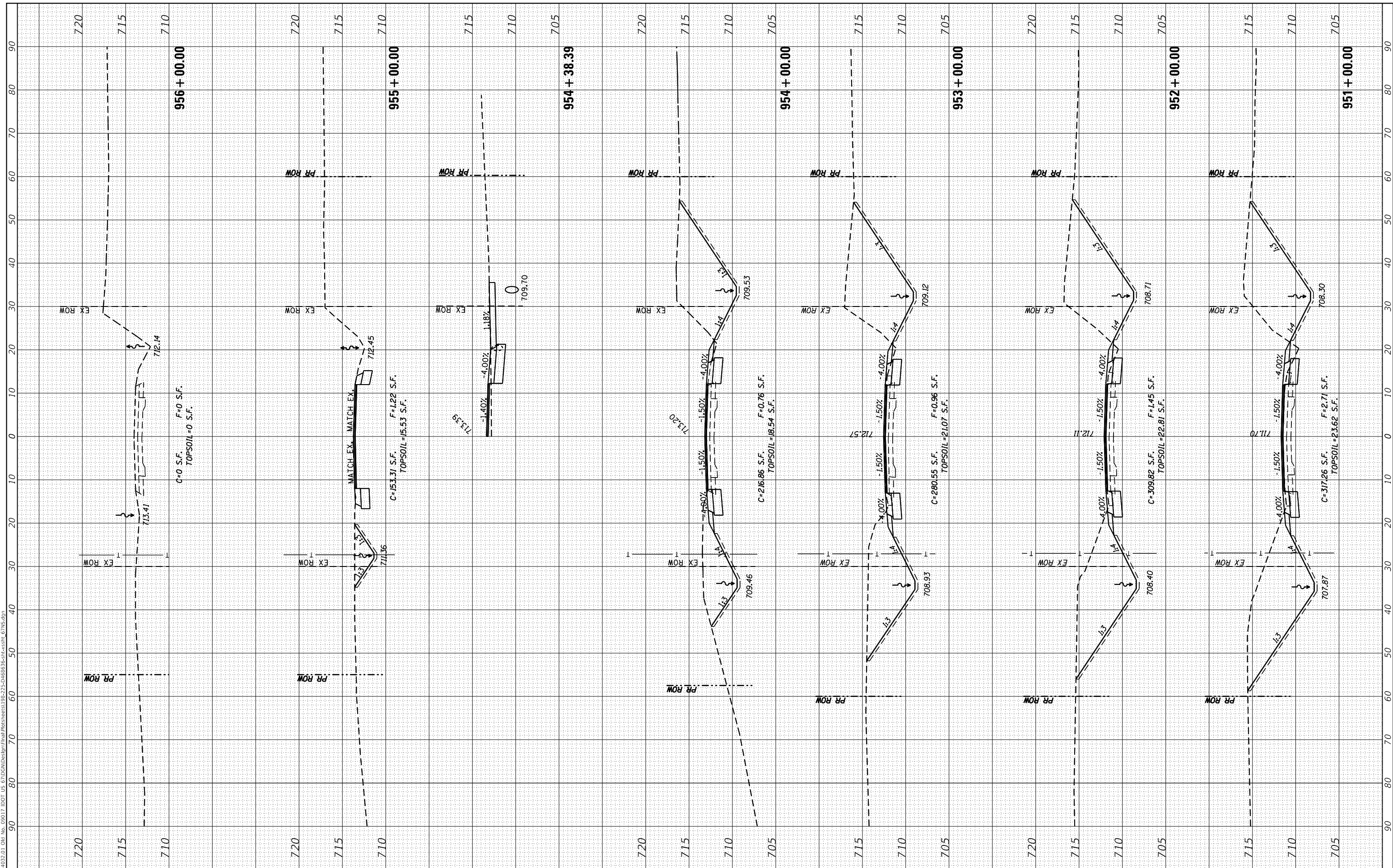
FAP 310
 CROSS SECTIONS

F.A.P. RTE. 310	SECTION 101W-1,RS-2; 28W-1,RS-5	COUNTY WARREN/MERCER	TOTAL SHEETS 234	SHEET NO. 224
CONTRACT NO. 68636				
ILLINOIS FED. AID PROJECT				

FINAL SURVEY NO.	SURVEYED PLOTTED AREAS CHECKED	BY	DATE
NOTE BOOK NO.	TEMPLATE AREAS CHECKED		

ORIGINAL SURVEY NO.	SURVEYED PLOTTED AREAS CHECKED	BY	DATE

MODEL: Defnair
 FILE NAME: Z:\14032.01.DWG No. 09017.DOT US 67.DGN\Design\Initial\Proposed\198-225-D468535-struct\cassie.c7\NS.dgn



EFK Moen
 Civil Engineering Design

USER NAME = zWaters	DESIGNED - JRD	REvised -
PLOT SCALE = 20.0000' / in.	DRAWN - JRD	REvised -
PLOT DATE = 12/9/2020	CHECKED - SLD	REvised -
	DATE - 12/9/2020	REvised -

**STATE OF ILLINOIS
 DEPARTMENT OF TRANSPORTATION**

**FAP 310
 CROSS SECTIONS**

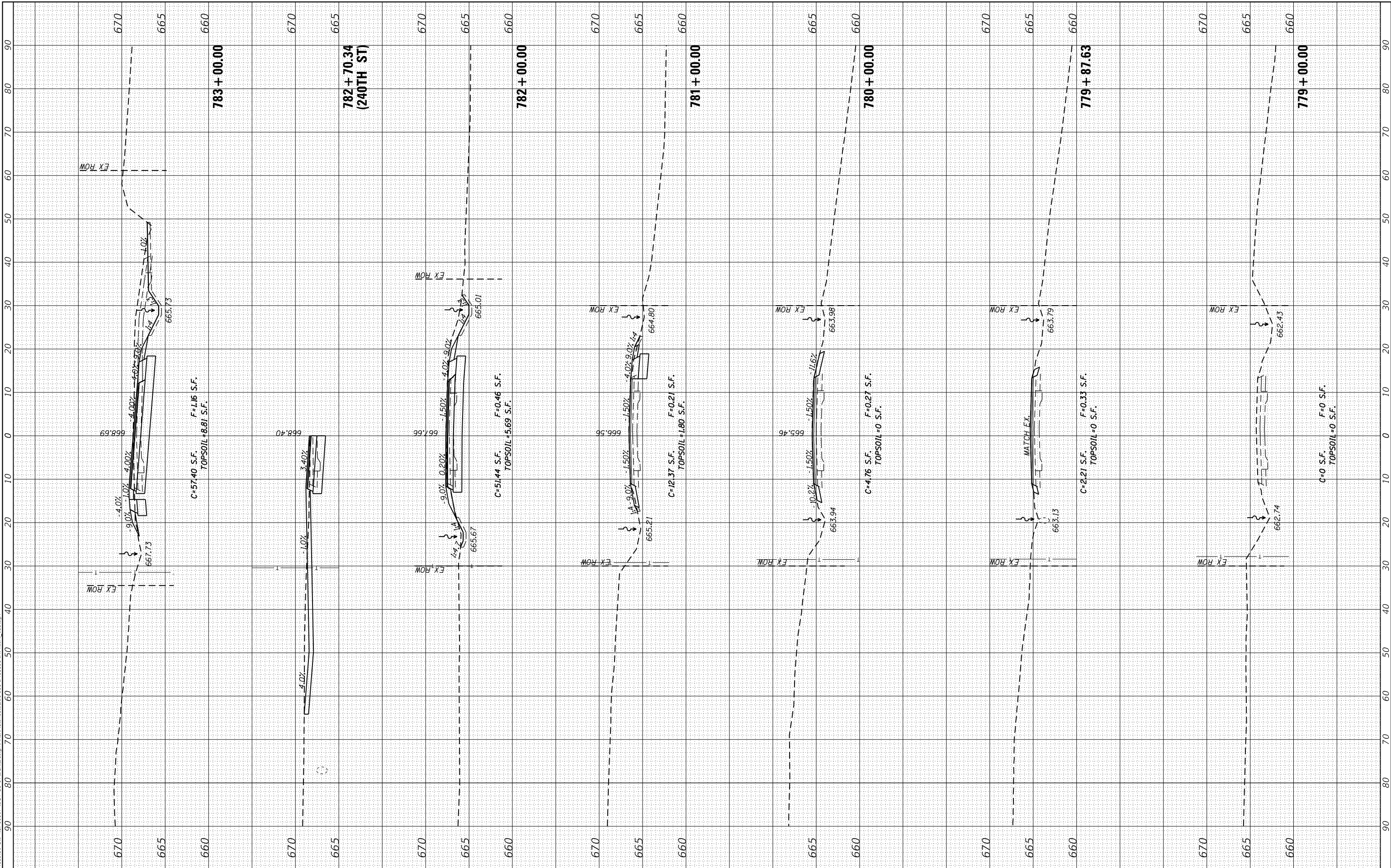
SCALE: 5'V : 10'H SHEET 45 OF 54 SHEETS STA. 951+00.00 TO STA. 956+00.00

F.A.P. RTE.	SECTION	COUNTY	TOTAL SHEETS	SHEET NO.
310	101W-1,RS-2; 28W-1,RS-5	WARREN/MERCER	234	225
				CONTRACT NO. 68636
				ILLINOIS FED. AID PROJECT

FINAL SURVEY NO.	SURVEYED PLOTTED AREAS CHECKED	BY	DATE
NOTE BOOK NO.	TEMPLATE AREAS CHECKED		

ORIGINAL SURVEY NO.	SURVEYED PLOTTED AREAS CHECKED	BY	DATE

MODEL: Defaunr
FILE NAME: Z:\14032.01 01c No. 09017 IDOT US 67000\Design\Initial\Drawings\28-230-D-468535-ss135.dgn



EFK Moen
Civil Engineering Design

USER NAME = zWaters	DESIGNED - JRD	REVISED -
	DRAWN - JRD	REVISED -
PLOT SCALE = 20.0000' / in.	CHECKED - SLD	REVISED -
PLOT DATE = 12/9/2020	DATE - 12/9/2020	REVISED -

STATE OF ILLINOIS
DEPARTMENT OF TRANSPORTATION

FAP 409
CROSS SECTIONS

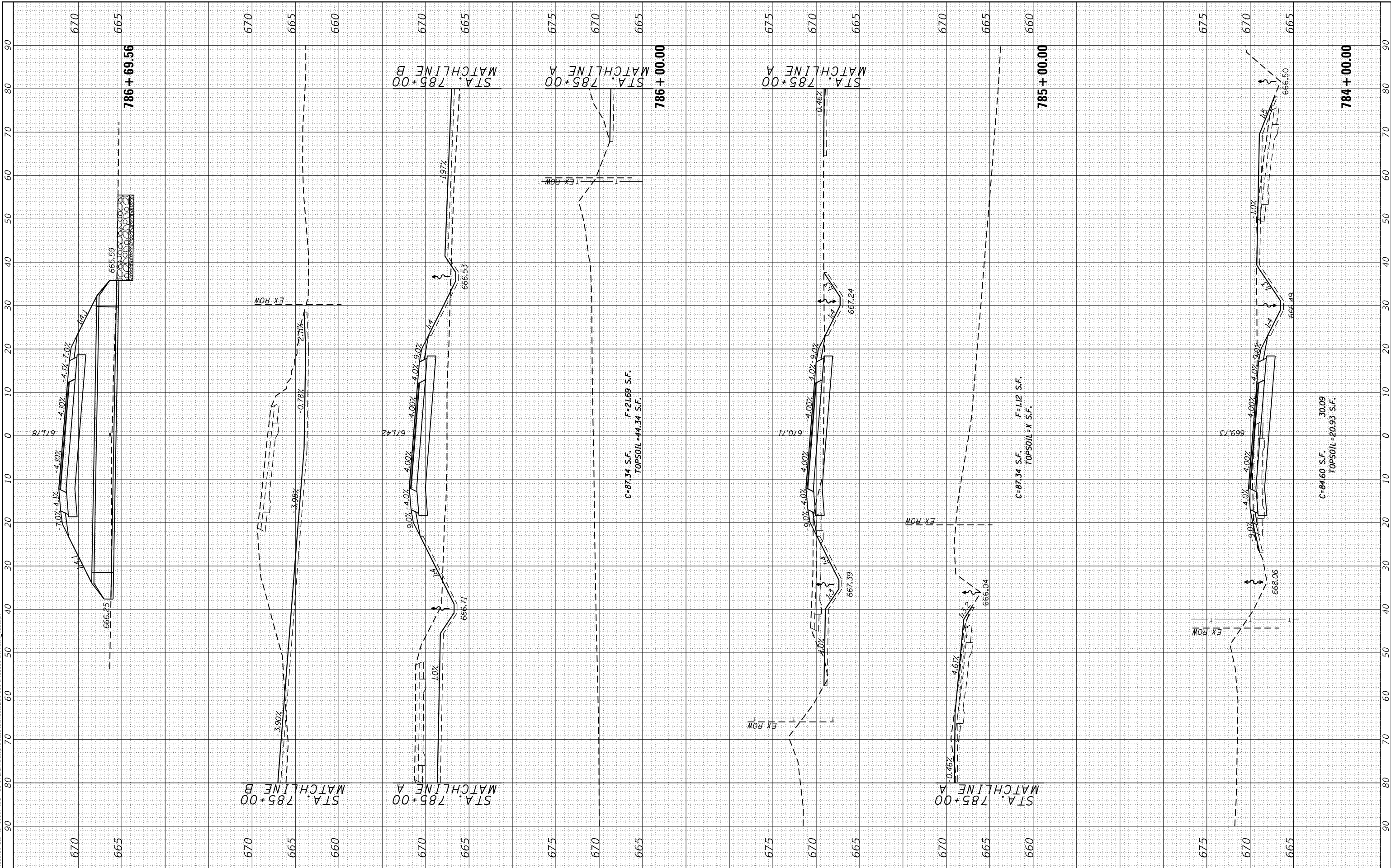
SCALE: 5'V : 10'H SHEET 46 OF 54 SHEETS STA. 779+00.00 TO STA. 783+00.00

F.A.P. RTE.	SECTION	COUNTY	TOTAL SHEETS	SHEET NO.
310	101W-1,RS-2; 28W-1,RS-5	WARREN/MERCER	234	226
				CONTRACT NO. 68636
				ILLINOIS FED. AID PROJECT

FINAL SURVEY NO.	SURVEYED PLOTTED AREAS CHECKED	BY	DATE
NOTE BOOK NO.	TEMPLATE AREAS CHECKED		

ORIGINAL SURVEY NO.	SURVEYED PLOTTED AREAS CHECKED	BY	DATE
NOTE BOOK NO.	TEMPLATE AREAS CHECKED		

MODEL: D:\e\m\c\135.dgn
 FILE NAME: Z:\13032.01 Dwg No. 09017 IDOT US 670\DOT\Design\Initial\Plan\Sheet28-230-D-68635-35-ss135.dgn



**STATE OF ILLINOIS
DEPARTMENT OF TRANSPORTATION**

**FAP 409
CROSS SECTIONS**

USER NAME = zWaters	DESIGNED - JRD	REVISED -
	DRAWN - JRD	REVISED -
PLOT SCALE = 20.0000' / in.	CHECKED - SLD	REVISED -
PLOT DATE = 12/9/2020	DATE - 12/9/2020	REVISED -

SCALE: 5'V : 10'H SHEET 47 OF 54 SHEETS STA. 784+00.00 TO STA. 786+69.56

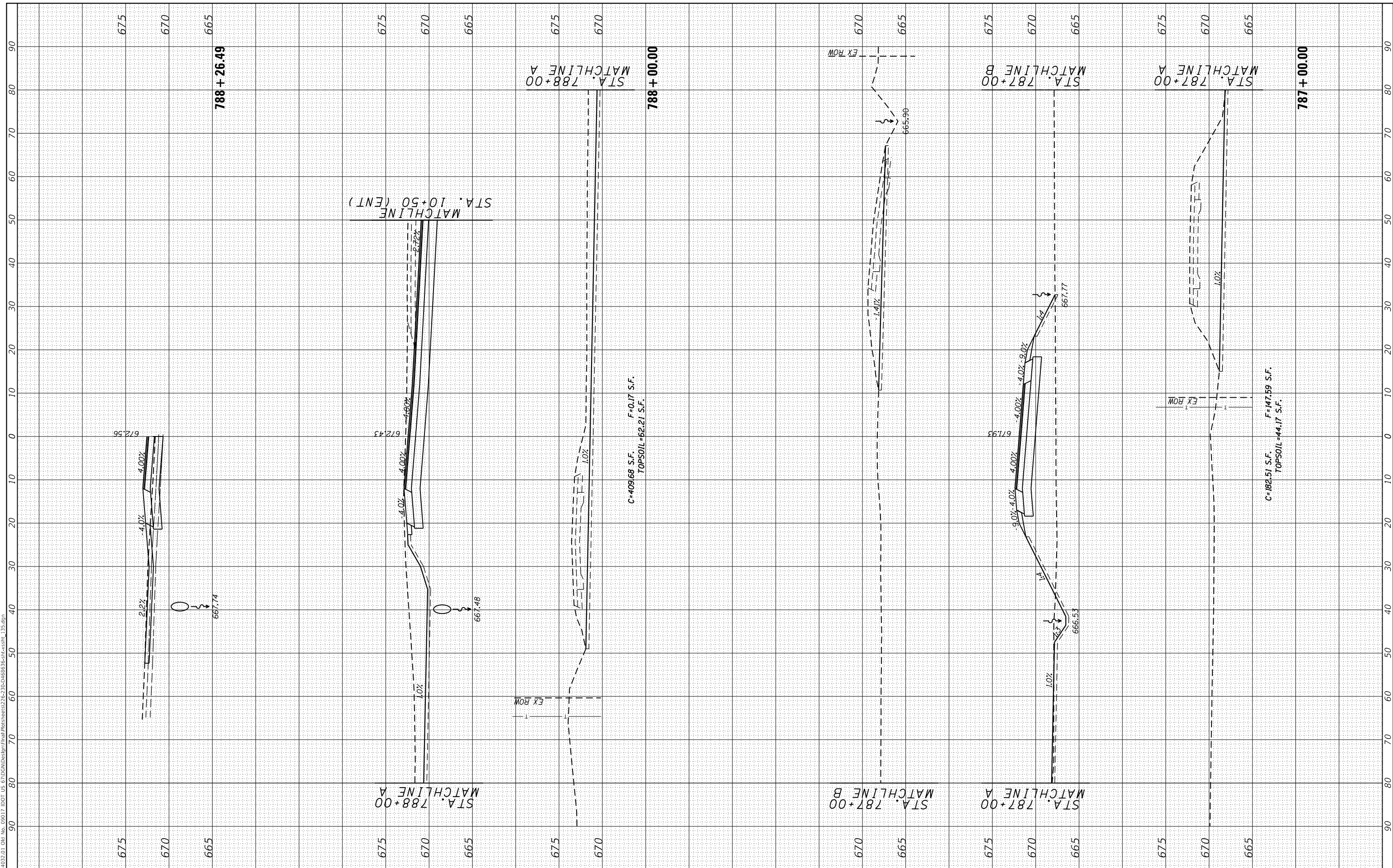
F.A.P. RTE. 310	SECTION 101W-1,RS-2; 28W-1,RS-5	COUNTY WARREN/MERCER	TOTAL SHEETS 234	SHEET NO. 227
CONTRACT NO. 68636				
ILLINOIS FED. AID PROJECT				

EFK Moen
Civil Engineering Design

FINAL SURVEY NO.	SURVEYED PLOTTED AREAS CHECKED	BY	DATE
NOTE BOOK	TEMPLATE		
	AREAS CHECKED		

ORIGINAL SURVEY NO.	SURVEYED PLOTTED AREAS CHECKED	BY	DATE
NOTE BOOK	TEMPLATE		
	AREAS CHECKED		

MODEL: Defn.rvt
FILE NAME: Z:\14032.01 016 No. 09017 IDOT US 67000\Design\Initial\Plan\Sheet26-28-29-D-1468535-ss1.rvt_135.dgn



EFK Moen
Civil Engineering Design

USER NAME = zWaters	DESIGNED - JRD	REVISED -
PLOT SCALE = 20.0000' / in.	DRAWN - JRD	REVISED -
PLOT DATE = 12/9/2020	CHECKED - SLD	REVISED -
	DATE - 12/9/2020	REVISED -

STATE OF ILLINOIS
DEPARTMENT OF TRANSPORTATION

FAP 409
CROSS SECTIONS

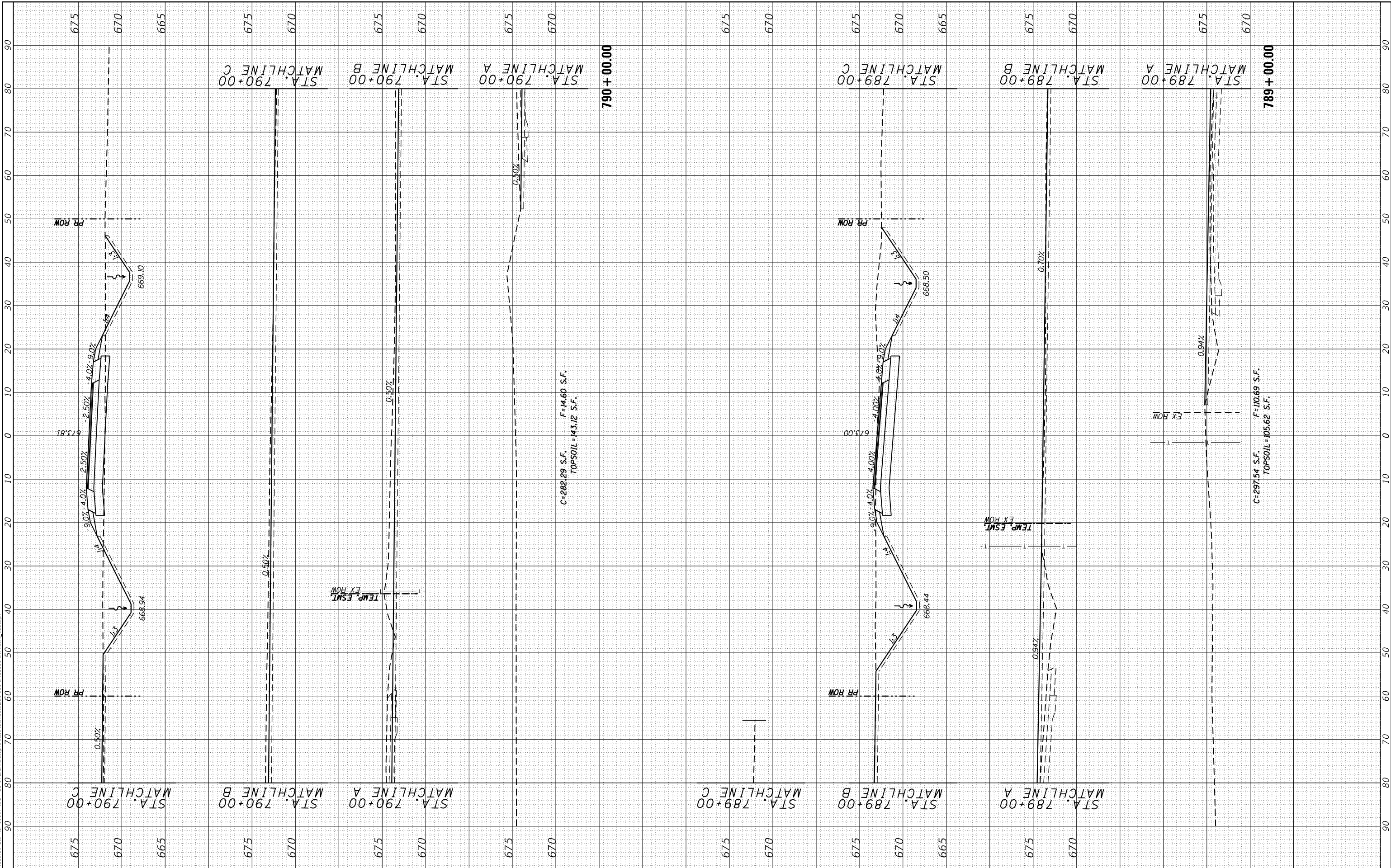
SCALE: 5'V : 10'H SHEET 48 OF 54 SHEETS STA. 787+00.00 TO STA. 788+26.49

F.A.P. RTE.	SECTION	COUNTY	TOTAL SHEETS	SHEET NO.
310	101W-1,RS-2; 28W-1,RS-5	WARREN/MERCER	234	228
CONTRACT NO. 68636				
ILLINOIS FED. AID PROJECT				

FINAL SURVEY NO.	SURVEYED PLOTTED AREAS CHECKED	BY	DATE

ORIGINAL SURVEY NO.	SURVEYED PLOTTED AREAS CHECKED	BY	DATE

MODEL: Defn.rvt
FILE NAME: Z:\10032.01 Dwg No. 09017 IDOT US 67000\Design\Initial\Plan\Sheet28-29-30-D-16836-35-36-37-38-39-40.dgn



EFK Moen
Civil Engineering Design

USER NAME = zWaters	DESIGNED - JRD	REVISD -
	DRAWN - JRD	REVISD -
	CHECKED - SLD	REVISD -
	DATE - 12/9/2020	REVISD -

STATE OF ILLINOIS
DEPARTMENT OF TRANSPORTATION

FAP 409
CROSS SECTIONS

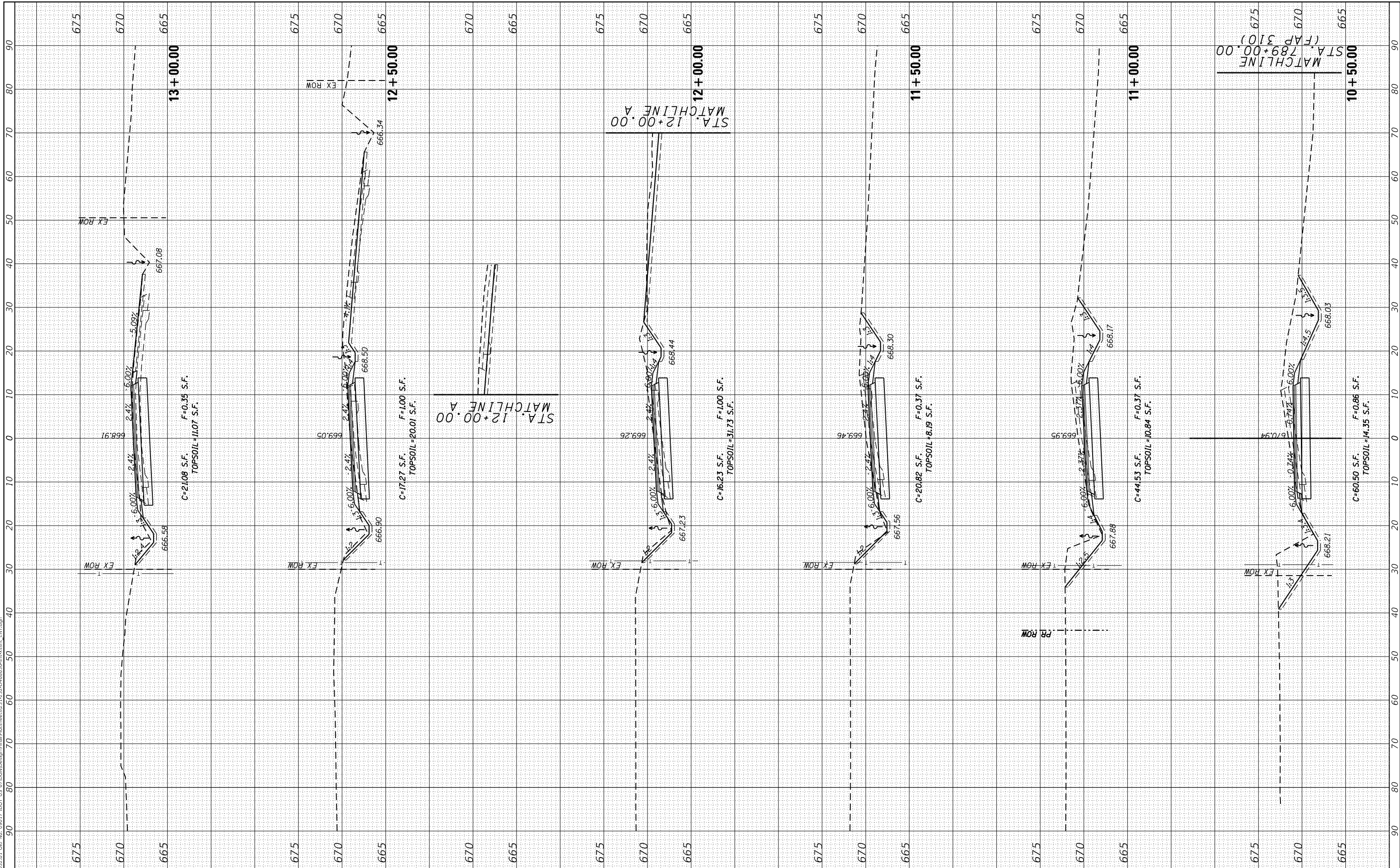
SCALE: 5'V : 10'H SHEET 49 OF 54 SHEETS STA. 789+00.00 TO STA. 790+00.00

F.A.P. RTE. 310	SECTION 101W-1,RS-2; 28W-1,RS-5	COUNTY WARREN/MERCER	TOTAL SHEETS 234	SHEET NO. 229
CONTRACT NO. 68636				
ILLINOIS FED. AID PROJECT				

FINAL SURVEY NO.	SURVEYED	BY	DATE
NOTE BOOK	PLOTTED		
AREAS CHECKED	TEMPLATE		
	AREAS CHECKED		

ORIGINAL SURVEY NO.	SURVEYED	BY	DATE
NOTE BOOK	PLOTTED		
AREAS CHECKED	TEMPLATE		
	AREAS CHECKED		

MODEL: D:\enr\...
 FILE NAME: Z:\1032.01.DWG No. 09017.DOT US 670\GD\Design\Initial\PlanSheet231-232-DWG6836-36-36-231.dgn



EFK Moen
 Civil Engineering Design

USER NAME = zWaters	DESIGNED - JRD	REVISIONS
PLOT SCALE = 20.0000' / in.	DRAWN - JRD	REVISIONS
PLOT DATE = 12/9/2020	CHECKED - SLD	REVISIONS
	DATE - 12/9/2020	REVISIONS

STATE OF ILLINOIS
 DEPARTMENT OF TRANSPORTATION

ENTRANCE
 CROSS SECTIONS

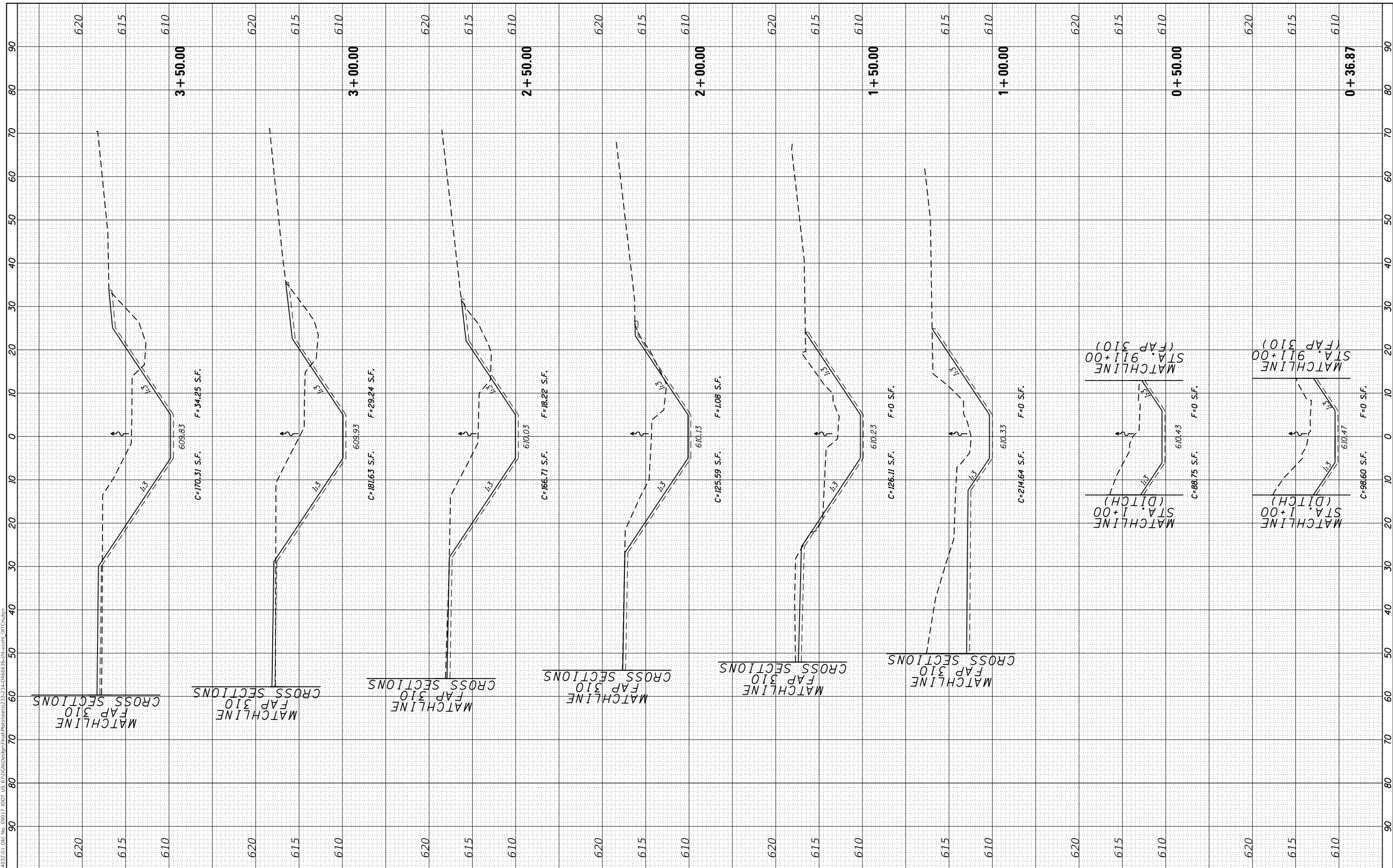
SCALE: 5'V : 10'H SHEET 51 OF 54 SHEETS STA. 10+50.00 TO STA. 13+00.00

F.A.P. RTE. 310	SECTION 101W-1,RS-2; 28W-1,RS-5	COUNTY WARREN/MERCER	TOTAL SHEETS 234	SHEET NO. 231
ILLINOIS FED. AID PROJECT				CONTRACT NO. 68636

FINAL SURVEY NO.	SURVEYED	BY	DATE
NOTE BOOK	PLOTTED		
AREAS CHECKED	TEMPLATE		
	AREAS CHECKED		

ORIGINAL SURVEY NO.	SURVEYED	BY	DATE
	PLOTTED		
	AREAS CHECKED		
	AREAS CHECKED		

MODEL: D:\enr\... FILE NAME: Z:\1032.01.DWG No. 09017 IDOT US 67\DOT\Design\Initial\Plan\enr62-23-234-D468535-310-SSR-DITCH.dwg



EFK Moen
Civil Engineering Design

USER NAME = zWaters	DESIGNED - JRD	REVISED -
	DRAWN - JRD	REVISED -
PLOT SCALE = 20.0000' / in.	CHECKED - SLD	REVISED -
PLOT DATE = 12/9/2020	DATE - 12/9/2020	REVISED -

STATE OF ILLINOIS
DEPARTMENT OF TRANSPORTATION

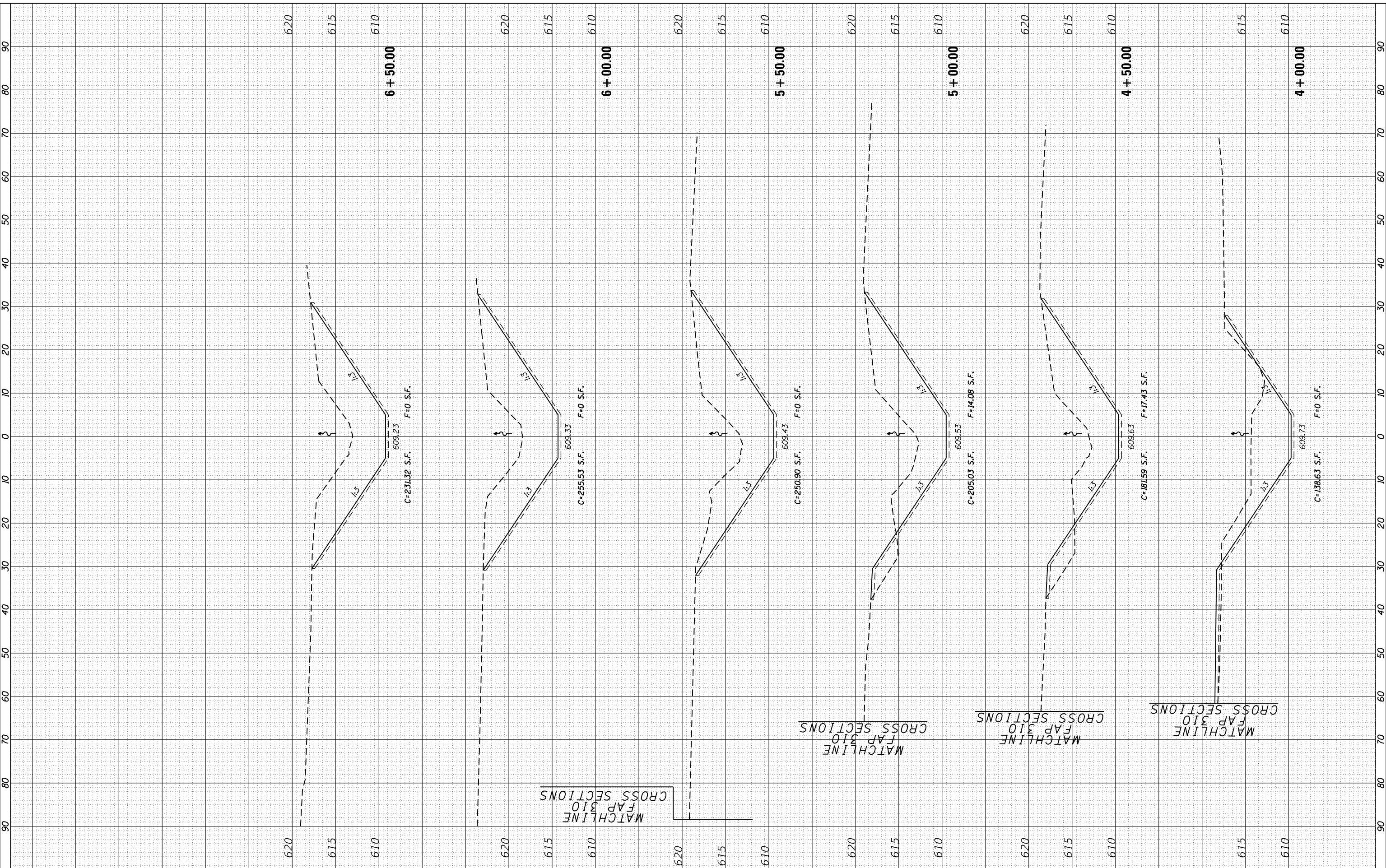
DITCH CROSS SECTIONS
SCALE: 5'V : 10'H SHEET 53 OF 54 SHEETS STA. 0+36.87 TO STA. 3+50.00

F.A.P. RTE. 310	SECTION 101W-1,RS-2; 28W-1,RS-5	COUNTY WARREN/MERCER	TOTAL SHEETS 234	SHEET NO. 233
CONTRACT NO. 68636			ILLINOIS FED. AID PROJECT	

FINAL SURVEY NO.	SURVEYED	BY	DATE
NOTE BOOK	PLOTTED		
AREAS CHECKED	TEMPLATE		
	AREAS CHECKED		

ORIGINAL SURVEY NO.	SURVEYED	BY	DATE
NOTE BOOK	PLOTTED		
AREAS CHECKED	TEMPLATE		
	AREAS CHECKED		

MODEL: D:\enr\...
 FILE NAME: Z:\10032.01.DWG No. 09017.DOT US 67.DGN\Design\Initial\Drawings\23-234-D468535-310-SSR-DITCH.dgn



EFK Moen
 Civil Engineering Design

USER NAME = zWaters	DESIGNED - JRD	REVISED -
	DRAWN - JRD	REVISED -
PLOT SCALE = 20.0000' / in.	CHECKED - SLD	REVISED -
PLOT DATE = 12/9/2020	DATE - 12/9/2020	REVISED -

STATE OF ILLINOIS
 DEPARTMENT OF TRANSPORTATION

DITCH
 CROSS SECTIONS

SCALE: 5'V : 10'H SHEET 54 OF 54 SHEETS STA. 4+00.00 TO STA. 6+50.00

F.A.P. RTE. 310	SECTION 101W-1,RS-2; 28W-1,RS-5	COUNTY WARREN/MERCER	TOTAL SHEETS 234	SHEET NO. 234
CONTRACT NO. 68636				
ILLINOIS FED. AID PROJECT				