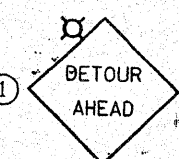
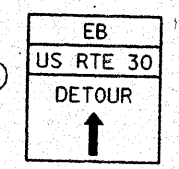
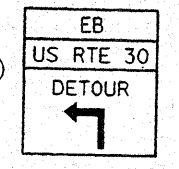
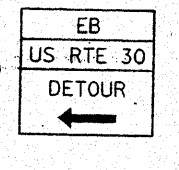
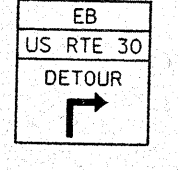
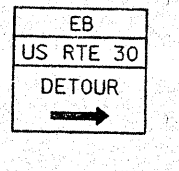
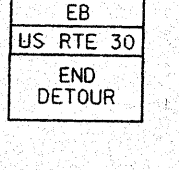
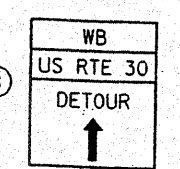
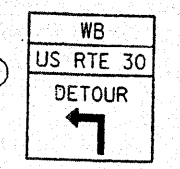
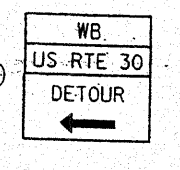
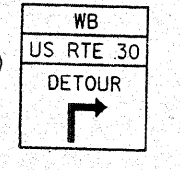
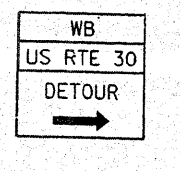
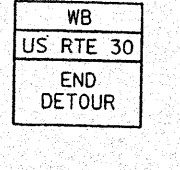
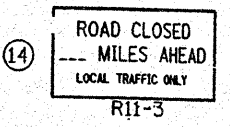
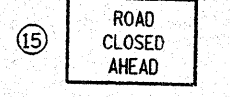
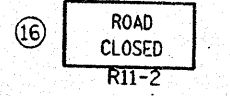
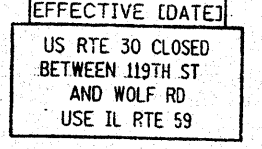
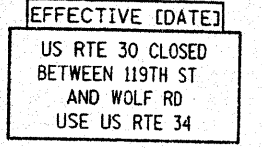
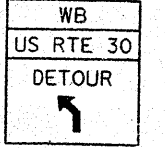
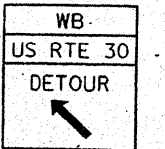


F.P. RTE.	SECTION	COUNTY	TOTAL SHEETS	SHEET NO.
349	16 RS-6	WILL/KENDALL	30	20
STA.		TO STA.		
FED. ROAD DIST. NO. 1 ILLINOIS FED. AID PROJECT				

SIGN LEGEND

<p>①  US RTE 30</p> <p>② </p> <p>③ </p> <p>④ </p> <p>⑤ </p> <p>⑥ </p> <p>⑦ </p>	<p>⑧ </p> <p>⑨ </p> <p>⑩ </p> <p>⑪ </p> <p>⑫ </p> <p>⑬ </p>	<p>⑭ </p> <p>⑮ </p> <p>⑯ </p> <p>⑰ </p> <p>⑱ </p> <p>⑲ </p> <p>⑳ </p>
---	--	---

NOTE:
THE LOCAL ROUTE AND TRUCK ROUTE DETOURS SHALL
BE PAID FOR AS TRAFFIC CONTROL AND PROTECTION
FOR TEMPORARY DETOUR.
(TOTAL 1 EACH)

ILLINOIS DEPARTMENT OF TRANSPORTATION

DETOUR PLAN

U.S. ROUTE 30 AT
BOX CULVERT REPLACEMENT

SCALE: NONE
DATE: 11/20/03

DRAWN BY: JPH, MAF
CHECKED BY: CRF