




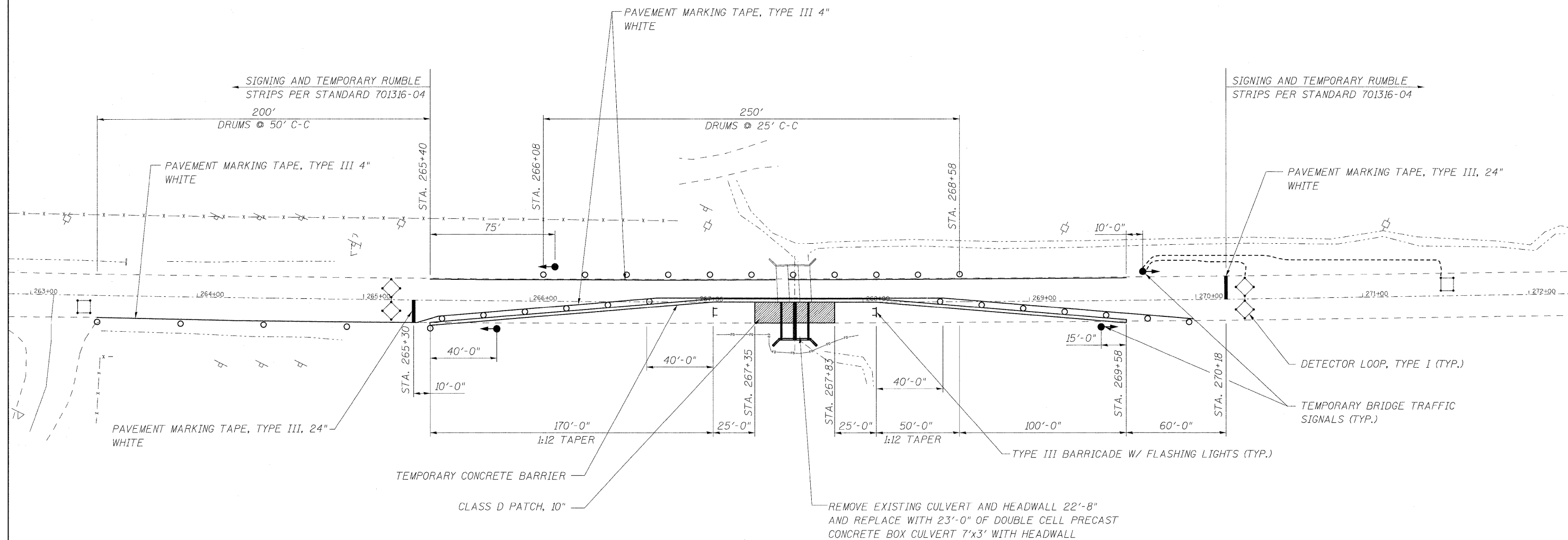




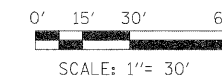
LEGEND

-  - WORK ZONE
-  - TRAFFIC SIGNAL
-   - DETECTOR LOOPS
-  - DRUM W/ STEADY BURN LIGHT



STAGE 1

1. INSTALL TRAFFIC CONTROL, TEMPORARY CONCRETE BARRIER, AND TEMPORARY BRIDGE TRAFFIC SIGNALS IN ACCORDANCE WITH STANDARD 701316-04 AND STAGE I MAINTENANCE OF TRAFFIC.
2. REMOVE EXISTING PAVEMENT ON NORTHBOUND SIDE OF US ROUTE 30.
3. PLACE TEMPORARY SOIL RETENTION SYSTEM.
4. REMOVE EAST HALF OF EXISTING CULVERT.
5. CONSTRUCT PROPOSED PRECAST BOX CULVERTS, HEADWALLS AND WINGWALLS, THEN BACKFILL.
6. CONSTRUCT CLASS D PATCH FROM STA. 267+35 RT TO STA. 267+83 RT.



LOCO INC.
 CONSULTING ENGINEERS
 1560 WALL ST., SUITE 222
 NAPERVILLE, ILLINOIS 60563 PH: (630) 577-9100

DESIGNED - MJY	REVISED - ---
DRAWN - ST	REVISED - ---
CHECKED - MJY	REVISED - ---
DATE - 01/16/2009	REVISED - ---

**STATE OF ILLINOIS
 DEPARTMENT OF TRANSPORTATION**

**CONSTRUCTION STAGING PLAN - STAGE 1
 US ROUTE 30**

SCALE: 1" = 30' SHEET NO. 6 OF 20 SHEETS STA. 267+35 TO STA. 267+83

F.A.P. RTE. 349	SECTION 15 T-1	COUNTY WILL	TOTAL SHEETS 20	SHEET NO. 6
D-91-215-09			CONTRACT NO. 60F69	
FED. ROAD DIST. NO. ILLINOIS FED. AID PROJECT				