

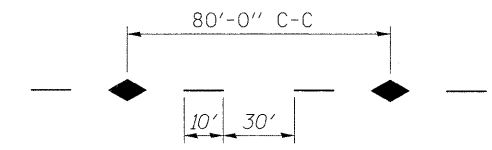
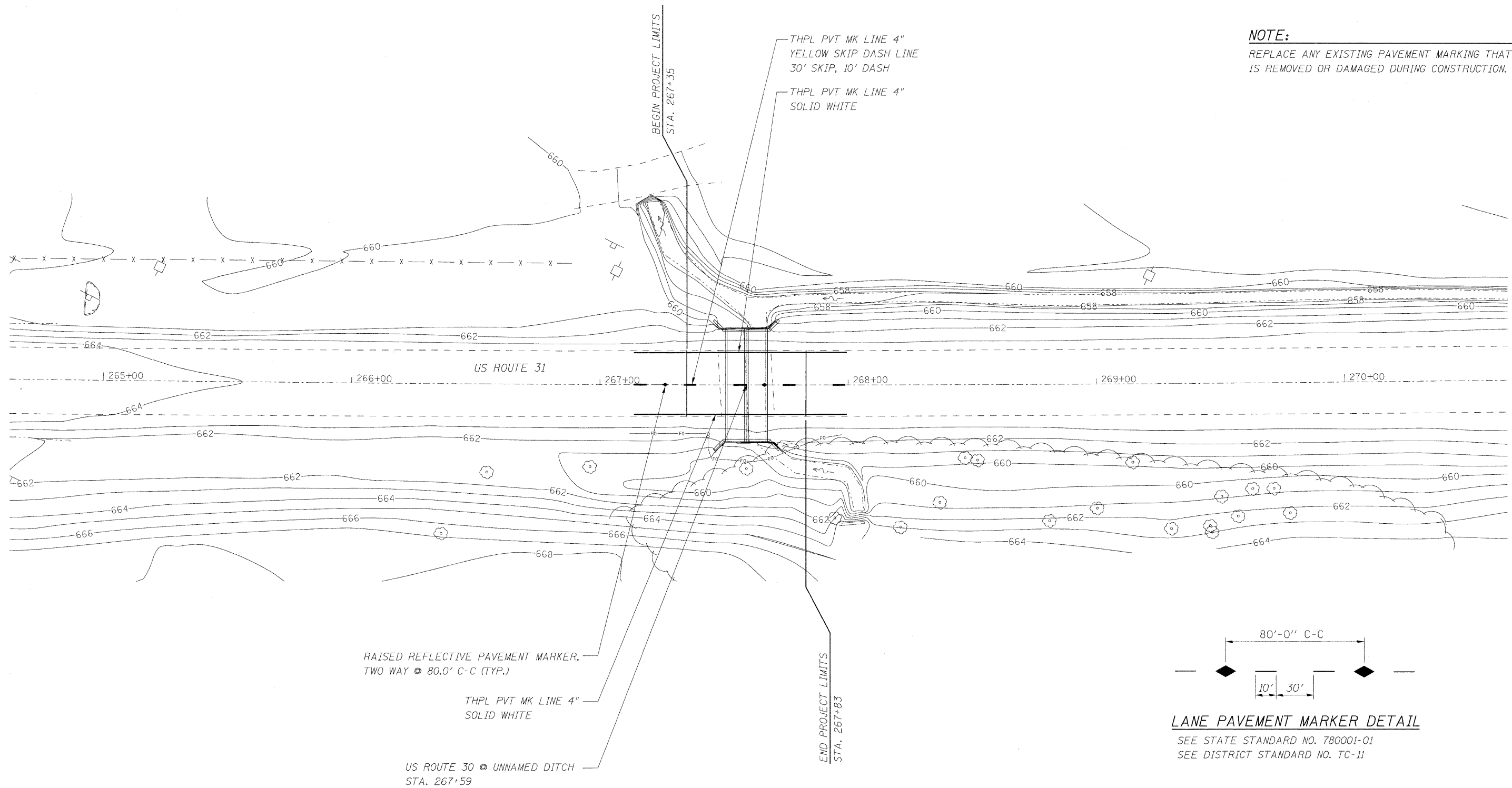


LEGEND

◆ TWO-WAY AMBER MARKER (80' C-C)

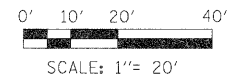
NOTE:

REPLACE ANY EXISTING PAVEMENT MARKING THAT IS REMOVED OR DAMAGED DURING CONSTRUCTION.



LANE PAVEMENT MARKER DETAIL

SEE STATE STANDARD NO. 780001-01
SEE DISTRICT STANDARD NO. TC-11



LONCO, INC.
CONSULTING ENGINEERS
1560 WALL ST, SUITE 222
NAPERVILLE, ILLINOIS 60563 PH: 630/577-9100

DESIGNED - MJY	REVISED -
DRAWN - ST	REVISED -
CHECKED - MJY	REVISED -
DATE - 01/16/2009	REVISED -

**STATE OF ILLINOIS
DEPARTMENT OF TRANSPORTATION**

**PAVEMENT MARKING PLAN
US ROUTE 30**

SCALE: 1" = 20' SHEET NO. 13 OF 20 SHEETS STA. 267+35 TO STA. 267+83

F.A.P. RTE. 349	SECTION 15 T-1	COUNTY WILL	TOTAL SHEETS 20	SHEET NO. 13
D-91-215-09			CONTRACT NO. 60F69	
FED. ROAD DIST. NO.		ILLINOIS FED. AID PROJECT		