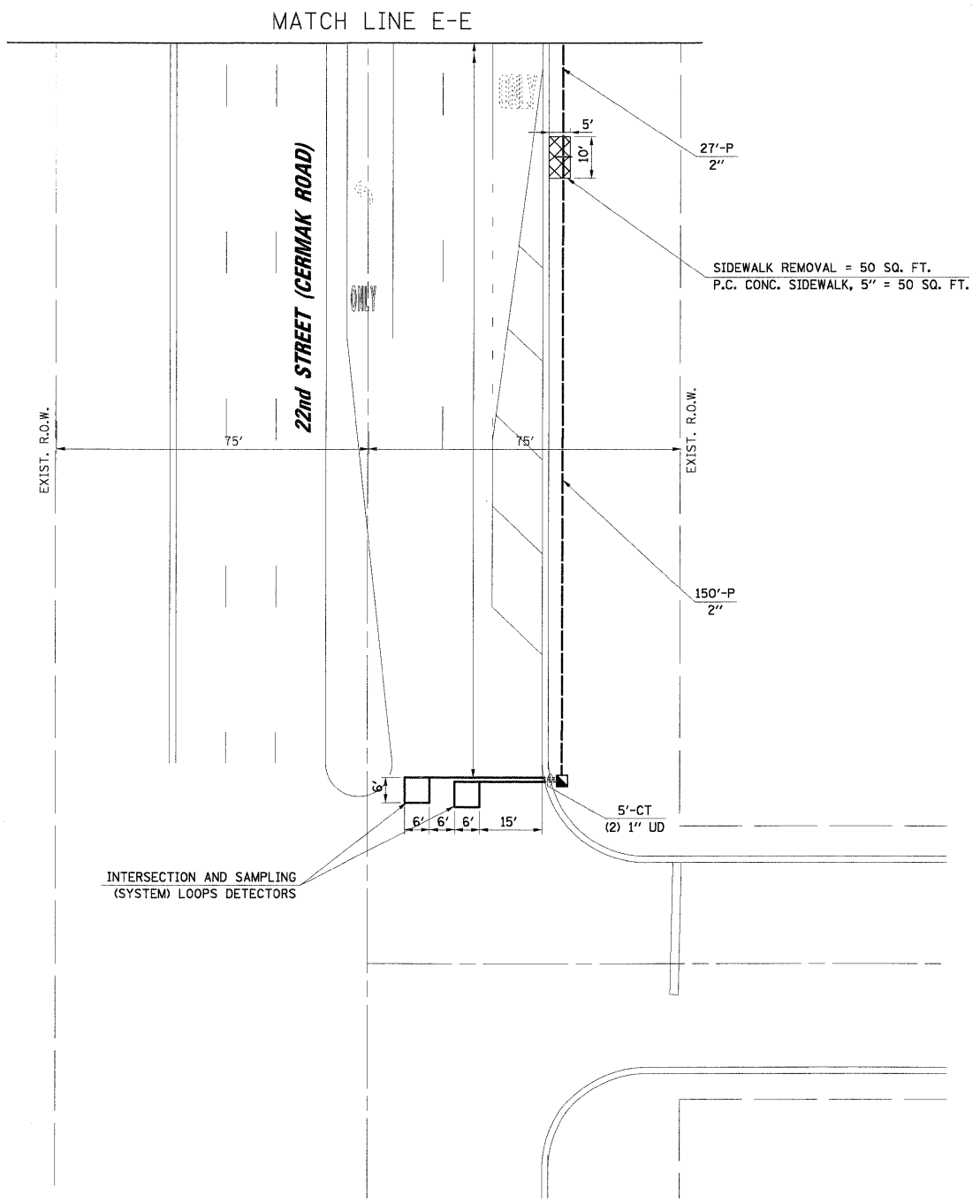
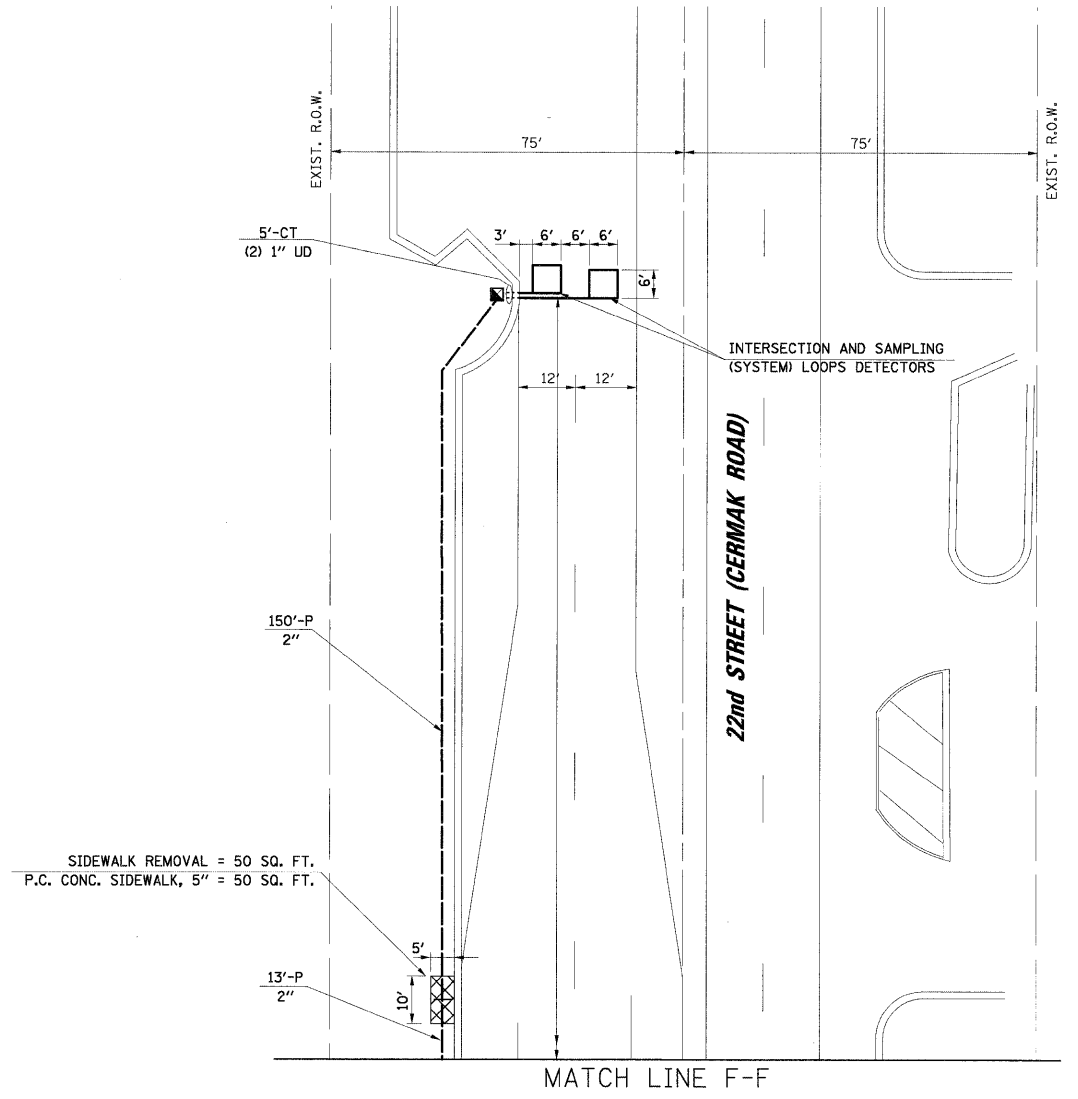
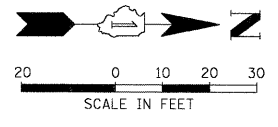


PROFILE: SURVEYED: _____ DATE: _____
 GRADES CHECKED: _____
 ETC. NOTED: _____
 PROFILE NOTATIONS CHRD: _____
 NOTE BOOK NO. _____
 PLAN: SURVEYED: _____ DATE: _____
 ALIGNMENT CHECKED: _____
 P.T. OF WAY CHECKED: _____
 PADD FILE NAME: _____
 NOTE BOOK NO. _____
CHRISTOPHER B. BURKE ENGINEERING LTD.
 9575 West Higgins Road, Suite 600
 Chicago, Illinois 60618
 (847) 823-0500



RESTORATION OF WORK AREA. RESTORATION OF THE TRAFFIC SIGNAL WORK AREA SHALL BE INCIDENTAL TO THE RELATED PAY ITEM SUCH AS FOUNDATION, CONDUIT, HANDHOLE, TRENCH AND BACKFILL, ETC., AND NO EXTRA COMPENSATION SHALL BE ALLOWED. ALL ROADWAY SURFACES SUCH AS SHOULDERS, MEDIANS, SIDEWALKS, PAVEMENT, ETC. SHALL BE REPLACED IN KIND. ALL DAMAGE TO MOWED LAWNS SHALL BE REPLACED WITH AN APPROVED SOD, AND ALL DAMAGE TO UNMOWED FIELDS SHALL BE SEEDED IN ACCORDANCE WITH STANDARD SPECIFICATIONS 252 AND 250 RESPECTIVELY.

NOTE:
 THE TRAFFIC SIGNAL CONTROLLER EQUIPMENT FOR THIS PROJECT SHALL BE "ECONOLITE" TO MATCH THE EXISTING ADJACENT SYSTEM.

FILE NAME = N:\dot\080840\Task G-P IL 50\Task J - IL 50 @ Cermak Rd\TSD2.IL50+22nd.dgn	USER NAME = FPACIONE	DESIGNED - ABR	REVISED -	STATE OF ILLINOIS DEPARTMENT OF TRANSPORTATION	TRAFFIC SIGNAL MODERNIZATION PLAN IL. ROUTE 50 (CICERO AVE.) AND 22nd STREET (CERMAK ROAD) CICERO, ILLINOIS	F.A.P. RTE. 350	SECTION 2008-080-I	COUNTY COOK	TOTAL SHEETS 76	SHEET NO. 32		
PLLOT SCALE = 20'	CHECKED - MJT	REVISED -	SCALE: 1"= 20'			SHEET NO. OF SHEETS STA. TO STA.	CONTRACT NO. 60F82					
PLLOT DATE = 12/10/2008	DATE -	REVISED -	FED. ROAD DIST. NO. ILLINOIS FED. AID PROJECT									