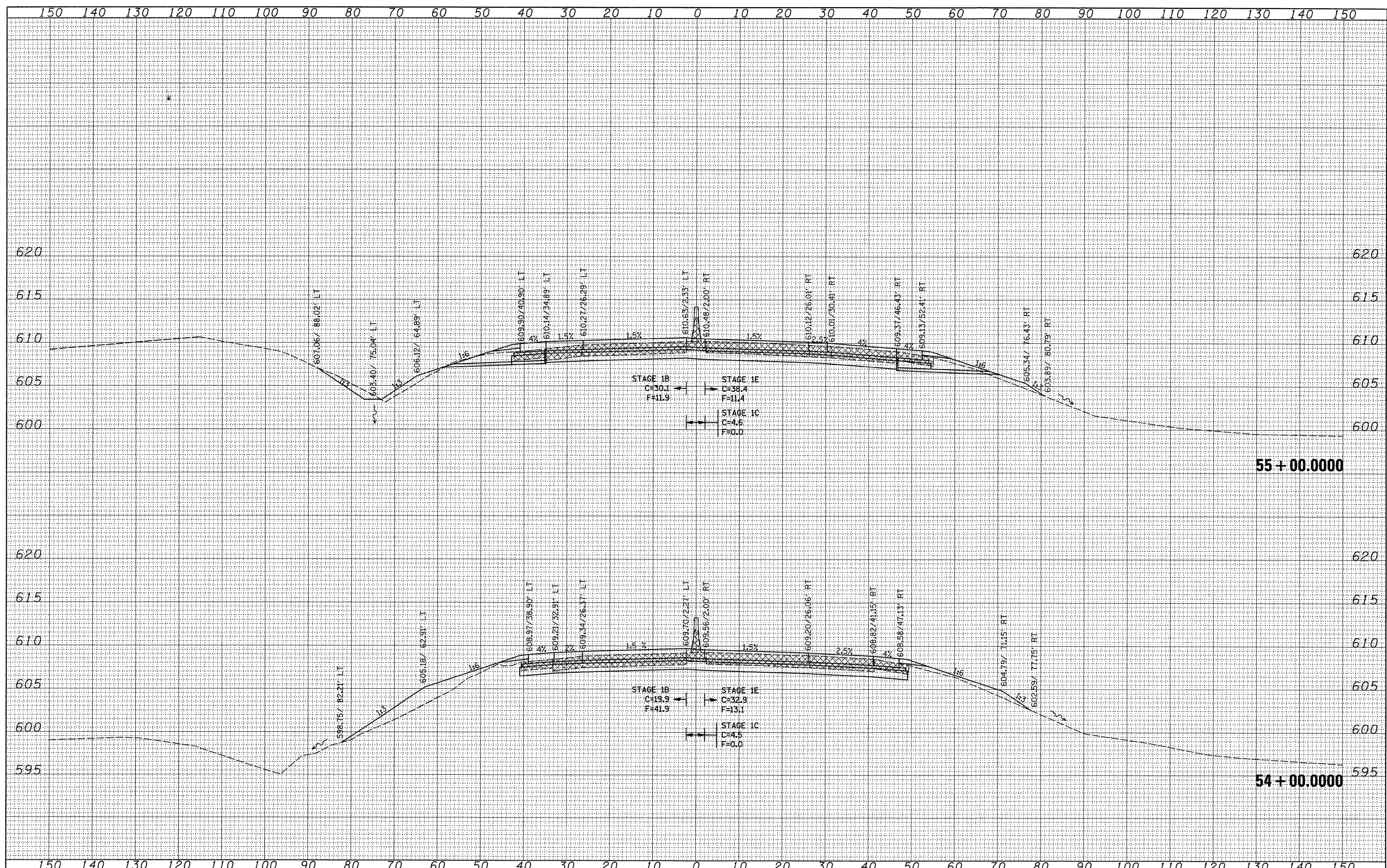


FINAL SURVEY	SURVEYED	DATE
NOTE BOOK	PLOTTED	BY
AREAS	TEMPLATE	
CHECKED	AREAS	
	CHECKED	

ORIGINAL SURVEY	SURVEYED	DATE
NOTE BOOK	PLOTTED	BY
AREAS	TEMPLATE	
CHECKED	AREAS	
	CHECKED	



FILE NAME =
 USER NAME = grantpm
 DESIGNED -
 DRAWN -
 CHECKED -
 PLOT DATE = Wed Feb 11 14:21:47 2009

DESIGNED -
 DRAWN -
 CHECKED -
 DATE -

REVISED -
 REVISED -
 REVISED -
 REVISED -

STATE OF ILLINOIS
 DEPARTMENT OF TRANSPORTATION

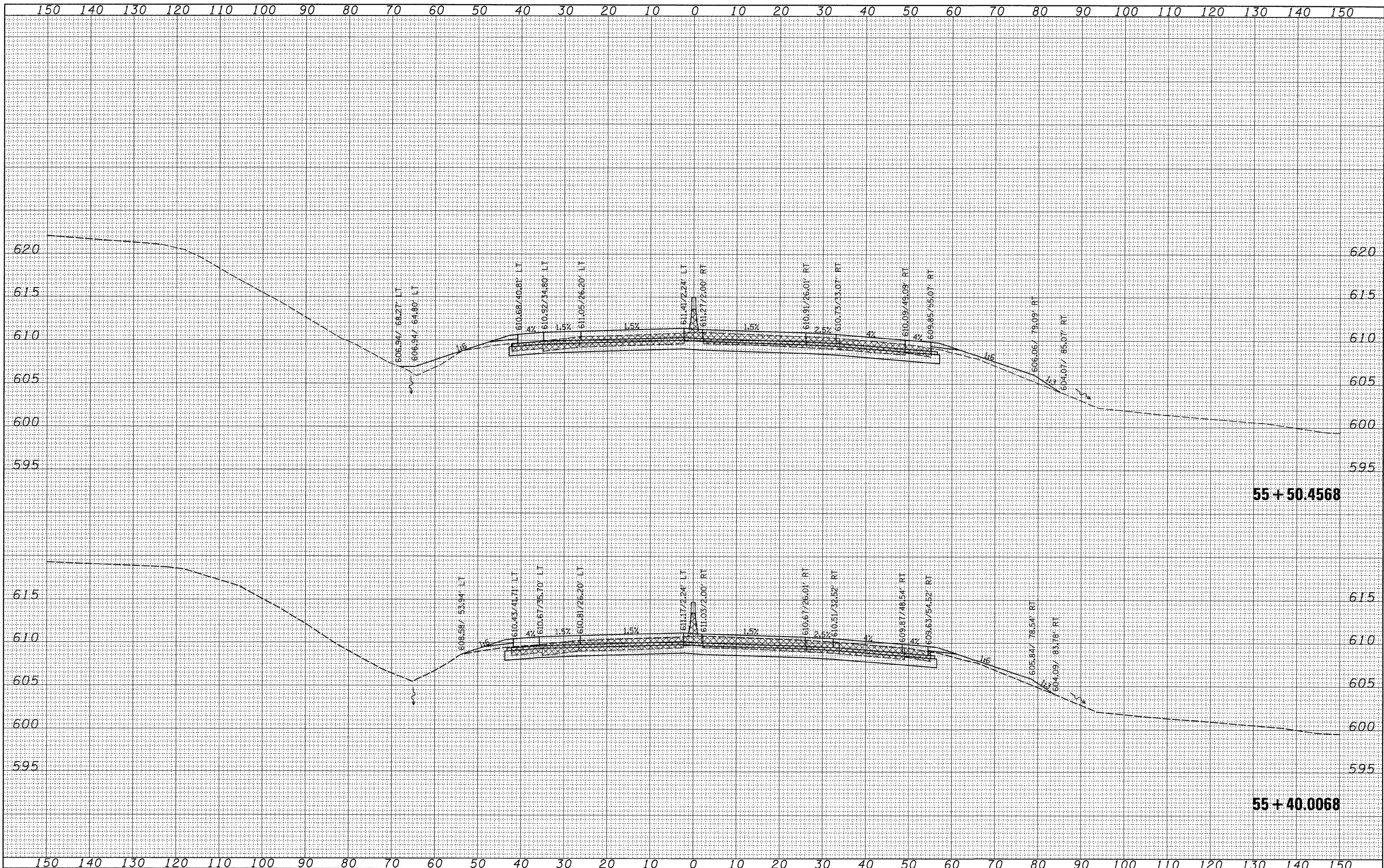
REVISED SHEET 2-23-09
 I-80 CROSS-SECTIONS

SCALE: SHEET NO. OF SHEETS STA. 54+00.0000 TO STA. 55+00.0000

F.A.I. RTE.	SECTION	COUNTY	TOTAL SHEETS	SHEET NO.
80	(81-1R-1)	ROCK ISLAND	292	223
FED. ROAD DIST. NO. [ILLINOIS] FED. AID PROJECT			CONTRACT NO. 64933	

DATE	
BY	
FINAL SURVEY	
SURVEYED	
PLOTTED	
NOTE BOOK	
AREAS CHECKED	
NO.	

DATE	
BY	
ORIGINAL SURVEY	
SURVEYED	
PLOTTED	
NOTE BOOK	
AREAS CHECKED	
NO.	



FILE NAME = c:\pwwork\pwwork\grantpm\dms34289\d06403xm2.dgn
 USER NAME = grantpm
 DESIGNED -
 DRAWN -
 CHECKED -
 DATE -

REVISOR -
 REVISION -
 REVISION -
 REVISION -
 REVISION -

DESIGNED -
 DRAWN -
 CHECKED -
 DATE -

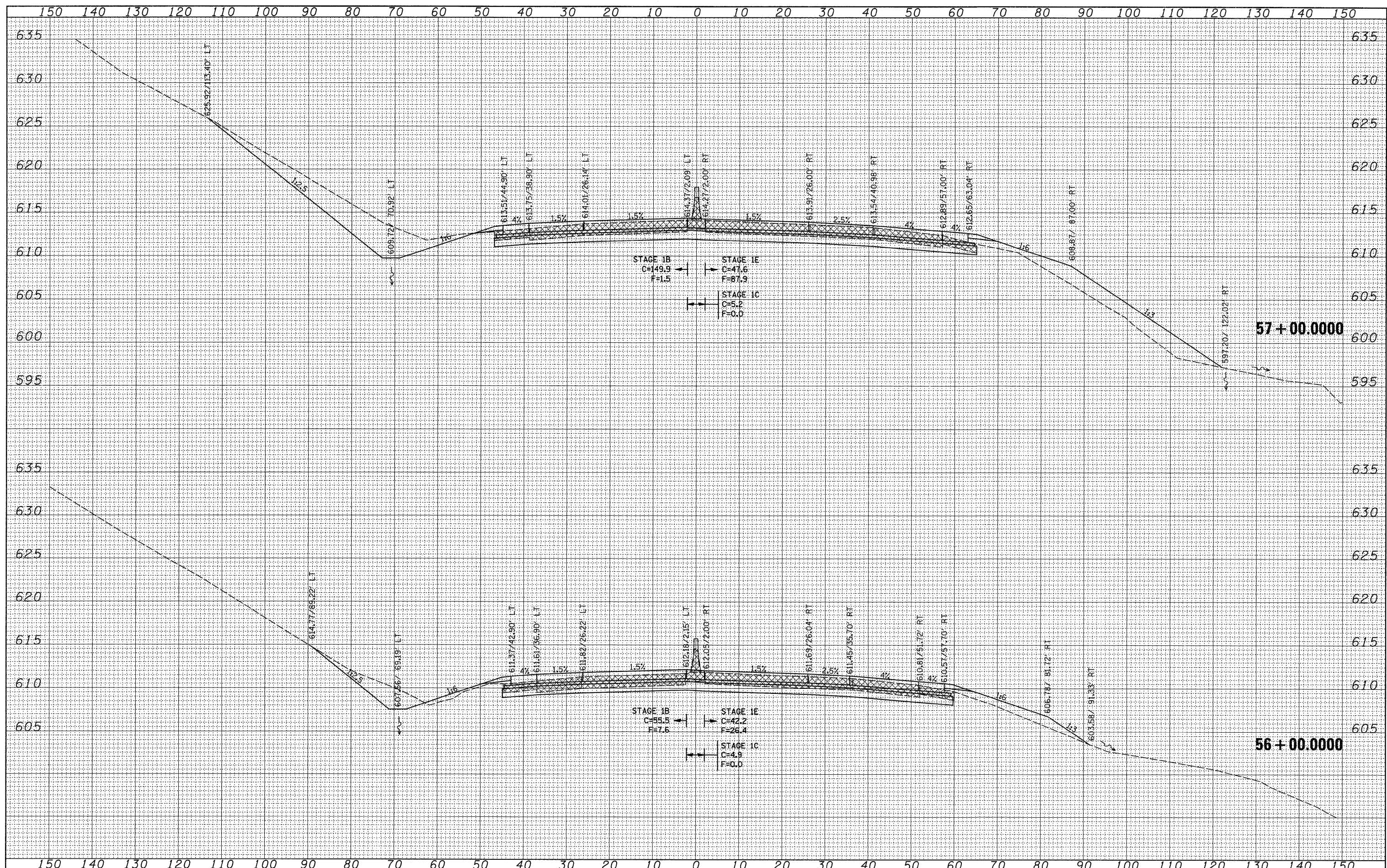
STATE OF ILLINOIS
 DEPARTMENT OF TRANSPORTATION

REVISED SHEET 2-23-09
 I-80 CROSS-SECTIONS
 SCALE: SHEET NO. OF SHEETS STA. 55+40.0068 TO STA. 55+50.4568

F.A.I. RTE.	SECTION	COUNTY	TOTAL SHEETS	SHEET NO.
80	(81-1)R-1	ROCK ISLAND	292	224
CONTRACT NO. 64933				
FED. ROAD DIST. NO. [ILLINOIS] FED. AID PROJECT				

FINAL SURVEY	SURVEYED	DATE
NOTE BOOK	PLOTTED	
NO.	TEMPLATE	
	AREAS	
	CHECKED	

ORIGINAL SURVEY	SURVEYED	DATE
NOTE BOOK	PLOTTED	
NO.	TEMPLATE	
	AREAS	
	CHECKED	



FILE NAME =
 c:\pwork\p\p\dot\grantpm\dms34289\d08403.m2.dgn

USER NAME = grantpm
 PLOT SCALE = 10.0000' / IN.
 PLOT DATE = Wed Feb 11 14:21:48 2009

DESIGNED -	REVISED -
DRAWN -	REVISED -
CHECKED -	REVISED -
DATE -	REVISED -

**STATE OF ILLINOIS
 DEPARTMENT OF TRANSPORTATION**

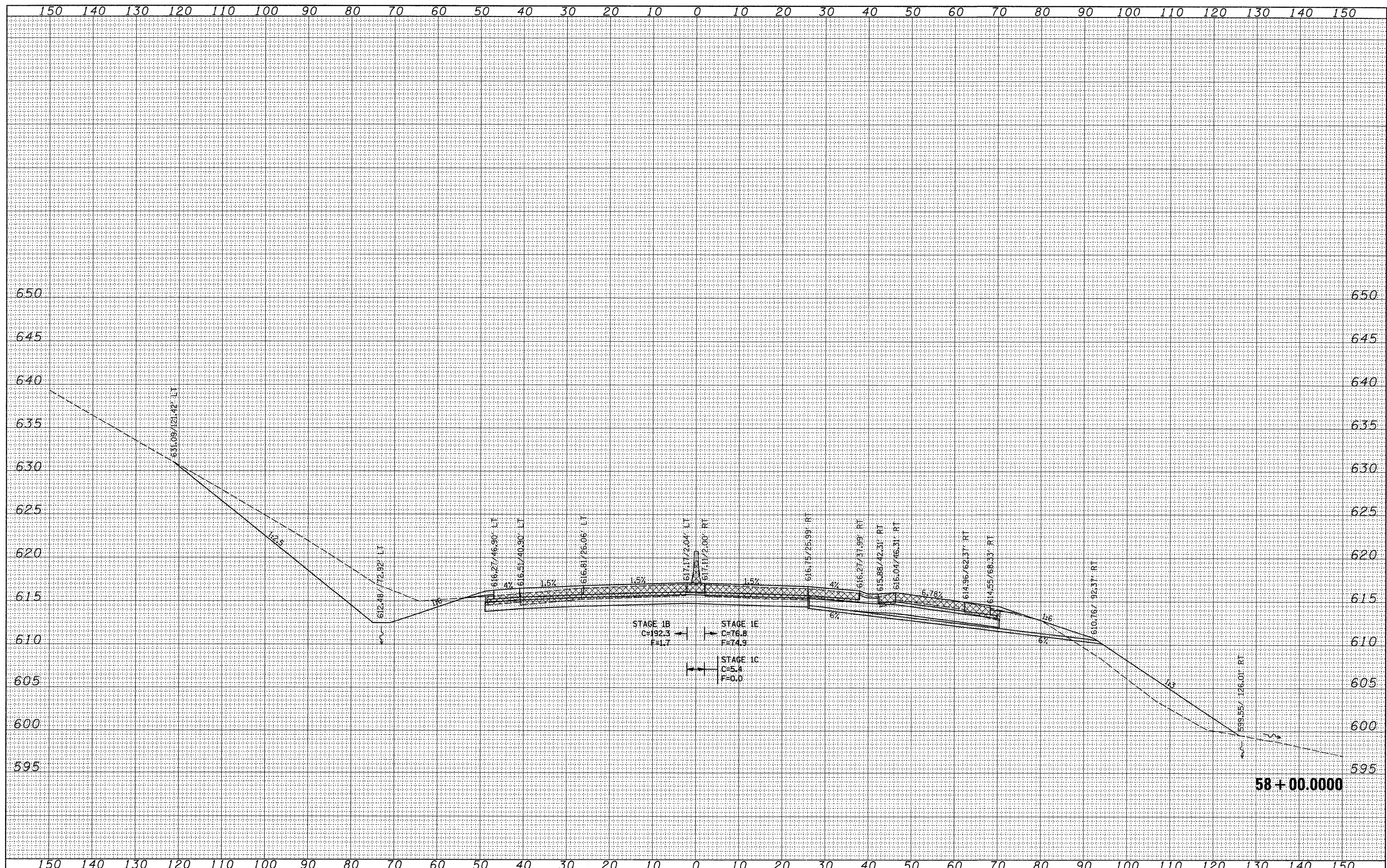
REVISED SHEET 2-23-09
I-80 CROSS-SECTIONS

SCALE: SHEET NO. OF SHEETS STA. 56+00.0000 TO STA. 57+00.0000

F.A.I. RTE.	SECTION	COUNTY	TOTAL SHEETS	SHEET NO.
80	(81-1R-1)	ROCK ISLAND	292	225
CONTRACT NO. 64933				
FED. ROAD DIST. NO. [ILLINOIS] FED. AID PROJECT				

DATE	
BY	
FINAL SURVEY	SURVEYED
NOTE BOOK	PLOTTED
NO.	TEMPLATE
	AREAS
	CHECKED

DATE	
BY	
ORIGINAL SURVEY	SURVEYED
NOTE BOOK	PLOTTED
NO.	TEMPLATE
	AREAS
	CHECKED



FILE NAME =
 c:\pwork\p1dot\grantpm\dms34289\d06403.m2.dgn

USER NAME = grantpm
 PLOT SCALE = 10,0000' / IN.
 PLOT DATE = Wed Feb 11 14:21:49 2009

DESIGNED -
 DRAWN -
 CHECKED -
 DATE -

REVISED -
 REVISED -
 REVISED -
 REVISED -

**STATE OF ILLINOIS
 DEPARTMENT OF TRANSPORTATION**

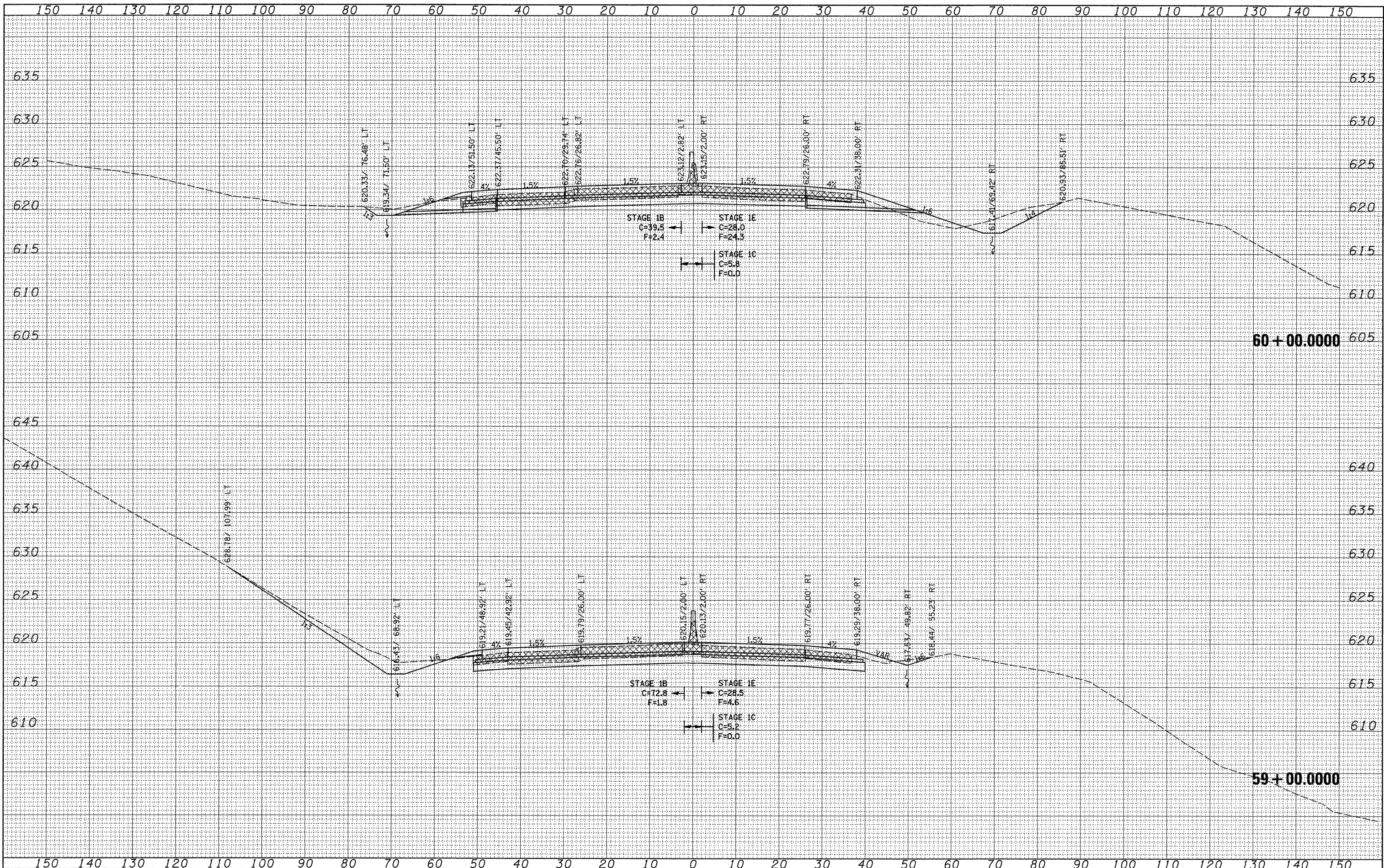
REVISED SHEET 2-23-09
I-80 CROSS-SECTIONS

SCALE: SHEET NO. OF SHEETS STA. 58+00.0000 TO STA. 58+00.0000

F.A.I. RTE. 80	SECTION (81-1R-1)	COUNTY ROCK ISLAND	TOTAL SHEETS 292	SHEET NO. 226
FED. ROAD DIST. NO. [ILLINOIS] FED. AID PROJECT			CONTRACT NO. 64933	

DATE	
BY	
SURVEYED	
PLOTTED	
TEMPLATE	
NOTE BOOK	
AREAS	
CHECKED	
NO.	

DATE	
BY	
SURVEYED	
PLOTTED	
TEMPLATE	
NOTE BOOK	
AREAS	
CHECKED	
NO.	



FILE NAME =
 c:\pwwork\pwwork\grantpm\dms34289\d08403xm2.dgn

USER NAME = grantpm
 DESIGNED -
 DRAWN -
 CHECKED -
 DATE -

REVISIED -
 REVISIED -
 REVISIED -
 REVISIED -

DESIGNED -
 DRAWN -
 CHECKED -
 DATE -

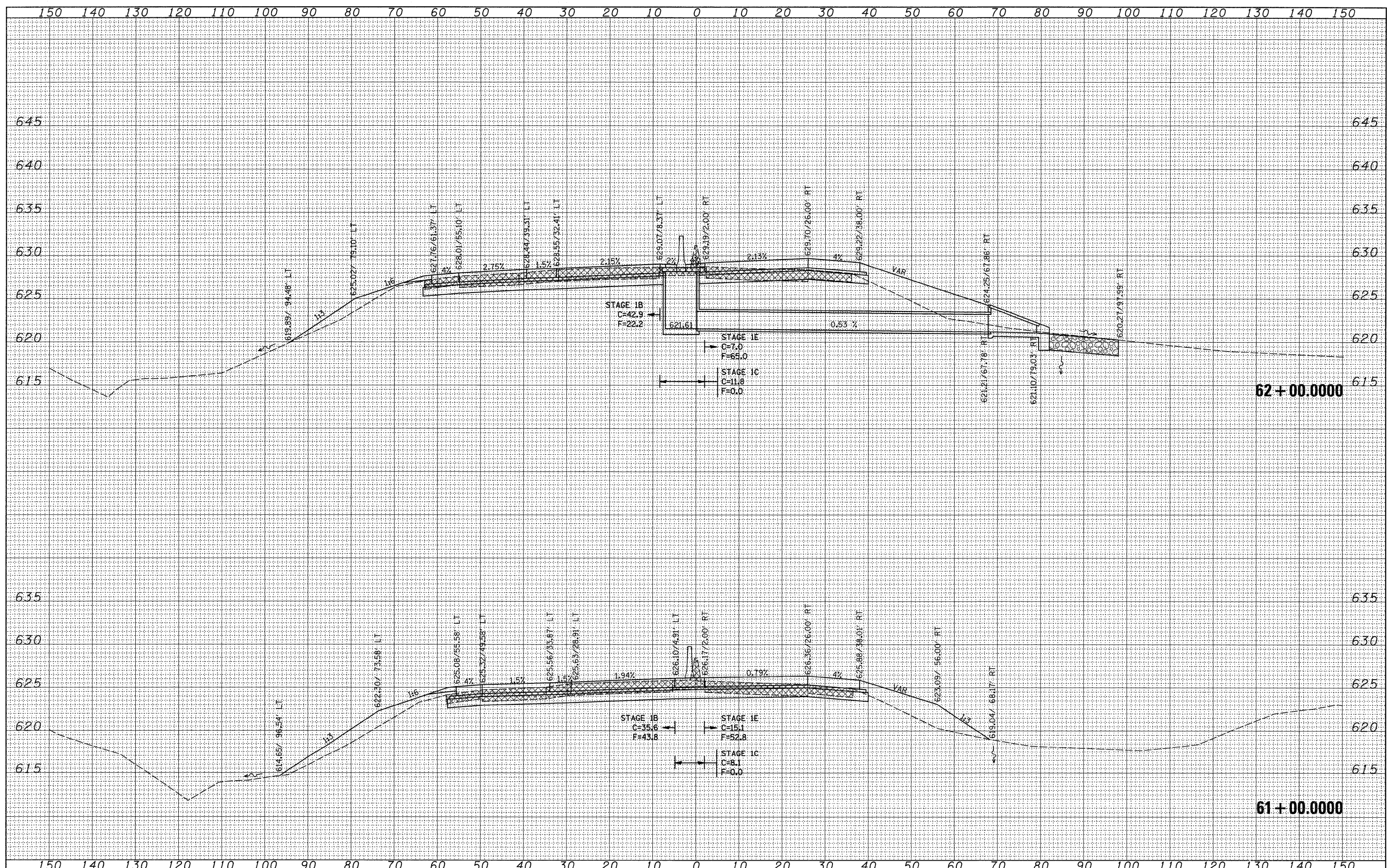
STATE OF ILLINOIS
 DEPARTMENT OF TRANSPORTATION

REVISED SHEET 2-23-09
 I-80 CROSS-SECTIONS
 SCALE: SHEET NO. OF SHEETS STA. 59+00.0000 TO STA. 60+00.0000

F.A.I. RTE.	SECTION	COUNTY	TOTAL SHEETS	SHEET NO.
80	(81-1R-1)	ROCK ISLAND	292	227
				CONTRACT NO. 64933
FED. ROAD DIST. NO.		ILLINOIS FED. AID PROJECT		

FINAL SURVEY	SURVEYED	DATE
NOTE BOOK	PLOTTED	BY
AREAS CHECKED	TEMPLATE	
NO.	AREAS	

ORIGINAL SURVEY	SURVEYED	DATE
NOTE BOOK	PLOTTED	BY
AREAS CHECKED	TEMPLATE	
NO.	AREAS	



FILE NAME =
c:\pwwork\pwwork\grantpm\dms34289\d88483.mxd

USER NAME = grantpm
PLOT SCALE = 10,0000 ' / IN.
PLOT DATE = Wed Feb 11 14:21:50 2009

DESIGNED -
DRAWN -
CHECKED -
DATE -

REVISED -
REVISED -
REVISED -
REVISED -

**STATE OF ILLINOIS
DEPARTMENT OF TRANSPORTATION**

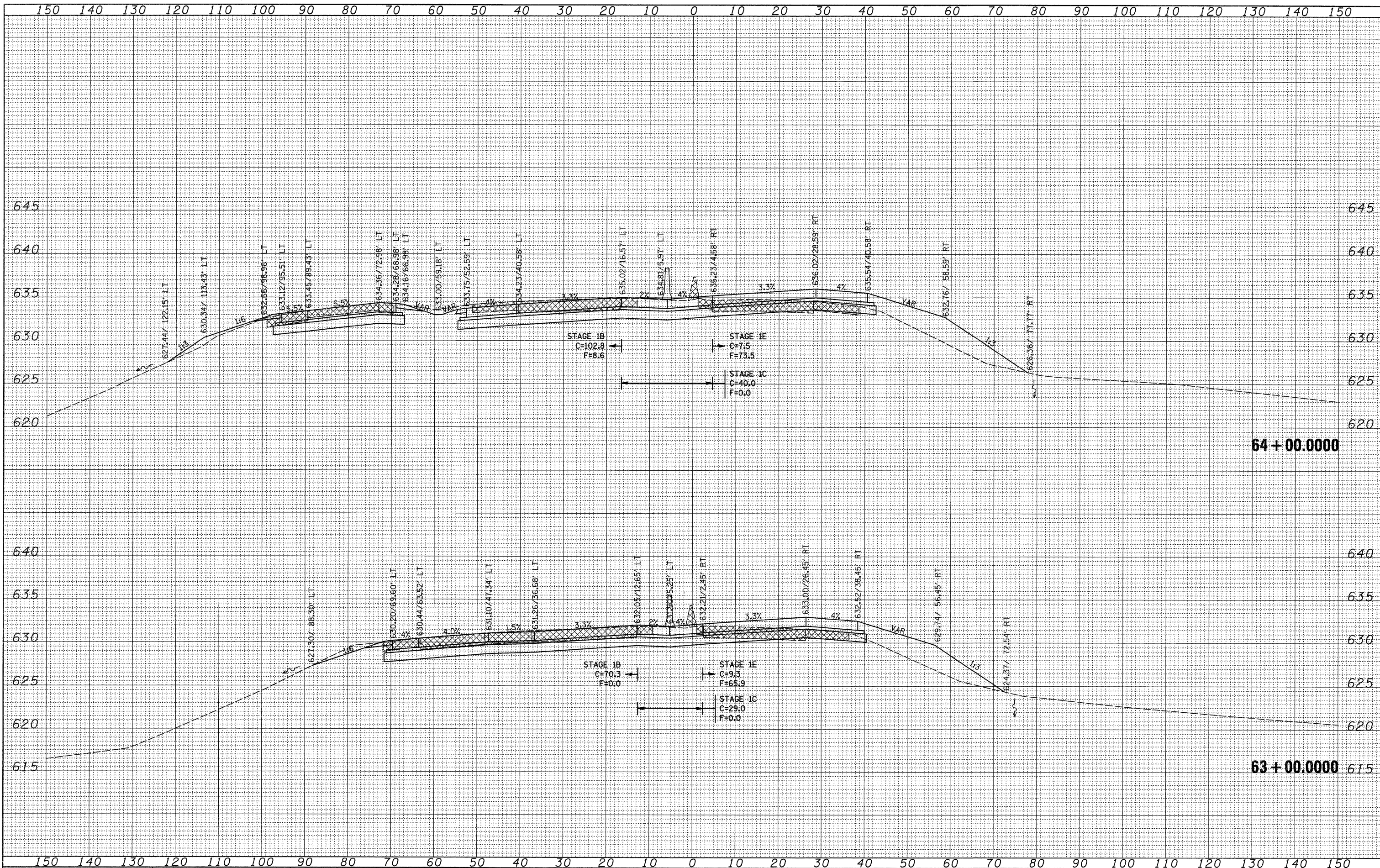
2 REVISED SHEET 2-23-09
I-80 CROSS-SECTIONS

SCALE: SHEET NO. OF SHEETS STA. 61+00.0000 TO STA. 62+00.0000

F.A.I. RTE. 80	SECTION (81-1R-1)	COUNTY ROCK ISLAND	TOTAL SHEETS 292	SHEET NO. 228
FED. ROAD DIST. NO. [ILLINOIS] FED. AID PROJECT			CONTRACT NO. 64933	

DATE	
BY	
SURVEYED	
PLOTTED	
NOTE BOOK	
AREAS CHECKED	
NO.	

DATE	
BY	
SURVEYED	
PLOTTED	
NOTE BOOK	
AREAS CHECKED	
NO.	



FILE NAME =
 USER NAME = grantpm
 DESIGNED -
 DRAWN -
 CHECKED -
 DATE = Wed Feb 11 14:21:50 2009

DESIGNED -
 DRAWN -
 CHECKED -
 DATE -

REVISED -
 REVISED -
 REVISED -
 REVISED -

REVISED -
 REVISED -
 REVISED -
 REVISED -

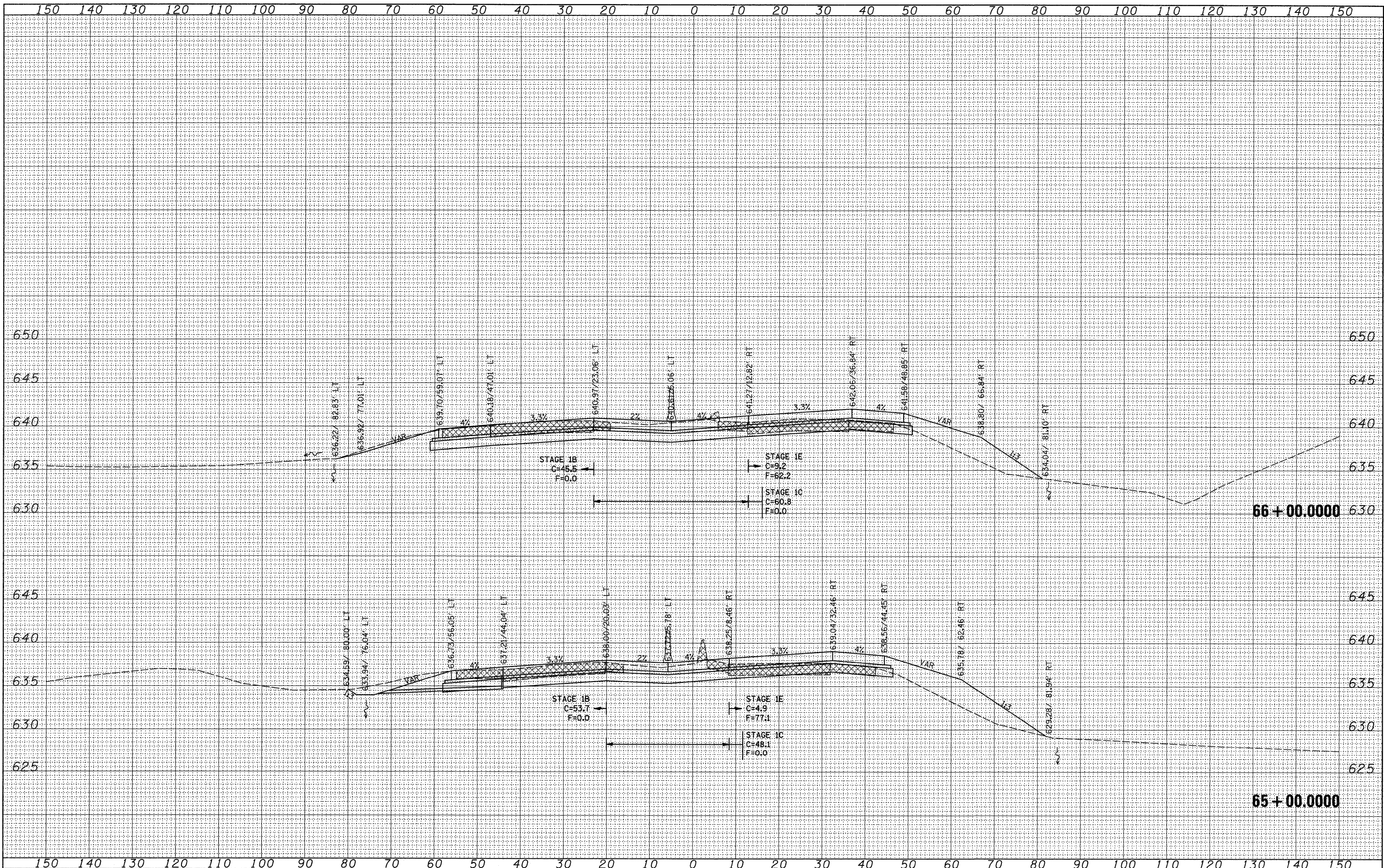
STATE OF ILLINOIS
 DEPARTMENT OF TRANSPORTATION

REVISED SHEET 2-23-09
 I-80 CROSS-SECTIONS
 SCALE: SHEET NO. OF SHEETS STA. 63+00.0000 TO STA. 64+00.0000

F.A.I. RTE.	SECTION	COUNTY	TOTAL SHEETS	SHEET NO.
80	(81-1)R-1	ROCK ISLAND	292	229
CONTRACT NO. 64933				
FED. ROAD DIST. NO.		ILLINOIS FED. AID PROJECT		

DATE	
BY	
SURVEYED	
PLOTTED	
TEMPLATE	
AREAS	
CHECKED	
NO.	

DATE	
BY	
SURVEYED	
PLOTTED	
TEMPLATE	
AREAS	
CHECKED	
NO.	



FILE NAME =
 c:\pwwork\pwwork\grantpm\dms34281\d06483xm2.dgn

USER NAME = grantpm
 DESIGNED -
 DRAWN -
 CHECKED -
 DATE -

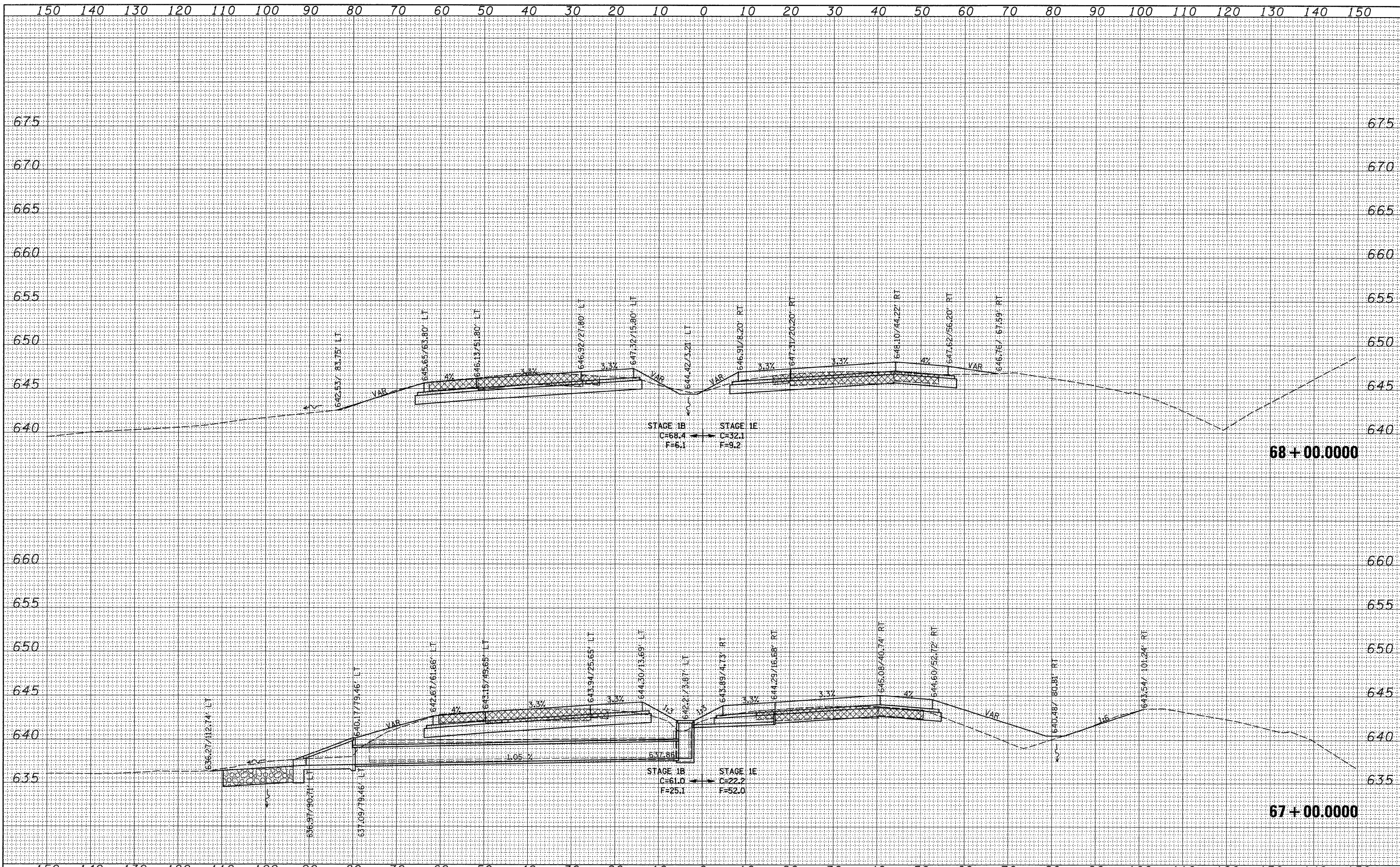
REVIS -
 REVIS -
 REVIS -
 REVIS -

STATE OF ILLINOIS
 DEPARTMENT OF TRANSPORTATION

REVIS -
 REVIS -
 REVIS -
 REVIS -

REVIS -
 REVIS -
 REVIS -
 REVIS -

REVIS -
 REVIS -
 REVIS -
 REVIS -



FINAL SURVEY	SURVEYED	DATE
NOTE BOOK	PLOTTED	BY
NO.	TEMPLATE	
	AREAS CHECKED	

ORIGINAL SURVEY	SURVEYED	DATE
NOTE BOOK	PLOTTED	BY
NO.	TEMPLATE	
	AREAS CHECKED	

FILE NAME =
 es:\px_work\p\rdot\grantpm\dms34289\d08403.mxd

USER NAME = grantpm
 PLOT SCALE = 10.0000' / IN.
 PLOT DATE = Wed Feb 11 14:21:51 2009

DESIGNED -
 DRAWN -
 CHECKED -
 DATE -

REVISED -
 REVISED -
 REVISED -
 REVISED -

**STATE OF ILLINOIS
 DEPARTMENT OF TRANSPORTATION**

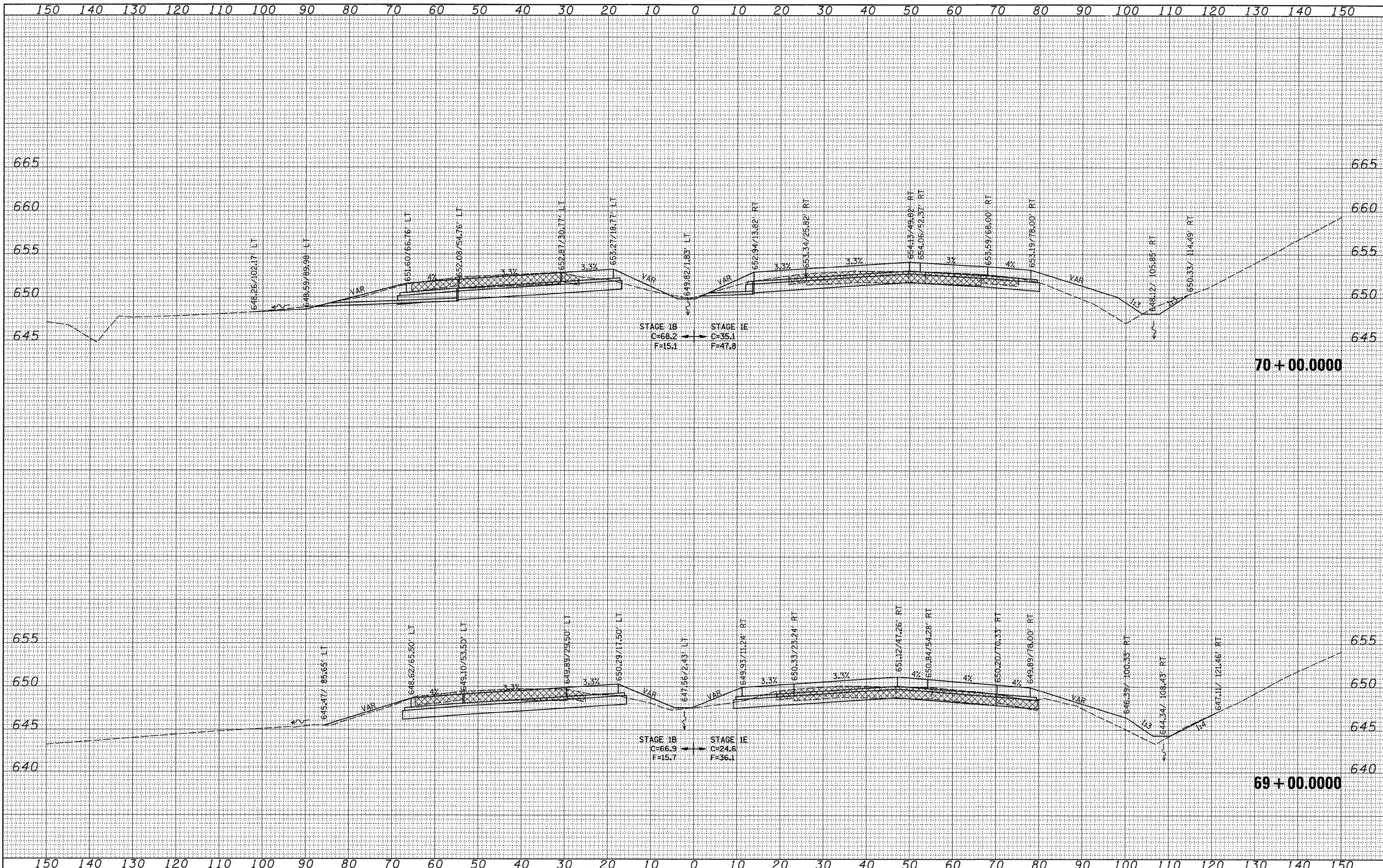
REVISED SHEET 2-23-09
I-80 CROSS-SECTIONS

SCALE: SHEET NO. OF SHEETS STA. 67+00.000 TO STA. 68+00.000

F.A.I. RTE.	SECTION	COUNTY	TOTAL SHEETS	SHEET NO.
80	(61-1)R-1	ROCK ISLAND	292	231
CONTRACT NO. 64933				
FED. ROAD DIST. NO.		ILLINOIS FED. AID PROJECT		

FINAL SURVEY	SURVEYED	DATE
PLOTTED	BY	
NOTE BOOK	NO.	
AREAS CHECKED		

ORIGINAL SURVEY	SURVEYED	DATE
PLOTTED	BY	
NOTE BOOK	NO.	
AREAS CHECKED		



FILE NAME =
 c:\pwork\p1s1dot\grantpm\dms34289\d08403xm2.dgn

USER NAME = grantpm
 DESIGNED -
 DRAWN -
 CHECKED -
 DATE = Wed Feb 11 14:21:52 2009

REVISOR -
 REVISION -
 REVISION -
 REVISION -

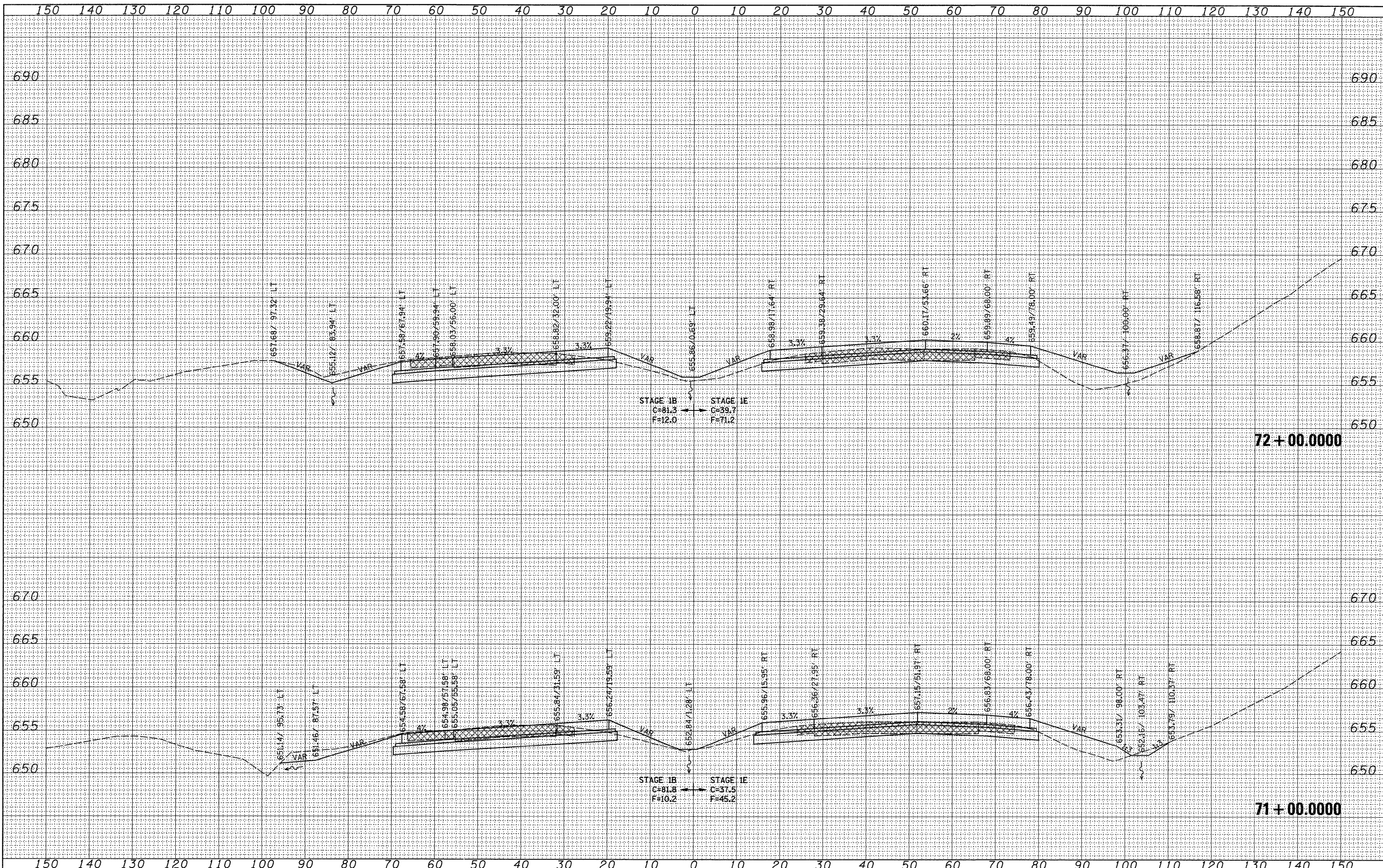
**STATE OF ILLINOIS
 DEPARTMENT OF TRANSPORTATION**

REVISOR SHEET 2-23-09
I-80 CROSS-SECTIONS
 SCALE: SHEET NO. OF SHEETS STA. 69+00.0000 TO STA. 70+00.0000

F.A.I. RTE. 80	SECTION (81-1R-1)	COUNTY ROCK ISLAND	TOTAL SHEETS 292	SHEET NO. 232
FED. ROAD DIST. NO. ILLINOIS FED. AID PROJECT			CONTRACT NO. 64933	

FINAL SURVEY	SURVEYED	BY	DATE
PLOTTED	PLOTTED		
TEMPLATE	TEMPLATE		
AREAS	AREAS		
CHECKED	CHECKED		
NO.	NO.		

ORIGINAL SURVEY	SURVEYED	BY	DATE
PLOTTED	PLOTTED		
TEMPLATE	TEMPLATE		
AREAS	AREAS		
CHECKED	CHECKED		
NO.	NO.		



FILE NAME = c:\pwwork\pwwork\grantpm\dms34289\d06403xm2.dgn
 USER NAME = grantpm
 PLOT SCALE = 10,0000' / IN.
 PLOT DATE = Wed Feb 11 14:21:52 2009

DESIGNED -
 DRAWN -
 CHECKED -
 DATE -

REVISED -
 REVISED -
 REVISED -
 REVISED -

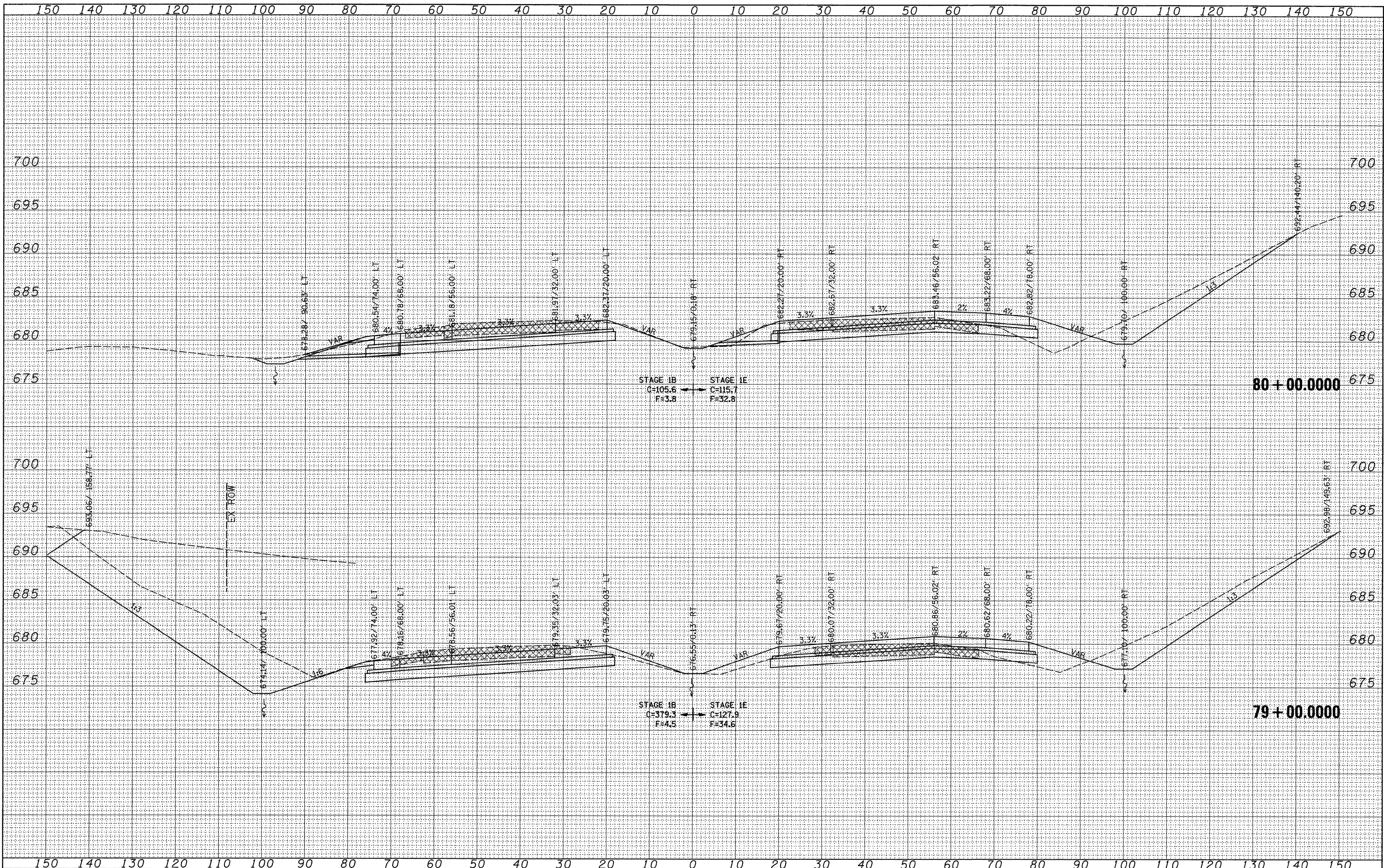
**STATE OF ILLINOIS
 DEPARTMENT OF TRANSPORTATION**

REVISED SHEET 2-28-09
I-80 CROSS-SECTIONS
 SCALE: SHEET NO. OF SHEETS STA. 71+00.0000 TO STA. 72+00.0000

F.A.I. RTE. 80	SECTION (81-1R-1)	COUNTY ROCK ISLAND	TOTAL SHEETS 292	SHEET NO. 233
FED. ROAD DIST. NO. ILLINOIS FED. AID PROJECT			CONTRACT NO. 64933	

FINAL SURVEY	SURVEYED	DATE
PLOTTED	BY	
NOTE BOOK		
AREAS CHECKED		

ORIGINAL SURVEY	SURVEYED	DATE
PLOTTED	BY	
NOTE BOOK		
AREAS CHECKED		



FILE NAME =
 c:\pwwork\pwwork\grantpm\dms34289\d08403xm2.dgn

USER NAME = grantpm
 DESIGNED -
 DRAWN -
 CHECKED -
 DATE -

REVISD -
 REVISD -
 REVISD -
 REVISD -

**STATE OF ILLINOIS
 DEPARTMENT OF TRANSPORTATION**

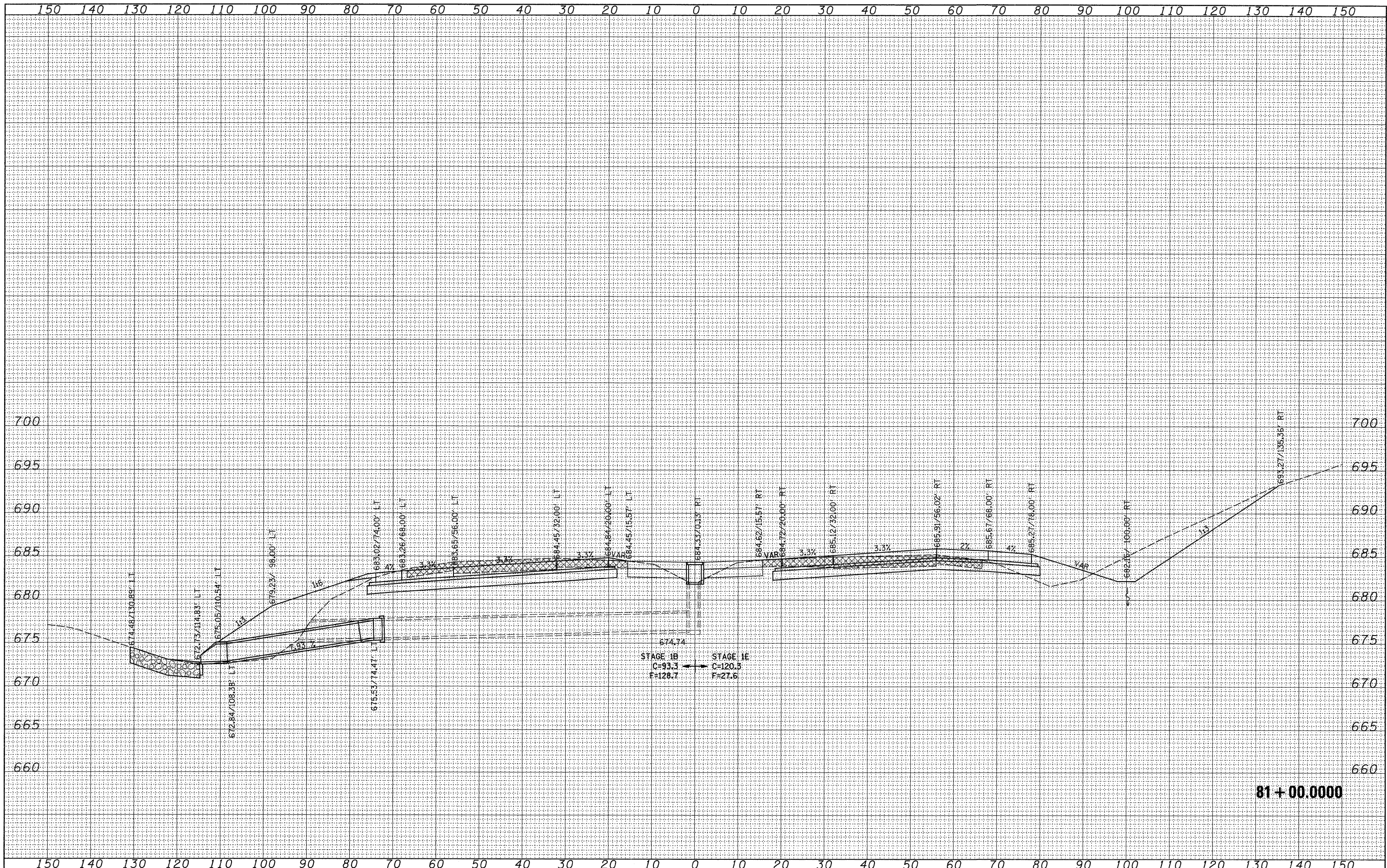
REVISD SHEET 2-23-09
I-80 CROSS-SECTIONS

SCALE: SHEET NO. OF SHEETS STA. 79+00.0000 TO STA. 80+00.0000

F.A.I. RTE. 80	SECTION (81-1R-1)	COUNTY ROCK ISLAND	TOTAL SHEETS 292	SHEET NO. 237
FED. ROAD DIST. NO. ILLINOIS FED. AID PROJECT			CONTRACT NO. 64933	

FINAL SURVEY	SURVEYED	BY	DATE
NO. _____	PLOTTED		
NOTE BOOK	TEMPLATE		
AREAS	CHECKED		
NO. _____	AREAS		
	CHECKED		

ORIGINAL SURVEY	SURVEYED	BY	DATE
NO. _____	PLOTTED		
NOTE BOOK	TEMPLATE		
AREAS	CHECKED		
NO. _____	AREAS		
	CHECKED		



81 + 00.0000

FILE NAME = c:\pwwork\pwwork\grantspm\dms34289\d08403xm2.dgn

USER NAME = grantspm
 PLOT SCALE = 10.0000' / IN.
 PLOT DATE = Wed Feb 11 14:21:54 2009

DESIGNED -
 DRAWN -
 CHECKED -
 DATE -

REVISED -
 REVISED -
 REVISED -
 REVISED -

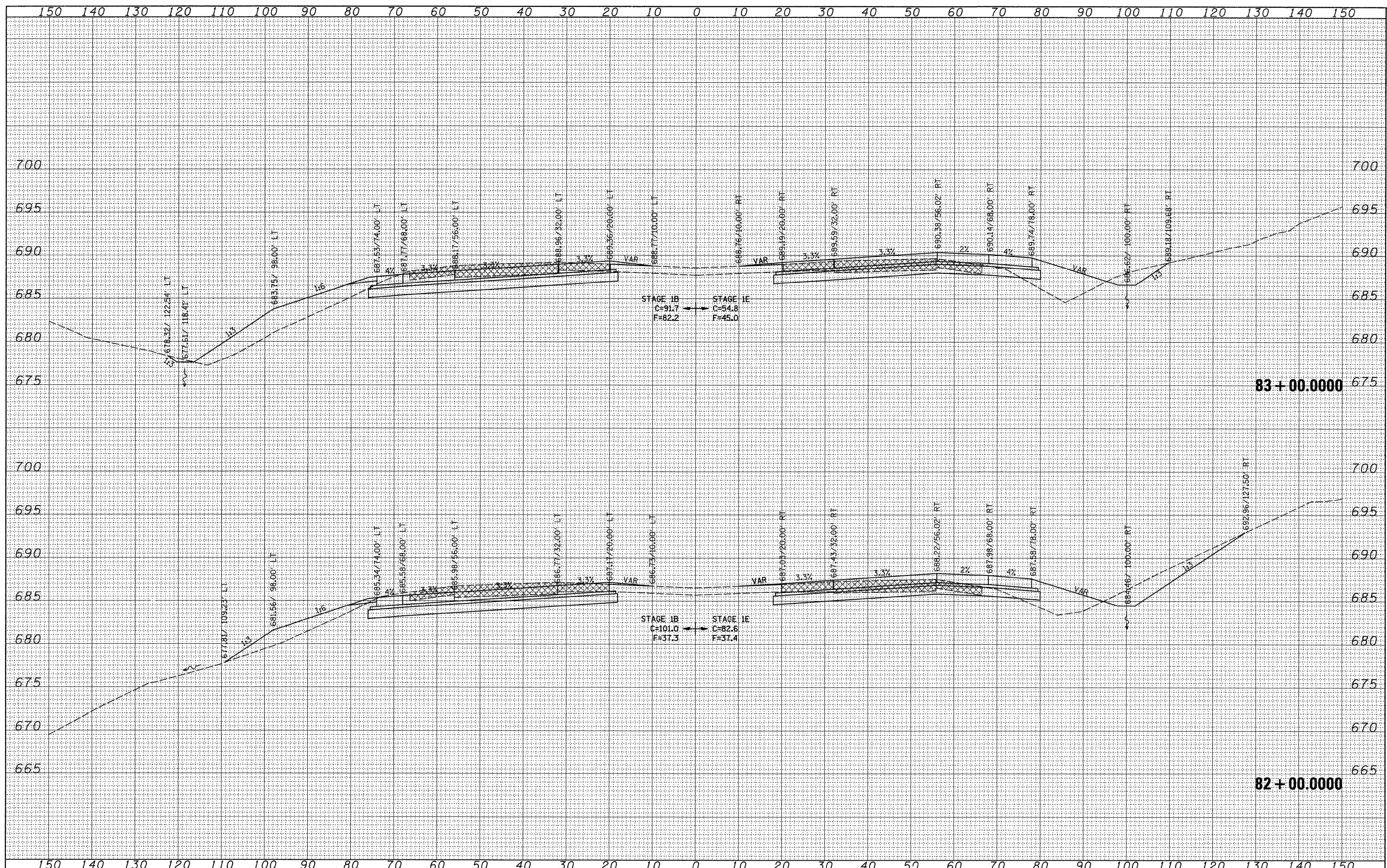
STATE OF ILLINOIS
 DEPARTMENT OF TRANSPORTATION

REVISED SHEETS 2-23-09
 I-80 CROSS-SECTIONS
 SCALE: SHEET NO. OF SHEETS STA. 81+00.0000 TO STA. 81+00.0000

F.A.I. RTE. 80	SECTION (81-1R-1)	COUNTY ROCK ISLAND	TOTAL SHEETS 292	SHEET NO. 238
FED. ROAD DIST. NO. ILLINOIS FED. AID PROJECT			CONTRACT NO. 64933	

FINAL SURVEY	SURVEYED	BY	DATE
NOTE BOOK	PLOTTED		
AREAS CHECKED	TEMPLATE		
NO.	AREAS CHECKED		

ORIGINAL SURVEY	SURVEYED	BY	DATE
NOTE BOOK	PLOTTED		
AREAS CHECKED	TEMPLATE		
NO.	AREAS CHECKED		



FILE NAME =
 USER NAME = grantpm
 PLOT SCALE = 10,0000' / IN.
 PLOT DATE = Wed Feb 11 14:21:55 2009

DESIGNED -
 DRAWN -
 CHECKED -
 DATE -

REVISED -
 REVISED -
 REVISED -
 REVISED -

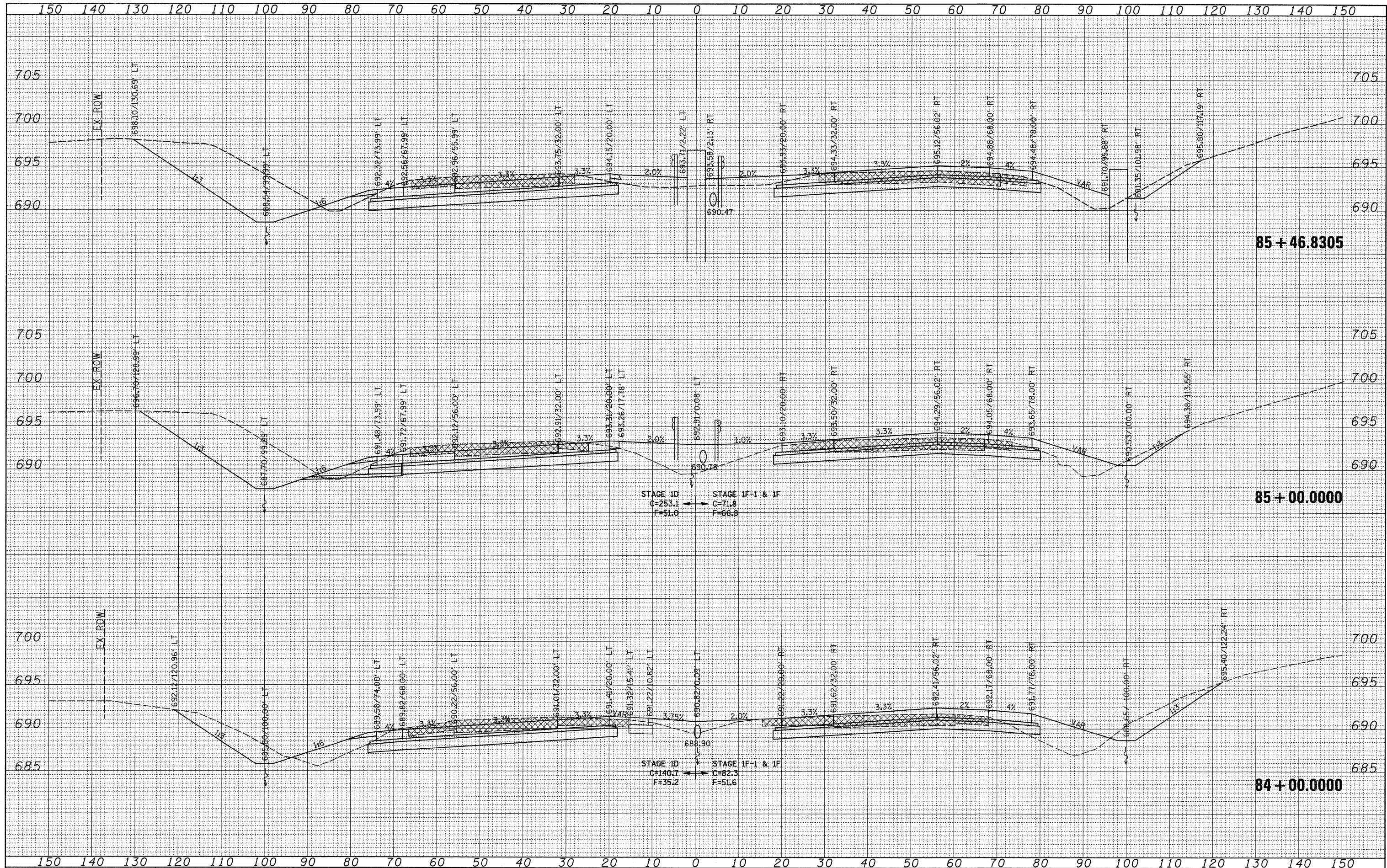
**STATE OF ILLINOIS
 DEPARTMENT OF TRANSPORTATION**

REVISED SHEETS 2-23-09
I-80 CROSS-SECTIONS
 SCALE: SHEET NO. OF SHEETS STA. 82+00.0000 TO STA. 83+00.0000

F.A.I. RTE.	SECTION	COUNTY	TOTAL SHEETS	SHEET NO.
80	(81-1R-1)	ROCK ISLAND	292	239
CONTRACT NO. 64933				
FED. ROAD DIST. NO.		ILLINOIS FED. AID PROJECT		

DATE	
BY	
ORIGINAL SURVEY	
PLOTTED	
NOTE BOOK	
AREAS CHECKED	

DATE	
BY	
ORIGINAL SURVEY	
PLOTTED	
NOTE BOOK	
AREAS CHECKED	



FILE NAME =
 USER NAME = grantpm
 DESIGNED -
 DRAWN -
 CHECKED -
 DATE -

DESIGNED -
 DRAWN -
 CHECKED -
 DATE -

DESIGNED -
 DRAWN -
 CHECKED -
 DATE -

DESIGNED -
 DRAWN -
 CHECKED -
 DATE -

DESIGNED -
 DRAWN -
 CHECKED -
 DATE -

STATE OF ILLINOIS
 DEPARTMENT OF TRANSPORTATION

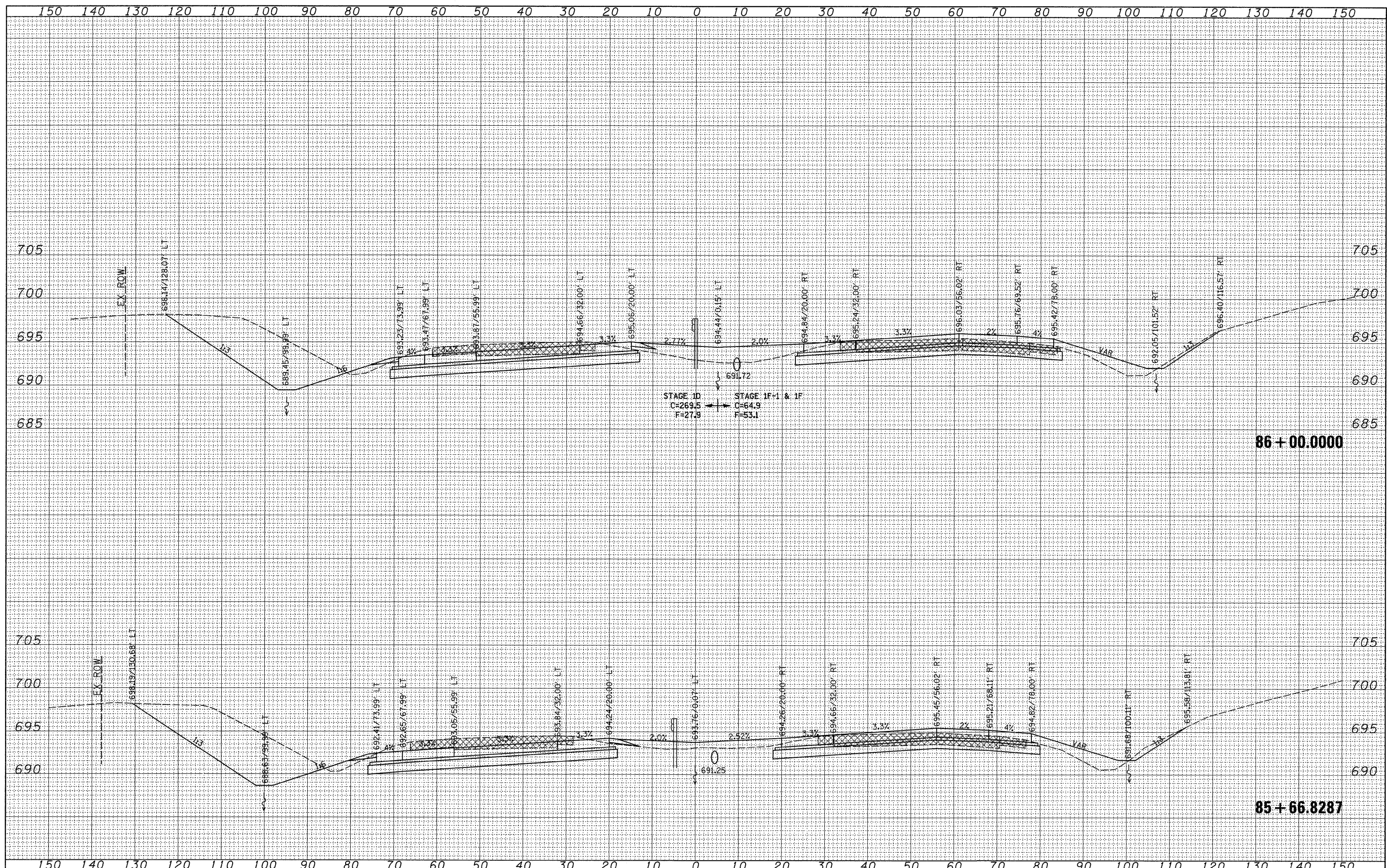
REVISOR SHEETS 2-23-09
 I-80 CROSS-SECTIONS

F.A.I. RTE.	SECTION	COUNTY	TOTAL SHEETS	SHEET NO.
80	(81-1)R-1	ROCK ISLAND	292	240
CONTRACT NO. 64933				

SCALE: SHEET NO. OF SHEETS STA. 84+00.0000 TO STA. 85+46.8305

FINAL SURVEY	SURVEYED	BY	DATE
PLOTTED			
NOTE BOOK	TEMPLATE		
AREAS	AREAS		
CHECKED	CHECKED		

ORIGINAL SURVEY	SURVEYED	BY	DATE
PLOTTED			
NOTE BOOK	TEMPLATE		
AREAS	AREAS		
CHECKED	CHECKED		



FILE NAME = c:\pwwork\p1\dot\grantpm\dms34289\d08483xm2.dgn
 USER NAME = grantpm
 PLOT SCALE = 10,0000 ' / IN.
 PLOT DATE = Wed Feb 11 14:21:56 2009

DESIGNED -
 DRAWN -
 CHECKED -
 DATE -

REVISED -
 REVISED -
 REVISED -
 REVISED -

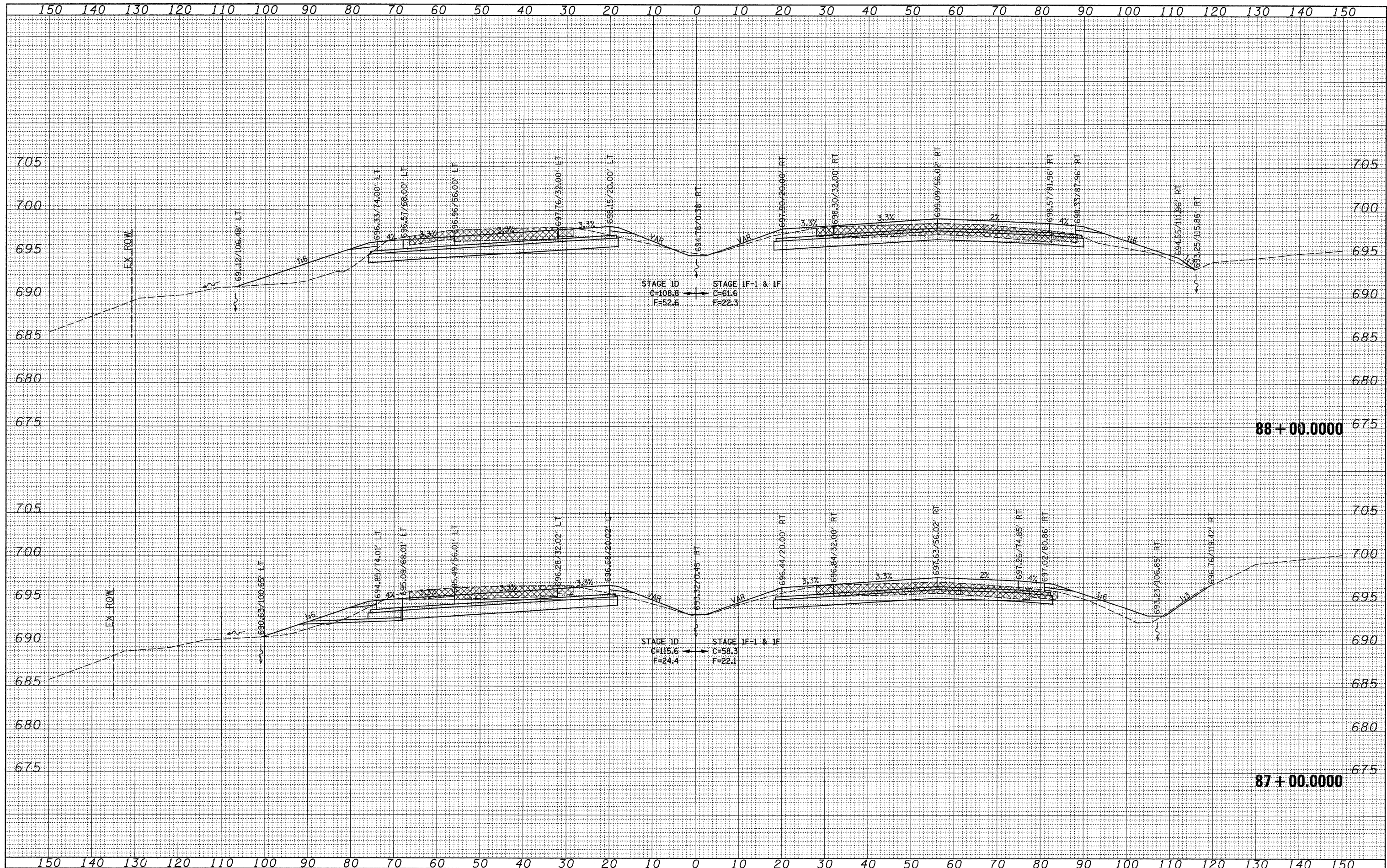
**STATE OF ILLINOIS
 DEPARTMENT OF TRANSPORTATION**

REVISI **REVISI SHEET 2-23-09**
L-80 CROSS-SECTIONS
 SCALE: SHEET NO. OF SHEETS STA. 85+66.8287 TO STA. 86+00.0000

F.A.I. RTE.	SECTION	COUNTY	TOTAL SHEETS	SHEET NO.
80	(81-1)R-1	ROCK ISLAND	292	241
CONTRACT NO. 64933				
FED. ROAD DIST. NO. ILLINOIS FED. AID PROJECT				

DATE	
BY	
SURVEYED	
PLOTTED	
NOTE BOOK	
AREAS CHECKED	

DATE	
BY	
ORIGINAL SURVEY	
PLOTTED	
NOTE BOOK	
AREAS CHECKED	



FILE NAME = c:\pwwork\pwwork\grantpm\dms34289\d08403xm2.dgn

USER NAME = grantpm
 PLOT SCALE = 10,0000' / IN.
 PLOT DATE = Wed Feb 11 14:21:56 2009

DESIGNED -	REVISED -
DRAWN -	REVISED -
CHECKED -	REVISED -
DATE -	REVISED -

**STATE OF ILLINOIS
 DEPARTMENT OF TRANSPORTATION**

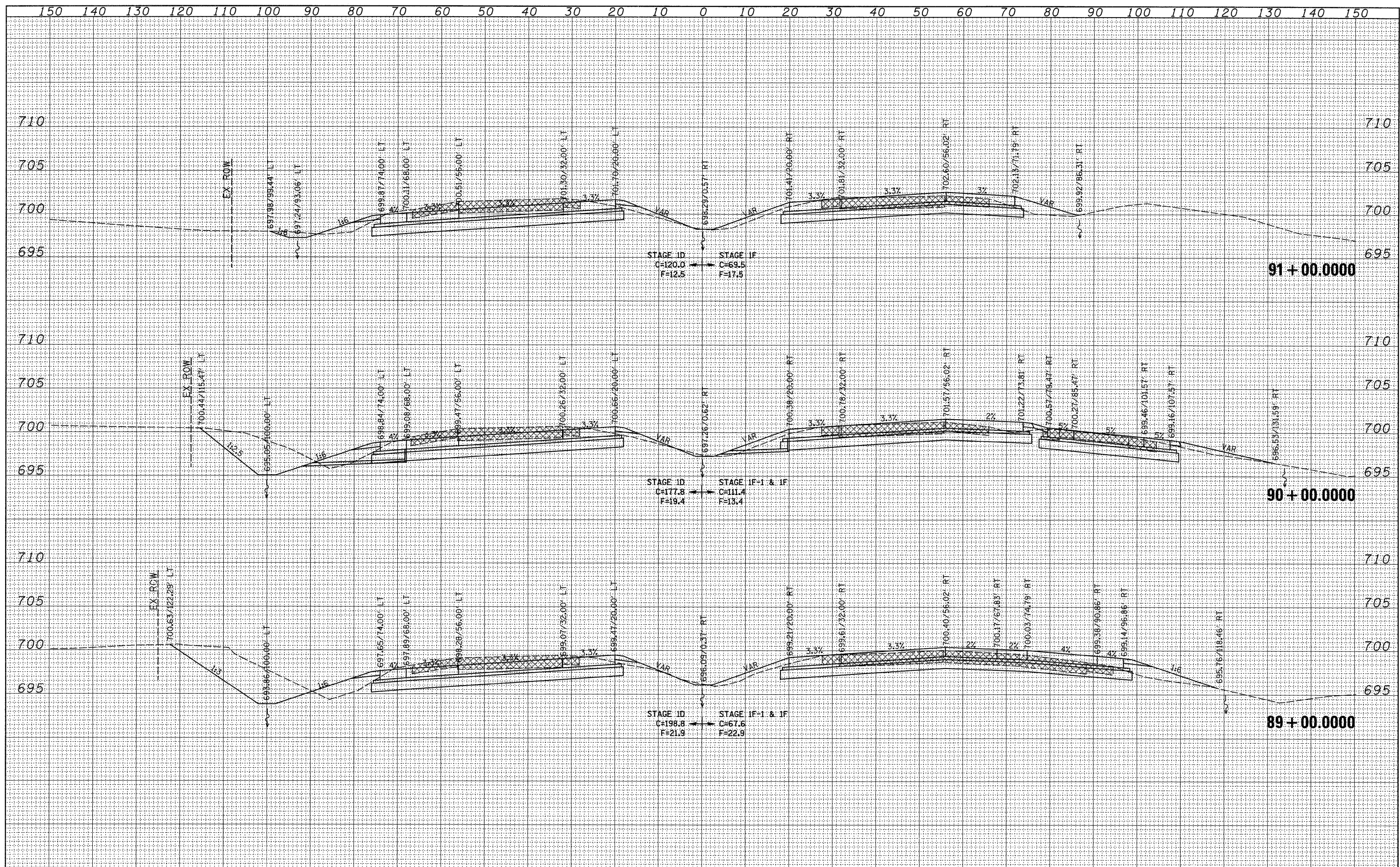
REVISED SHEET 2-23-09
I-80 CROSS-SECTIONS

SCALE: SHEET NO. OF SHEETS STA. 87+00.0000 TO STA. 88+00.0000

F.A.I. RTE. 80	SECTION (81-1R-1)	COUNTY ROCK ISLAND	TOTAL SHEETS 292	SHEET NO. 242
FED. ROAD DIST. NO.		ILLINOIS FED. AID PROJECT		
CONTRACT NO. 64933				

BY	DATE
SURVEYED	
PLOTTED	
TEMPLATE	
NOTE BOOK	
AREAS CHECKED	
NO.	

BY	DATE
SURVEYED	
PLOTTED	
TEMPLATE	
NOTE BOOK	
AREAS CHECKED	
NO.	



FILE NAME = c:\pwork\pwork\grantspm\dms34289\d08483x2.dgn
 USER NAME = grantspm
 PLOT SCALE = 10,0000 / IN.
 PLOT DATE = Wed Feb 11 14:21:57 2009

DESIGNED -	REVISED -
DRAWN -	REVISED -
CHECKED -	REVISED -
DATE -	REVISED -

**STATE OF ILLINOIS
DEPARTMENT OF TRANSPORTATION**

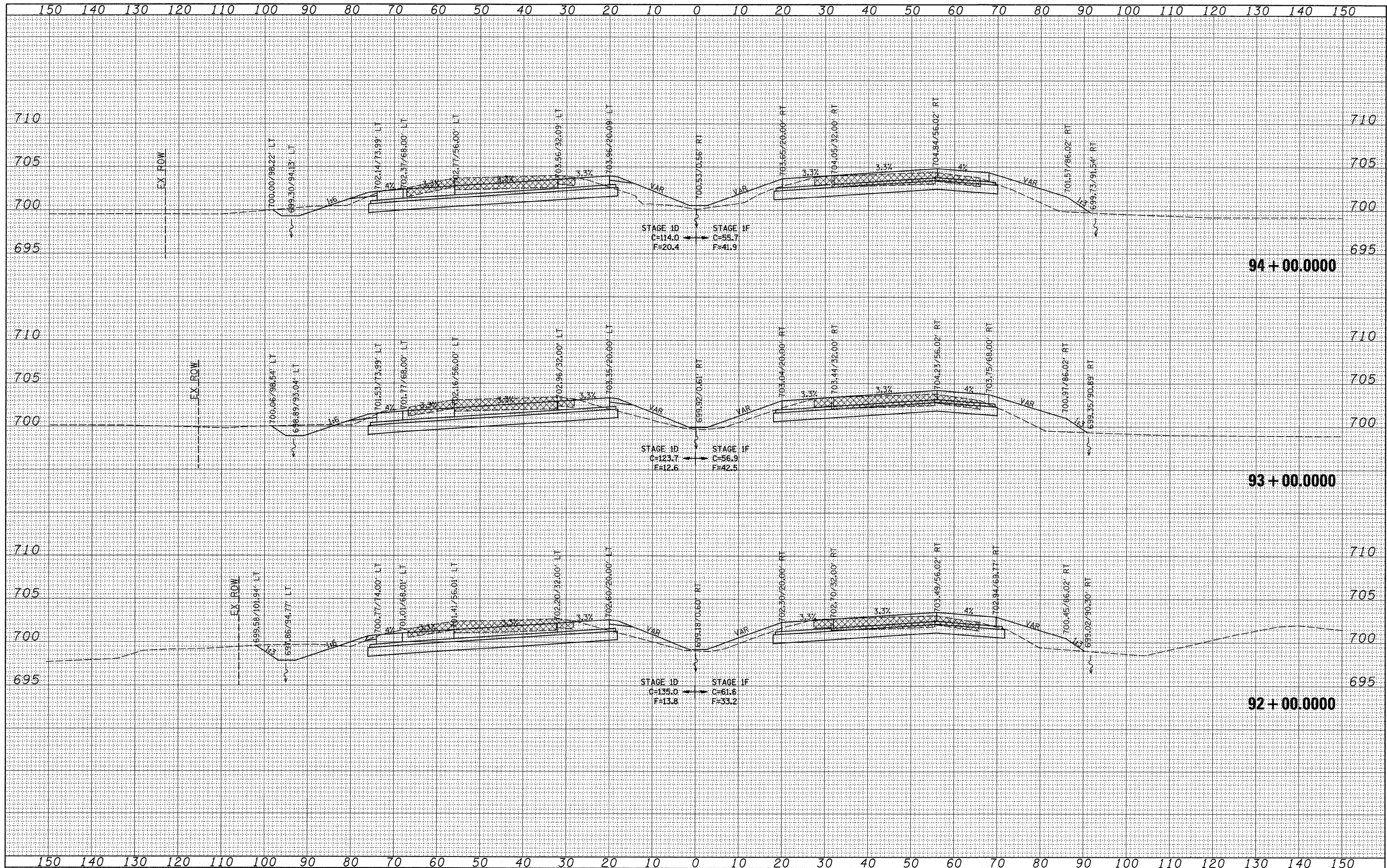
**REVISED SHEET 2-23-09
I-80 CROSS-SECTIONS**

SCALE: SHEET NO. OF SHEETS STA. 89+00.0000 TO STA. 91+00.0000

F.A.I. RTE. 80	SECTION (81-1)R-1	COUNTY ROCK ISLAND	TOTAL SHEETS 292	SHEET NO. 243
FED. ROAD DIST. NO. ILLINOIS		FED. AID PROJECT CONTRACT NO. 64933		

BY	DATE
SURVEYED	
PLOTTED	
NOTE BOOK	
AREAS CHECKED	
NO.	

BY	DATE
ORIGINAL SURVEY	
PLOTTED	
NOTE BOOK	
AREAS CHECKED	
NO.	



FILE NAME =
 c:\pw_work\pwsdot\grantpm\dms34289\d08403xm2.dgn

USER NAME = grantpm
 PLOT SCALE = 18.0000' / IN.
 PLOT DATE = Wed Feb 11 14:21:57 2009

DESIGNED -
 DRAWN -
 CHECKED -
 DATE -

REVISED -
 REVISED -
 REVISED -
 REVISED -

STATE OF ILLINOIS
 DEPARTMENT OF TRANSPORTATION

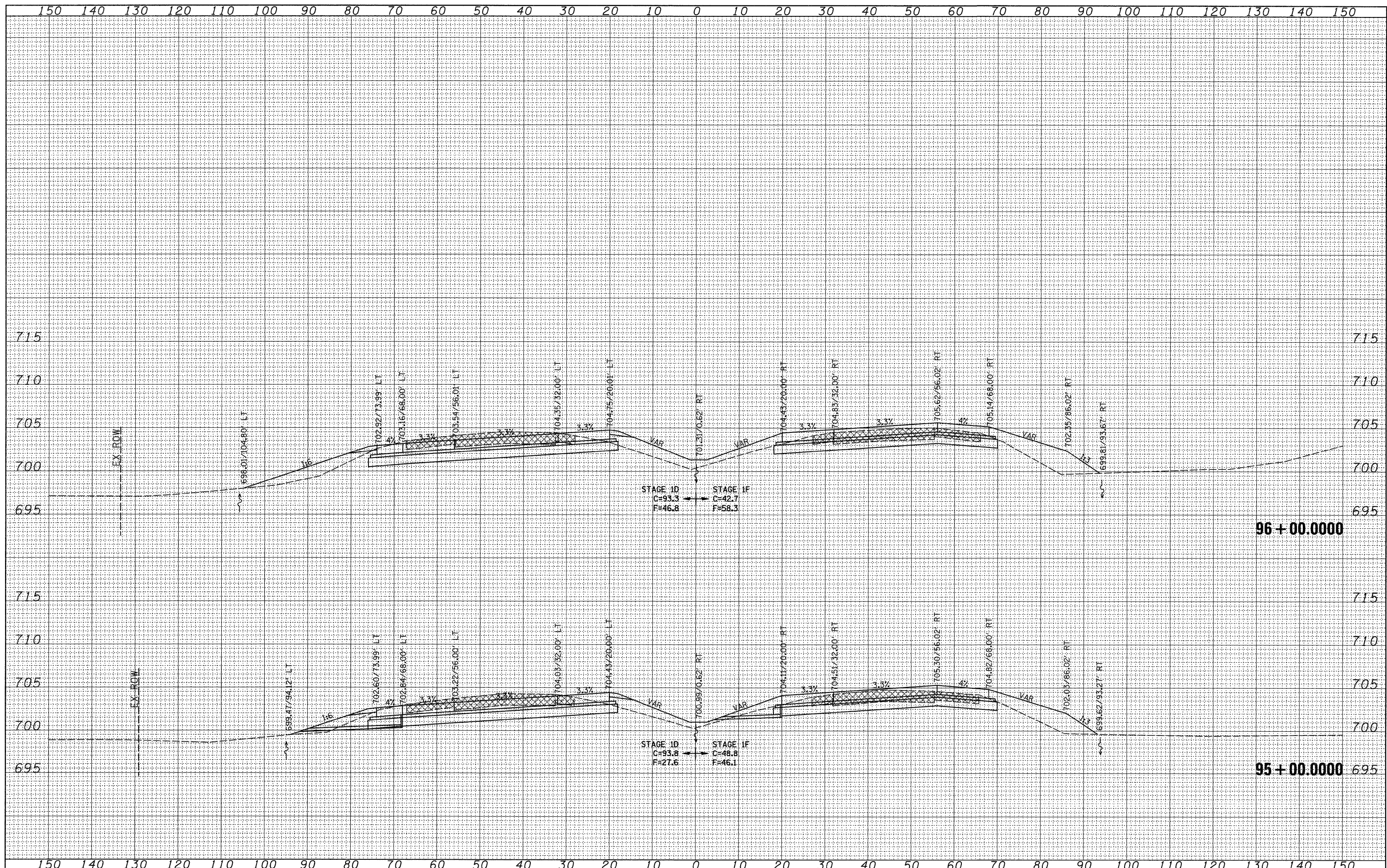
REVISED SHEET 2-23-09
 I-80 CROSS-SECTIONS

SCALE: SHEET NO. OF SHEETS STA. 92+00.0000 TO STA. 94+00.0000

F.A.I. RTE.	SECTION	COUNTY	TOTAL SHEETS	SHEET NO.
80	(61-1)R-1	ROCK ISLAND	292	244
CONTRACT NO. 64933				
FED. ROAD DIST. NO. ILLINOIS FED. AID PROJECT				

FINAL SURVEY	SURVEYED	BY	DATE
NOTE BOOK	PLOTTED		
NO.	TEMPLATE		
	AREAS CHECKED		

ORIGINAL SURVEY	SURVEYED	BY	DATE
NOTE BOOK	PLOTTED		
NO.	TEMPLATE		
	AREAS CHECKED		



FILE NAME = c:\pwork\pwork\grantspm\dms34289\d08483.m2.dgn
 USER NAME = grantspm
 PLOT SCALE = 10.0000' / IN.
 PLOT DATE = Wed Feb 11 14:21:58 2009

DESIGNED -
 DRAWN -
 CHECKED -
 DATE -

REVISED -
 REVISED -
 REVISED -
 REVISED -

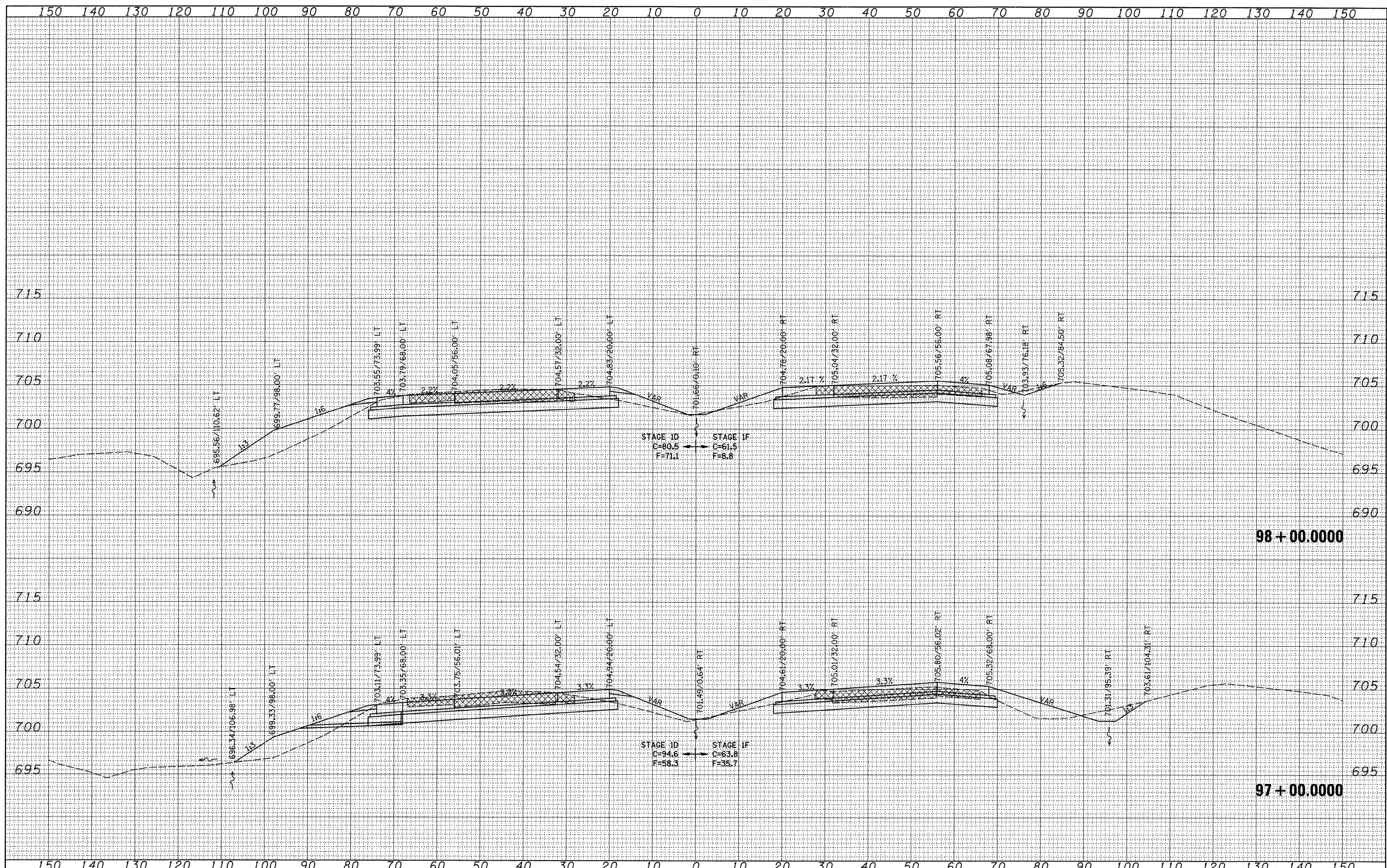
**STATE OF ILLINOIS
 DEPARTMENT OF TRANSPORTATION**

REVISOR SHEET 2-23-09
 I-80 CROSS-SECTIONS
 SCALE: SHEET NO. OF SHEETS STA. 95+00.0000 TO STA. 96+00.0000

F.A.I. RTE. 80	SECTION (81-1R-1)	COUNTY ROCK ISLAND	TOTAL SHEETS 292	SHEET NO. 245
FED. ROAD DIST. NO. ILLINOIS			FED. AID PROJECT	
CONTRACT NO. 64933				

FINAL SURVEY	SURVEYED	BY	DATE
PLOTTED			
TEMPLATE			
NOTE BOOK			
AREAS CHECKED			
NO.			

ORIGINAL SURVEY	SURVEYED	BY	DATE
PLOTTED			
TEMPLATE			
NOTE BOOK			
AREAS CHECKED			
NO.			



FILE NAME =
 USER NAME = grantpm
 PLOT SCALE = 10.0000' / IN.
 PLOT DATE = Wed Feb 11 14:21:58 2009

DESIGNED -
 DRAWN -
 CHECKED -
 DATE -

REVISED -
 REVISED -
 REVISED -
 REVISED -

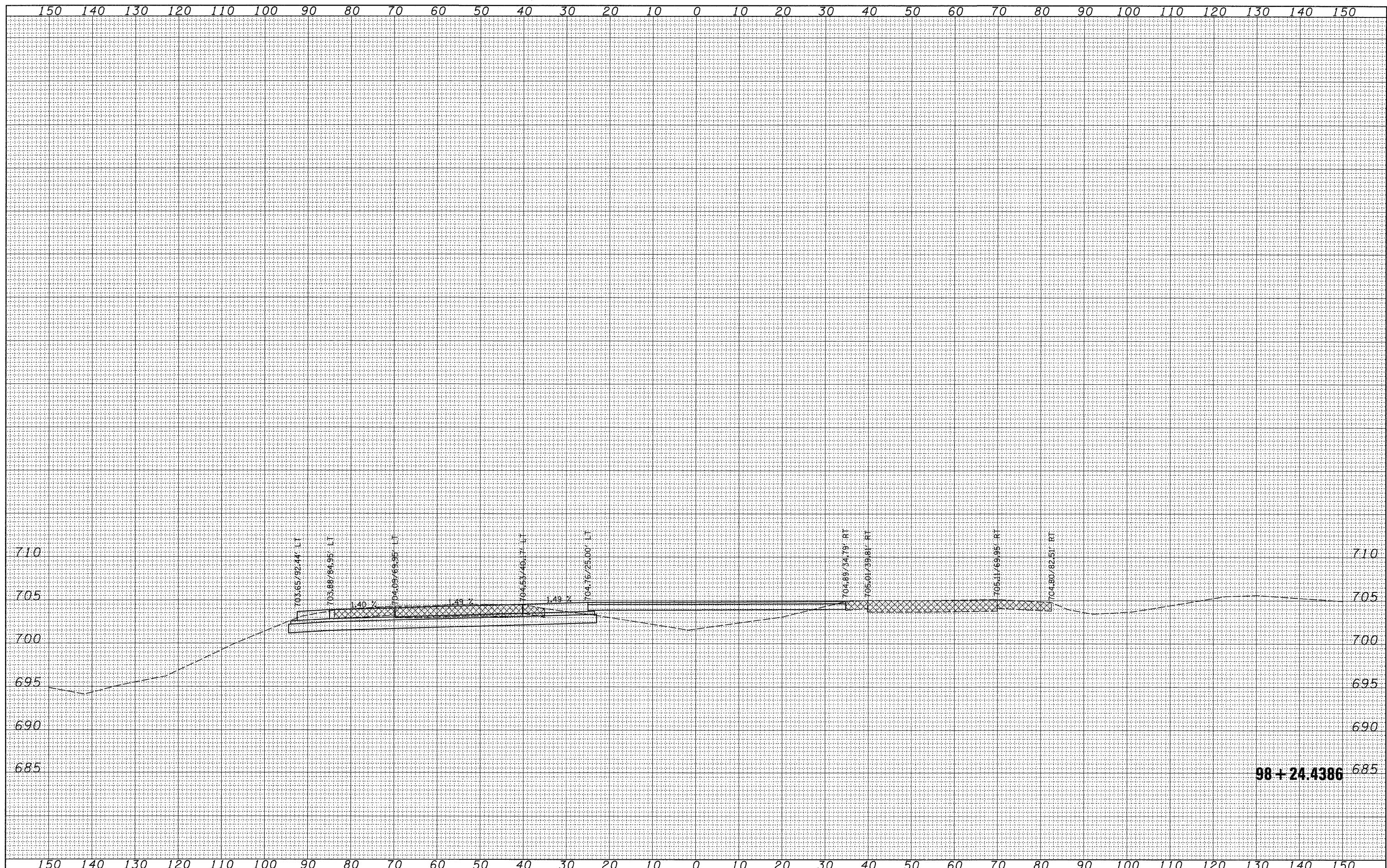
**STATE OF ILLINOIS
 DEPARTMENT OF TRANSPORTATION**

REVISOR: 2
 REVISED SHEET 2-23-09
 I-80 CROSS-SECTIONS
 SCALE: SHEET NO. OF SHEETS STA. 97+00.0000 TO STA. 98+00.0000

F.A.I. RTE.	SECTION	COUNTY	TOTAL SHEETS	SHEET NO.
80	(81-1)R-1	ROCK ISLAND	292	246
CONTRACT NO. 64933				
FED. ROAD DIST. NO. ILLINOIS FED. AID PROJECT				

FINAL SURVEY	SURVEYED	BY	DATE
NOTE BOOK	PLOTTED		
AREAS	TEMPLATE		
CHECKED	AREAS		
NO.	CHECKED		

ORIGINAL SURVEY	SURVEYED	BY	DATE
NOTE BOOK	PLOTTED		
AREAS	TEMPLATE		
CHECKED	AREAS		
NO.	CHECKED		



98+24.4386

FILE NAME = c:\pw_work\p1dot\grantpm\dms34289\d08483.m2.dgn
 USER NAME = grantpm
 PLOT SCALE = 10,0000' / IN.
 PLOT DATE = Wed Feb 11 14:21:59 2009

DESIGNED -
 DRAWN -
 CHECKED -
 DATE -

REVISED -
 REVISED -
 REVISED -
 REVISED -

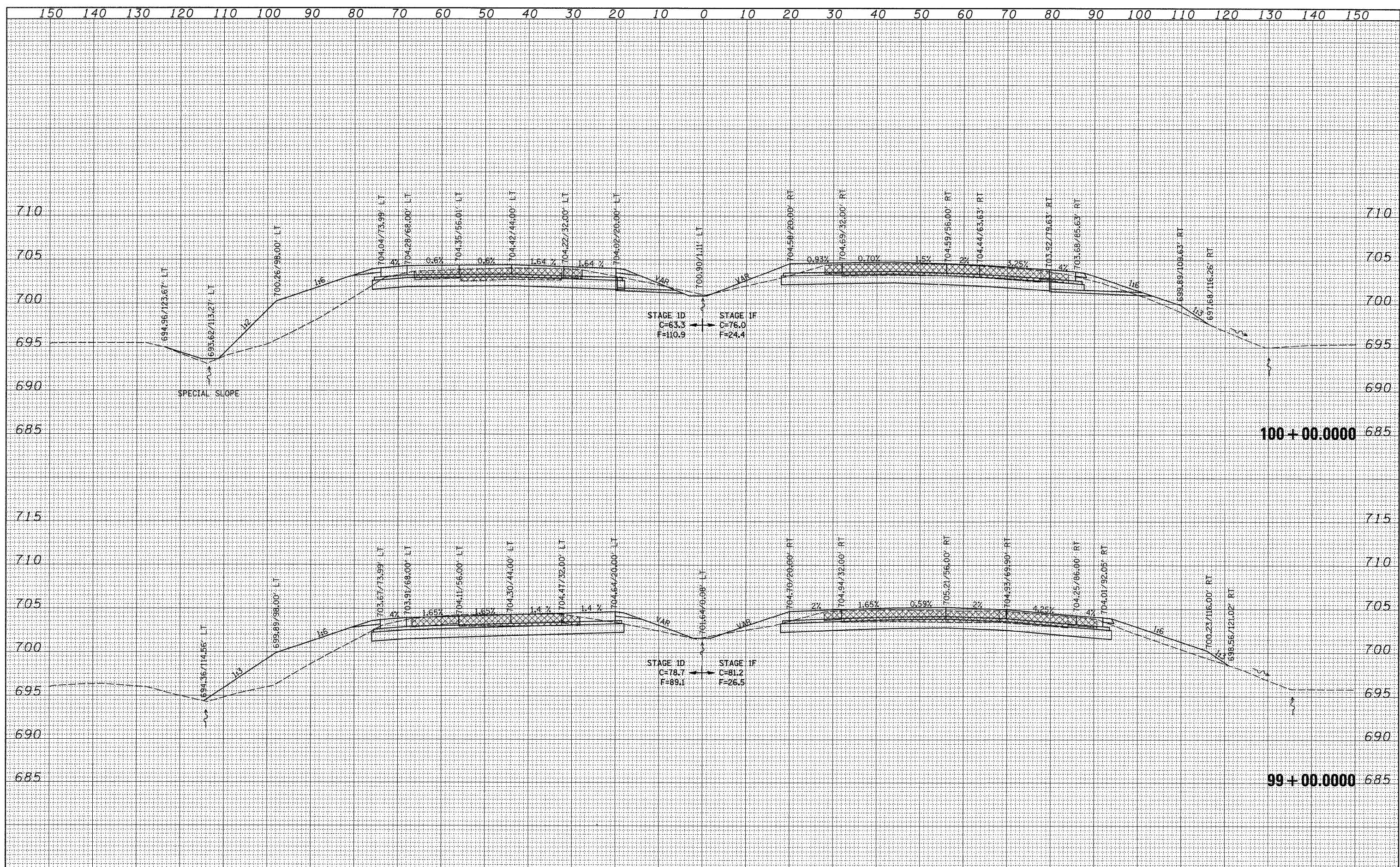
STATE OF ILLINOIS
 DEPARTMENT OF TRANSPORTATION

REVISED SHEET 2-23-09
 I-80 CROSS-SECTIONS
 SCALE: SHEET NO. OF SHEETS STA. 98+24.4386 TO STA. 98+24.4386

F.A.I. RTE. 80	SECTION (81-1) R-1	COUNTY ROCK ISLAND	TOTAL SHEETS 292	SHEET NO. 247
FED. ROAD DIST. NO. [ILLINOIS] FED. AID PROJECT			CONTRACT NO. 64933	

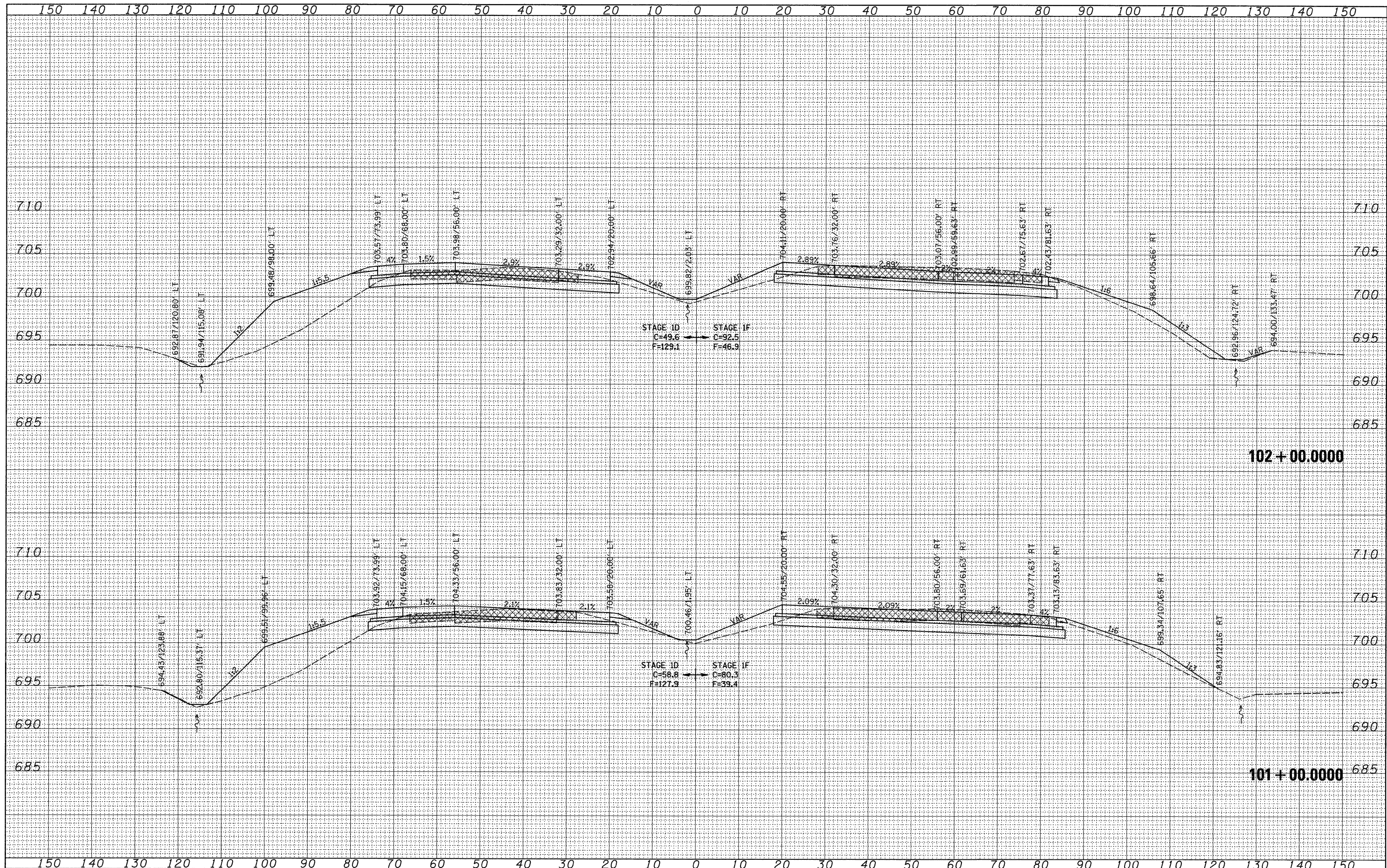
DATE	
BY	
FINAL SURVEY	SURVEYED
NOTE BOOK NO.	PLOTTED
AREAS CHECKED	TEMPLATE
	AREAS
	CHECKED

DATE	
BY	
ORIGINAL SURVEY	SURVEYED
NOTE BOOK NO.	PLOTTED
AREAS CHECKED	TEMPLATE
	AREAS
	CHECKED



FINAL SURVEY	SURVEYED	BY	DATE
NOTE BOOK	PLOTTED		
AREAS	TEMPLATE		
CHECKED	AREAS		
	CHECKED		

ORIGINAL SURVEY	SURVEYED	BY	DATE
NOTE BOOK	PLOTTED		
AREAS	TEMPLATE		
CHECKED	AREAS		
	CHECKED		



FILE NAME =
 c:\pwwork\pwwork\grantspm\dms34289\d08403\m2.dgn

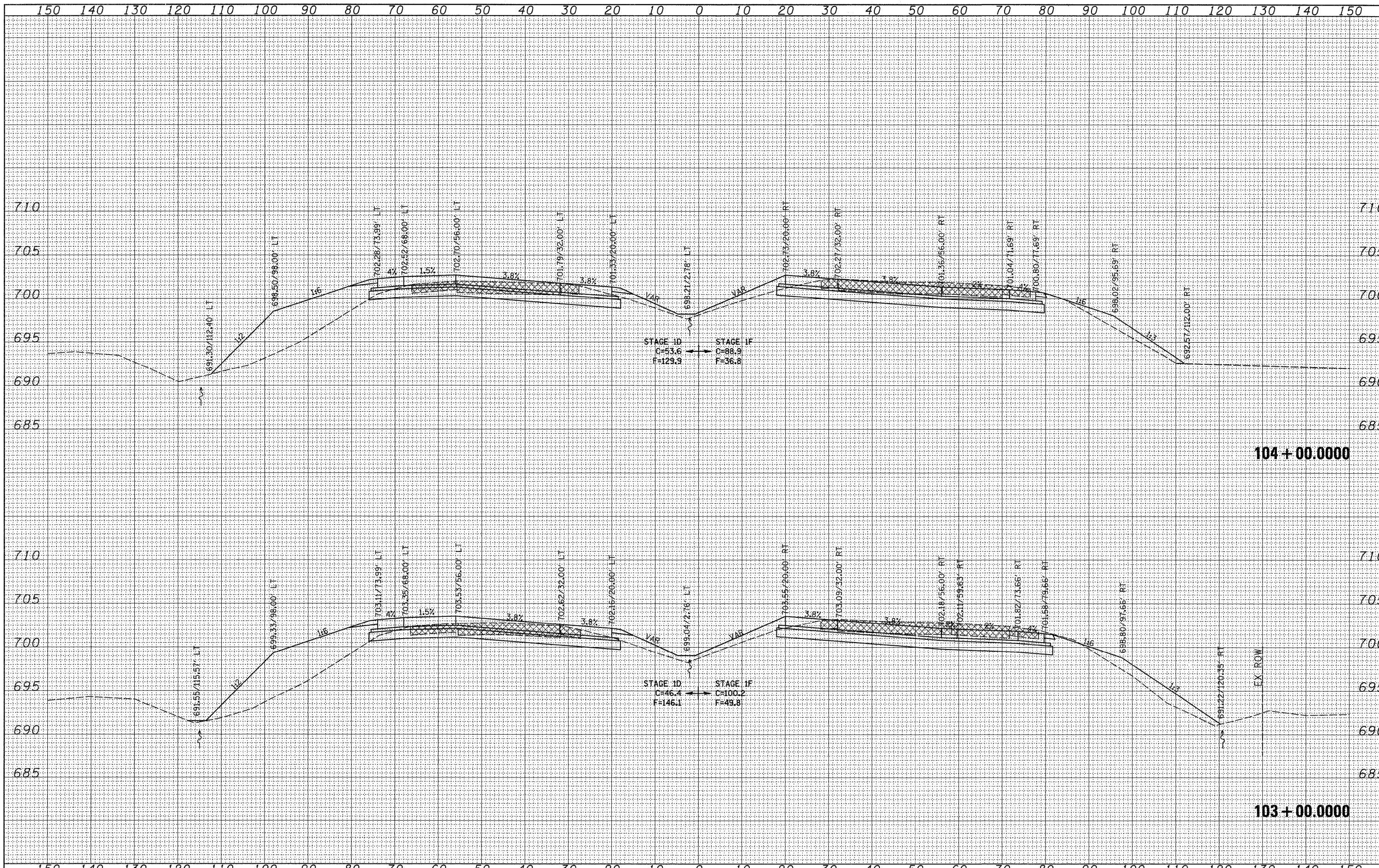
USER NAME = grantspm
 PLOT SCALE = 10.0000' / IN.
 PLOT DATE = Wed Feb 11 14:22:00 2009

DESIGNED -	REVISED -
DRAWN -	REVISED -
CHECKED -	REVISED -
DATE -	REVISED -

**STATE OF ILLINOIS
 DEPARTMENT OF TRANSPORTATION**

REVISOR: [Symbol] REVISED SHEET 2-23-09
 I-80 CROSS-SECTIONS
 SCALE: SHEET NO. OF SHEETS STA. 101+00.0000 TO STA. 102+00.0000

F.A.I. RTE. 80	SECTION (81-1R-1)	COUNTY ROCK ISLAND	TOTAL SHEETS 292	SHEET NO. 249
FED. ROAD DIST. NO. [ILLINOIS] FED. AID PROJECT			CONTRACT NO. 64933	



BY	DATE
SURVEYED	
PLOTTED	
TEMPLATE	
NOTE BOOK	
AREAS CHECKED	
NO.	

BY	DATE
SURVEYED	
PLOTTED	
TEMPLATE	
NOTE BOOK	
AREAS CHECKED	
NO.	

FILE NAME =
 c:\pwork\p101dot\grantpm\dms34289\1008483\m2.dgn

USER NAME = grantpm
 PLOT SCALE = 10.0000 ' / IN.
 PLOT DATE = Wed Feb 11 14:22:00 2009

DESIGNED -
 DRAWN -
 CHECKED -
 DATE -

REVISED -
 REVISED -
 REVISED -
 REVISED -

**STATE OF ILLINOIS
 DEPARTMENT OF TRANSPORTATION**

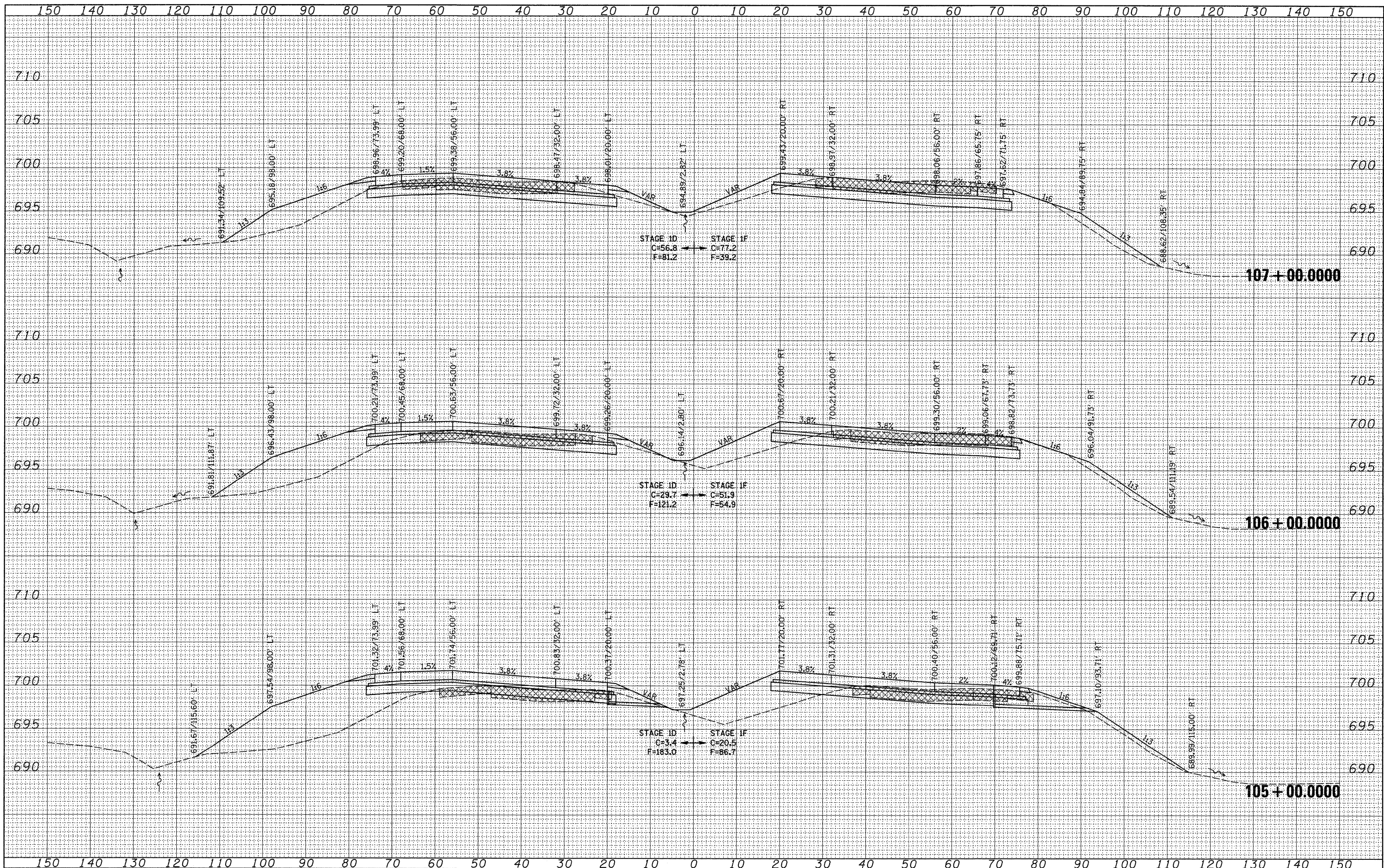
REVISOR'S MARK: REVISED SHEET 2-23-09
I-80 CROSS-SECTIONS

SCALE: SHEET NO. OF SHEETS STA. 103+00.0000 TO STA. 104+00.0000

F.A.I. RTE. 80	SECTION (81-1R-1)	COUNTY ROCK ISLAND	TOTAL SHEETS 292	SHEET NO. 250
CONTRACT NO. 64933			ILLINOIS FED. AID PROJECT	

DATE	
BY	
SURVEYED	
PLOTTED	
TEMPLATE	
NOTE BOOK	
AREAS CHECKED	
NO.	

DATE	
BY	
SURVEYED	
PLOTTED	
TEMPLATE	
NOTE BOOK	
AREAS CHECKED	
NO.	



FILE NAME = c:\pwwork\pwwork\grantpm\dms34289\d08483xm2.dgn
 USER NAME = grantpm
 PLT SCALE = 10.0000' / IN.
 PLT DATE = Wed Feb 11 14:22:01 2009

DESIGNED -	REVISED -
DRAWN -	REVISED -
CHECKED -	REVISED -
DATE -	REVISED -

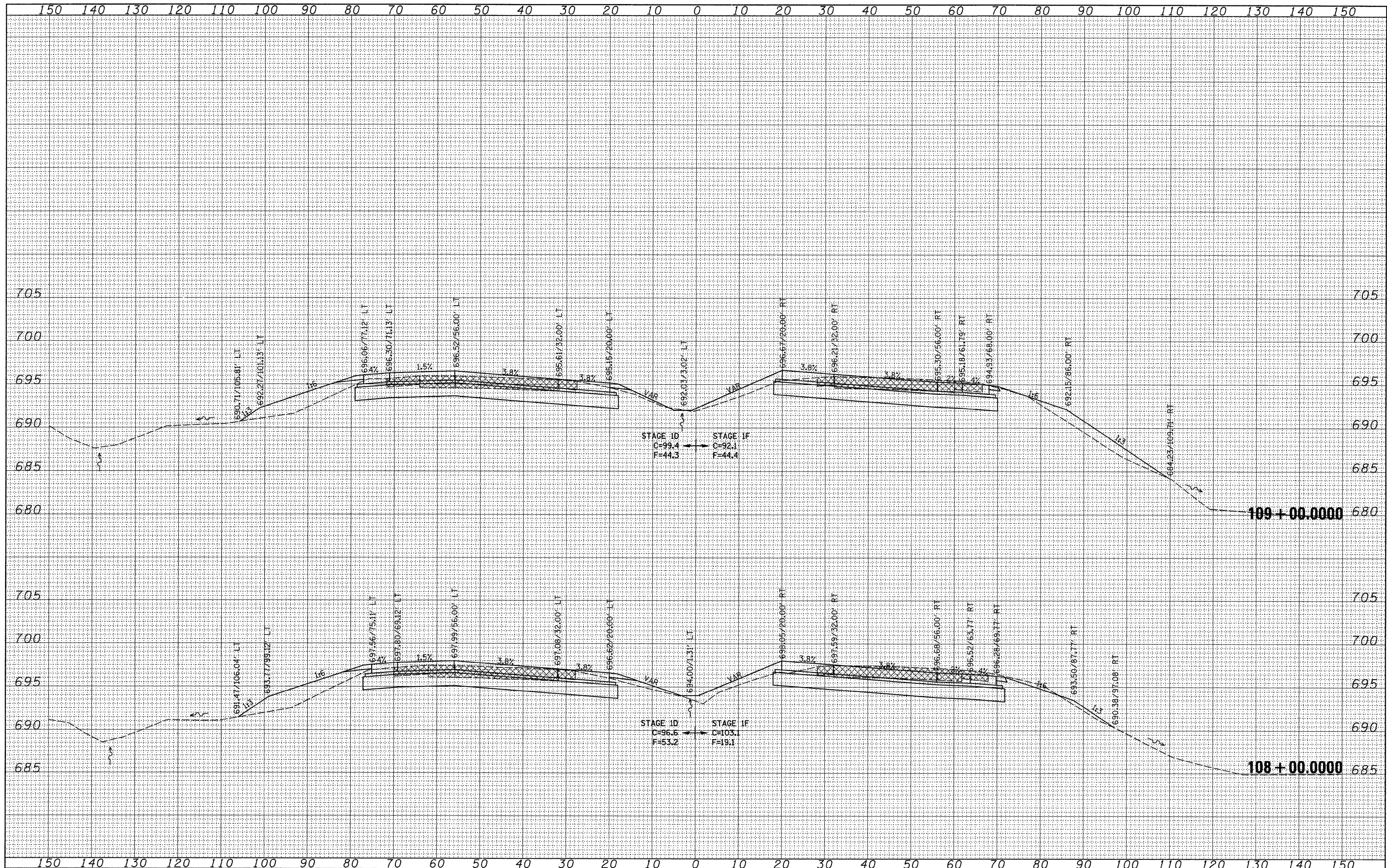
**STATE OF ILLINOIS
 DEPARTMENT OF TRANSPORTATION**

REVISOR SHEET 2-23-09
 I-80 CROSS-SECTIONS
 SCALE: SHEET NO. OF SHEETS STA. 105+00.0000 TO STA. 107+00.0000

F.A.I. RTE.	SECTION	COUNTY	TOTAL SHEETS	SHEET NO.
80	(81-1)R-1	ROCK ISLAND	292	251
CONTRACT NO. 64933				
FED. ROAD DIST. NO.		ILLINOIS FED. AID PROJECT		

FINAL SURVEY	SURVEYED	BY	DATE
NOTE BOOK	PLOTTED		
AREAS CHECKED	TEMPLATE		
NO.	AREAS CHECKED		

ORIGINAL SURVEY	SURVEYED	BY	DATE
NOTE BOOK	PLOTTED		
AREAS CHECKED	TEMPLATE		
NO.	AREAS CHECKED		



FILE NAME =
 c:\pwwork\pwwork\grantspm\dms34289\d08483xm2.dgn

USER NAME = grantpm
 PLOT SCALE = 10.0000' / IN.
 PLOT DATE = Wed Feb 11 14:22:01 2009

DESIGNED -
 DRAWN -
 CHECKED -
 DATE -

REVISED -
 REVISED -
 REVISED -
 REVISED -

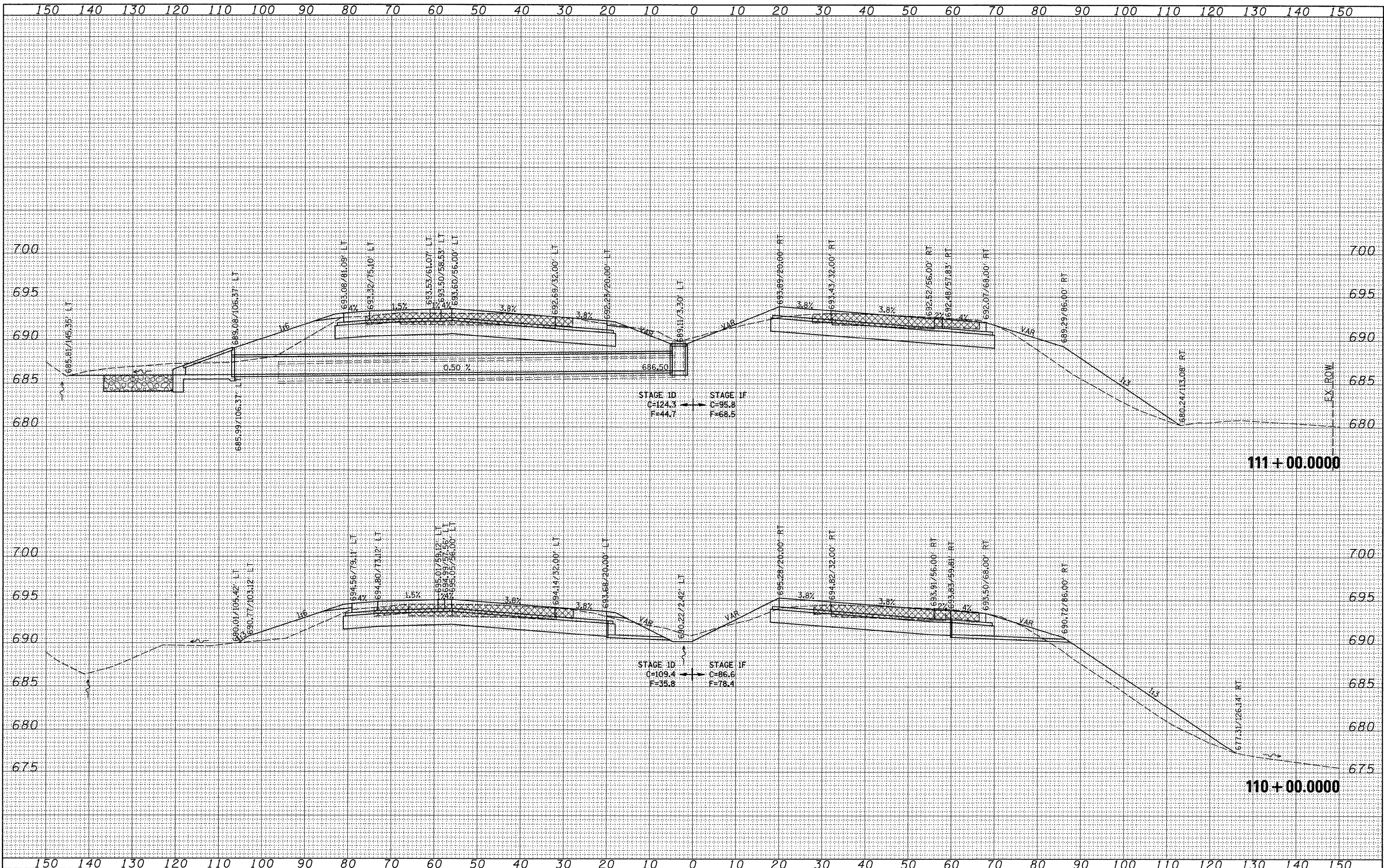
**STATE OF ILLINOIS
 DEPARTMENT OF TRANSPORTATION**

REVISOR SHEET 2-23-0a
 I-80 CROSS-SECTIONS
 SCALE: SHEET NO. OF SHEETS STA. 108+00.0000 TO STA. 109+00.0000

F.A.I. RTE.	SECTION	COUNTY	TOTAL SHEETS	SHEET NO.
80	(81-1R-1)	ROCK ISLAND	292	252
				CONTRACT NO. 64933
FED. ROAD DIST. NO. ILLINOIS FED. AID PROJECT				

FINAL SURVEYED	BY	DATE
PLOTTED		
NOTE BOOK		
AREAS CHECKED		
NO.		

ORIGINAL SURVEYED	BY	DATE
PLOTTED		
NOTE BOOK		
AREAS CHECKED		
NO.		



FILE NAME =
 c:\pwork\pwork\grantsm\dms34289\d08403x2.dgn

USER NAME = grantsm
 PLLOT SCALE = 10.0000' / IN.
 PLOT DATE = Wed Feb 11 14:22:02 2009

DESIGNED -
 DRAWN -
 CHECKED -
 DATE -

REVISED -
 REVISED -
 REVISED -
 REVISED -

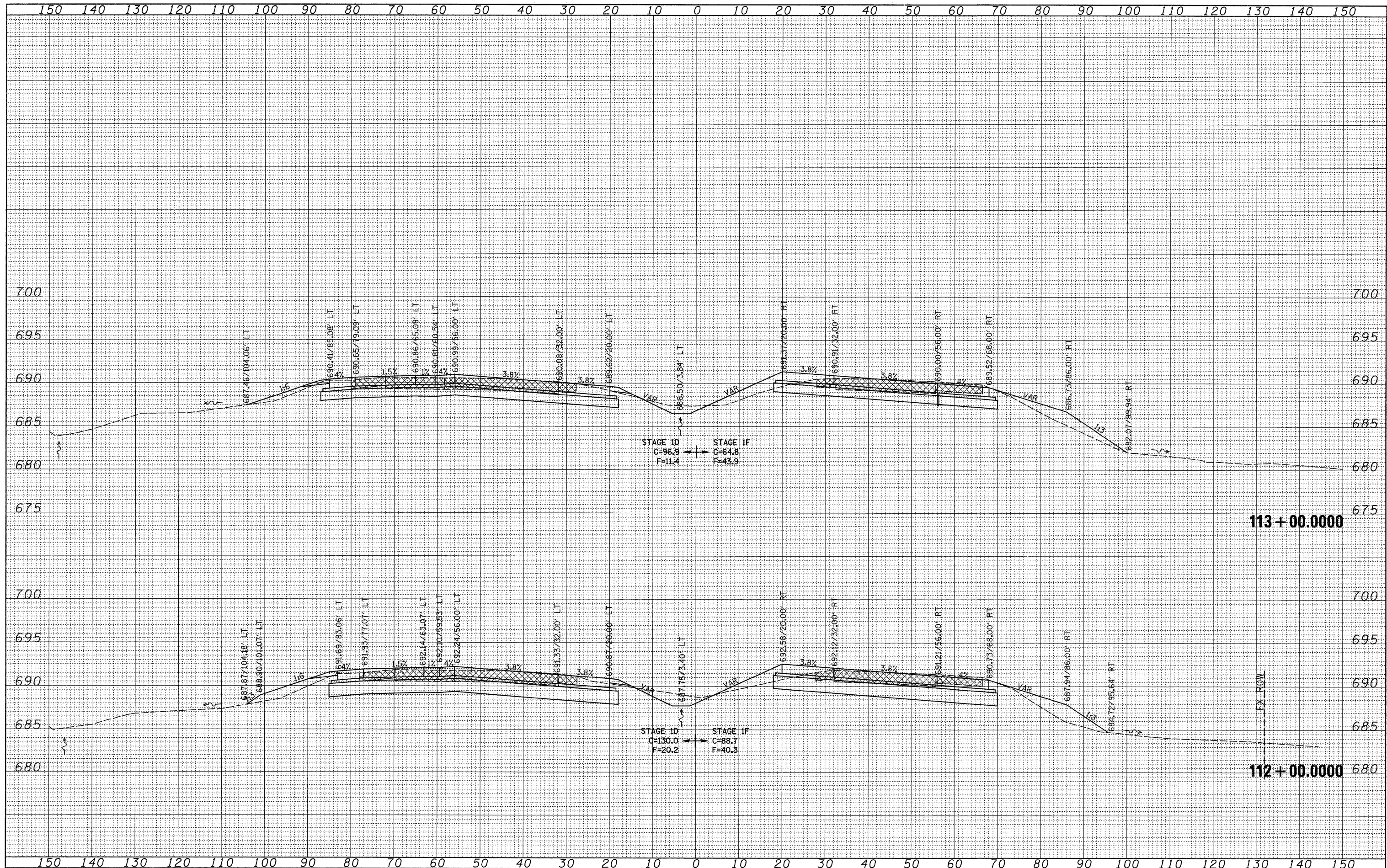
**STATE OF ILLINOIS
 DEPARTMENT OF TRANSPORTATION**

2 REVISED SHEET 2-23-09
 I-80 CROSS-SECTIONS
 SCALE: SHEET NO. OF SHEETS STA. 110+00.0000 TO STA. 111+00.0000

F.A.I. RTE.	SECTION	COUNTY	TOTAL SHEETS	SHEET NO.
80	(81-1R-1)	ROCK ISLAND	292	253
				CONTRACT NO. 64933
FED. ROAD DIST. NO.		ILLINOIS FED. AID PROJECT		

FINAL SURVEY	SURVEYED	BY	DATE
PLOTTED	PLOTTED		
NOTE BOOK	NOTE BOOK		
AREAS CHECKED	AREAS CHECKED		
NO.	NO.		

ORIGINAL SURVEY	SURVEYED	BY	DATE
PLOTTED	PLOTTED		
NOTE BOOK	NOTE BOOK		
AREAS CHECKED	AREAS CHECKED		
NO.	NO.		



FILE NAME =
 c:\pwwork\pwwork\grantpm\dms34289\d08483xm2.dgn

USER NAME = grantpm
 PLOT SCALE = 1/8" = 10.0000' / IN.
 PLOT DATE = Wed Feb 11 14:22:02 2009

DESIGNED -
 DRAWN -
 CHECKED -
 DATE -

REVISED -
 REVISED -
 REVISED -
 REVISED -

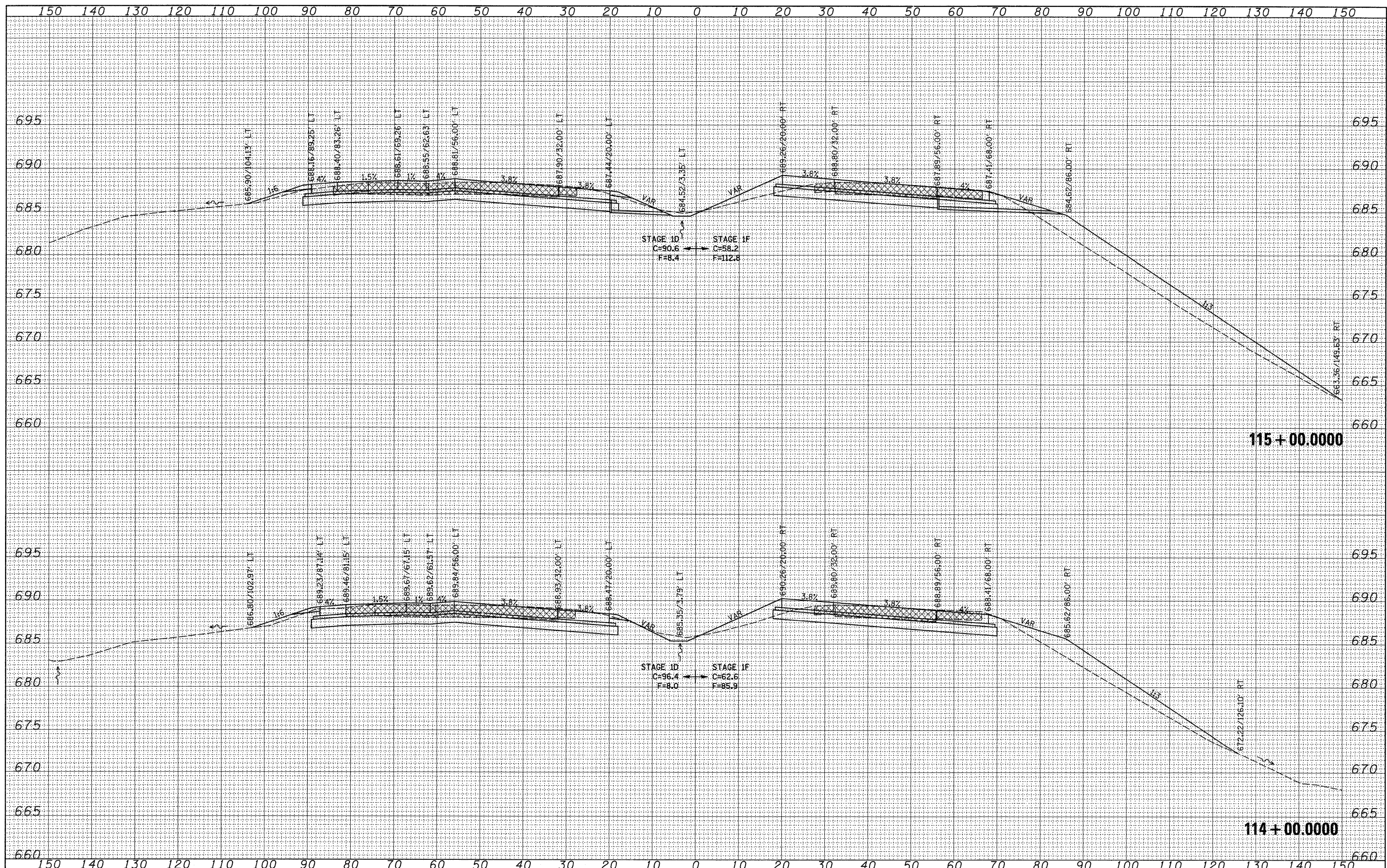
STATE OF ILLINOIS
 DEPARTMENT OF TRANSPORTATION

REVISOR'S MARK: Δ REVISED SHEET 2-23-09
 I-80 CROSS-SECTIONS
 SCALE: SHEET NO. OF SHEETS STA. 112+00.0000 TO STA. 113+00.0000

F.A.I. RTE. 80	SECTION (81-1R-1)	COUNTY ROCK ISLAND	TOTAL SHEETS 292	SHEET NO. 254
FED. ROAD DIST. NO. [ILLINOIS] FED. AID PROJECT			CONTRACT NO. 64933	

FINAL	SURVEYED	DATE
SURVEY	PLOTTED	
NOTE BOOK	TEMPLATE	
NO.	AREAS CHECKED	

ORIGINAL	SURVEYED	DATE
SURVEY	PLOTTED	
NOTE BOOK	TEMPLATE	
NO.	AREAS CHECKED	



FILE NAME = c:\pwork\p1dot\grantpm\dms34289\08483.m2.dgn
 USER NAME = grantpm
 PLOT SCALE = 10.0000' / IN.
 PLOT DATE = Wed Feb 11 14:22:02 2009

DESIGNED -
 DRAWN -
 CHECKED -
 DATE -

REVISED -
 REVISED -
 REVISED -
 REVISED -

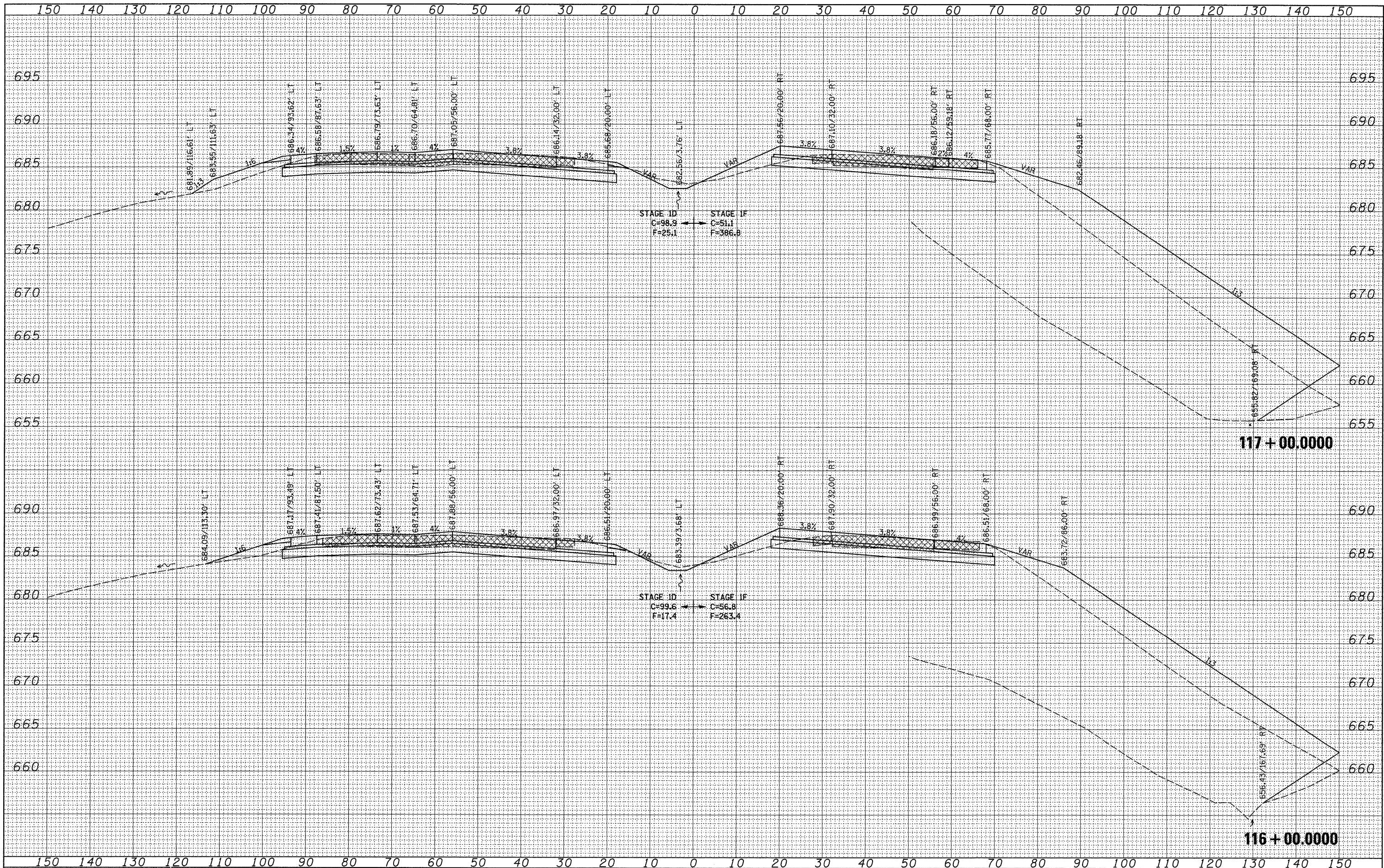
**STATE OF ILLINOIS
 DEPARTMENT OF TRANSPORTATION**

REVISOR SHEET 2-23-09
 I-80 CROSS-SECTIONS
 SCALE: SHEET NO. OF SHEETS STA. 114+00.0000 TO STA. 115+00.0000

F.A.I. RTE.	SECTION	COUNTY	TOTAL SHEETS	SHEET NO.
80	(B1-1)R-1	ROCK ISLAND	292	255
CONTRACT NO. 64933				
FED. ROAD DIST. NO.		ILLINOIS FED. AID PROJECT		

DATE	
BY	
FINISHED SURVEY	
PLOTTED	
NOTE BOOK	
AREAS CHECKED	
NO.	

DATE	
BY	
ORIGINAL SURVEY	
PLOTTED	
NOTE BOOK	
AREAS CHECKED	
NO.	



FILE NAME =
 c:\pw_work\p\widot\gran\pm\dms34289\d08483xm2.dgn

USER NAME = gran\pm
 PLOT SCALE = 10.0000' / IN.
 PLOT DATE = Wed Feb 11 14:22:03 2009

DESIGNED -	REVISED -
DRAWN -	REVISED -
CHECKED -	REVISED -
DATE -	REVISED -

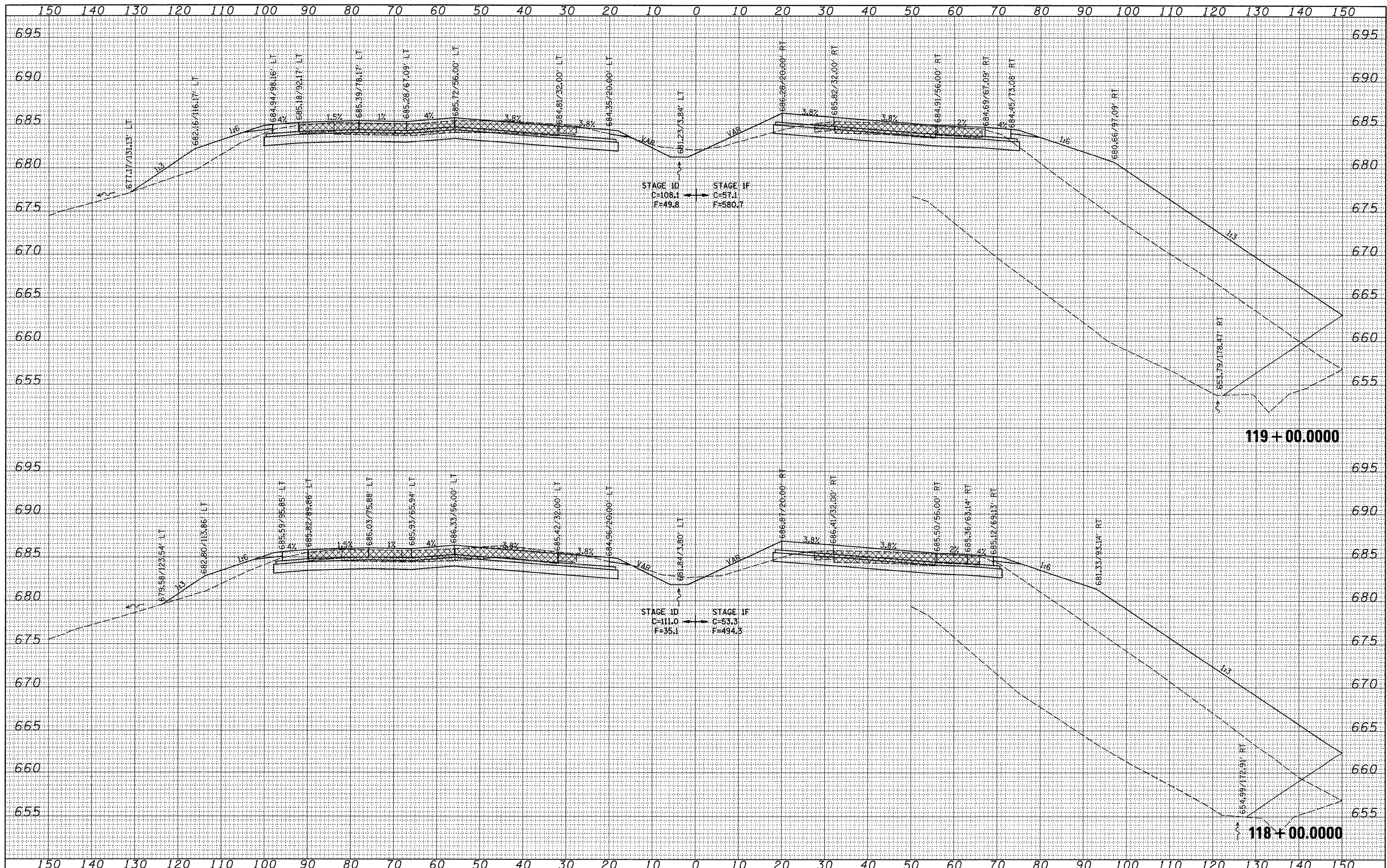
**STATE OF ILLINOIS
 DEPARTMENT OF TRANSPORTATION**

REVISED SHEET 2-23-09
I-80 CROSS-SECTIONS
 SCALE: SHEET NO. OF SHEETS STA. 116+00.0000 TO STA. 117+00.0000

F.A.I. RTE.	SECTION	COUNTY	TOTAL SHEETS	SHEET NO.
80	(81-1)R-1	ROCK ISLAND	292	256
CONTRACT NO. 64933				
FED. ROAD DIST. NO. ILLINOIS FED. AID PROJECT				

FINAL SURVEY	SURVEYED	BY	DATE
NOTE BOOK	PLOTTED		
AREAS CHECKED	TEMPLATE		
NO.	AREAS CHECKED		

ORIGINAL SURVEY	SURVEYED	BY	DATE
NOTE BOOK	PLOTTED		
AREAS CHECKED	TEMPLATE		
NO.	AREAS CHECKED		



FILE NAME = c:\pwwork\p\idot\grantpm\dms34289\d08403xm2.dgn
 USER NAME = grantpm
 PLOT SCALE = 10.0000' / IN.
 PLOT DATE = Wed Feb 11 14:22:03 2009

DESIGNED -
 DRAWN -
 CHECKED -
 DATE -

REVISED -
 REVISED -
 REVISED -
 REVISED -

**STATE OF ILLINOIS
 DEPARTMENT OF TRANSPORTATION**

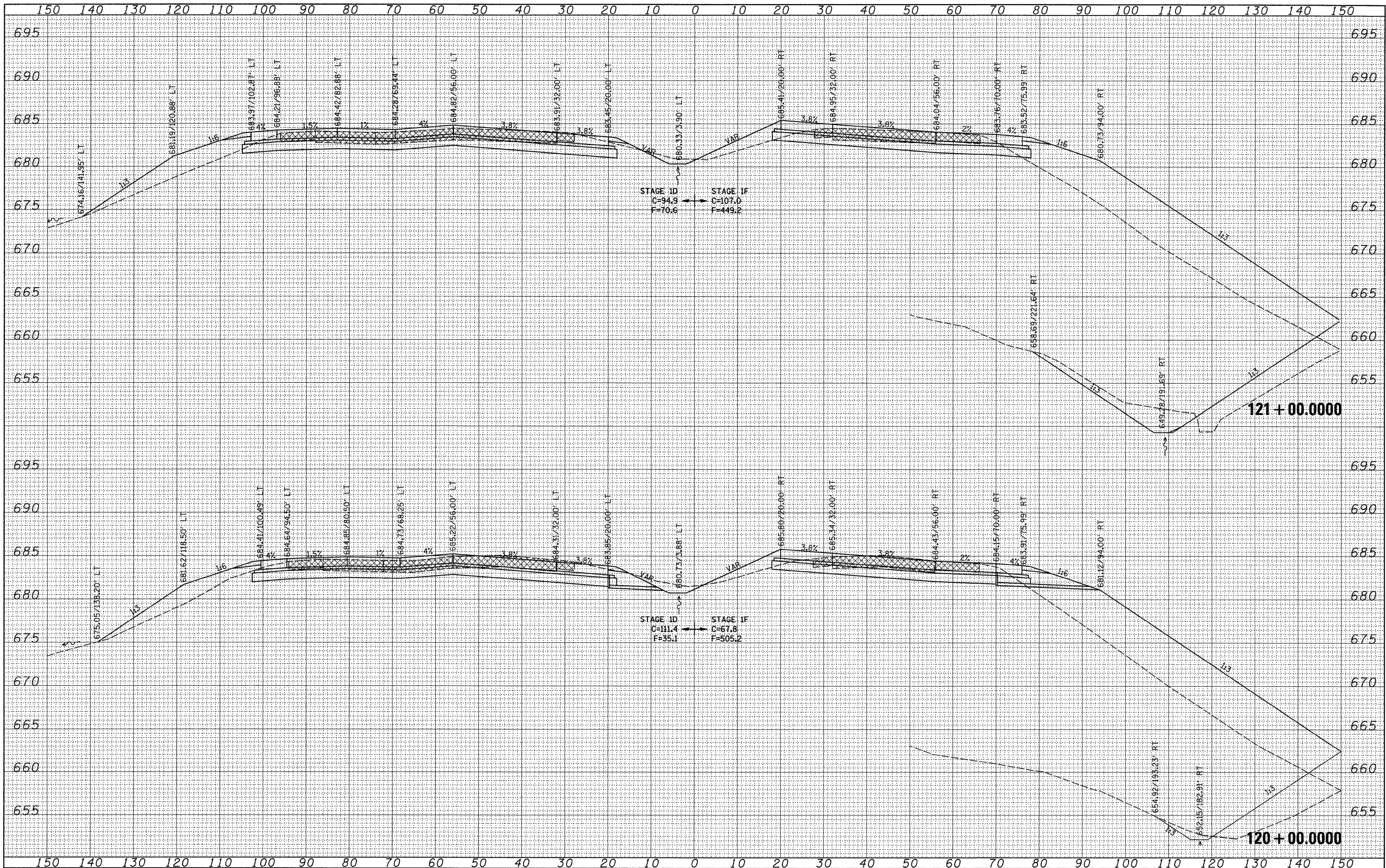
REVISED SHEET 2-23-09
I-80 CROSS-SECTIONS

SCALE: SHEET NO. OF SHEETS STA. 118+00.0000 TO STA. 119+00.0000

F.A.I. RTE.	SECTION	COUNTY	TOTAL SHEETS	SHEET NO.
80	(81-1R-1)	ROCK ISLAND	292	257
FED. ROAD DIST. NO. (ILLINOIS) FED. AID PROJECT			CONTRACT NO. 64933	

DATE	
BY	
FINAL SURVEY	
SURVEYED	
PLOTTED	
NOTE BOOK	
AREAS CHECKED	
NO.	

DATE	
BY	
ORIGINAL SURVEY	
SURVEYED	
PLOTTED	
NOTE BOOK	
AREAS CHECKED	
NO.	



FILE NAME =
 c:\pw_work\p\widot\grantpm\dms34289\d08403xm2.dgn

USER NAME = grantpm
 DESIGNED -
 DRAWN -
 PLOT SCALE = 18.0000' / IN.
 PLOT DATE = Wed Feb 11 14:22:04 2009

DESIGNED -
 DRAWN -
 CHECKED -
 DATE -

REVISED -
 REVISED -
 REVISED -
 REVISED -

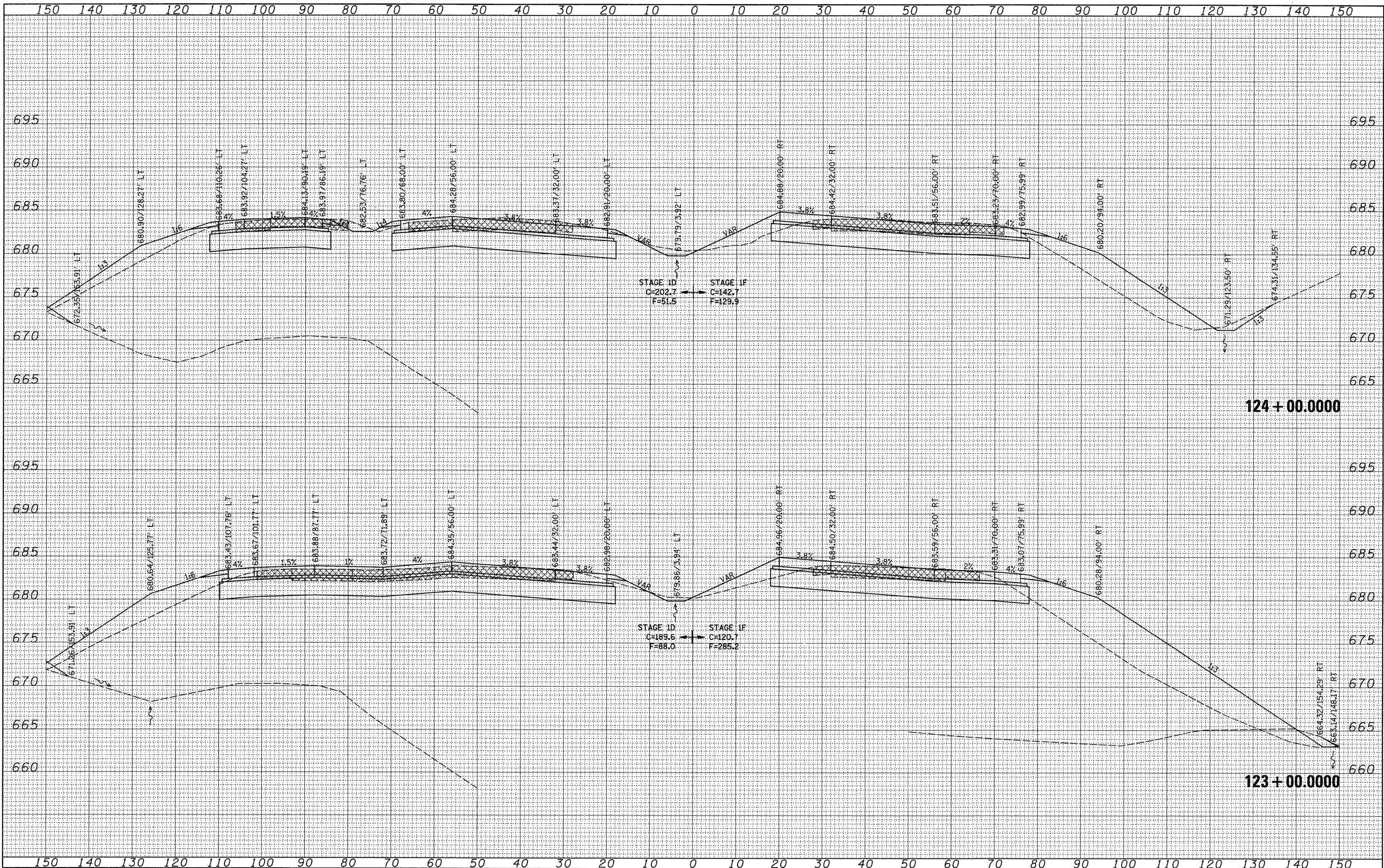
**STATE OF ILLINOIS
 DEPARTMENT OF TRANSPORTATION**

REVISED SHEET 2-23-09
I-80 CROSS-SECTIONS
 SCALE: SHEET NO. OF SHEETS STA. 120+00.0000 TO STA. 121+00.0000

F.A.I. RTE. 80	SECTION (81-11R-1)	COUNTY ROCK ISLAND	TOTAL SHEETS 292	SHEET NO. 258
FED. ROAD DIST. NO.		ILLINOIS FED. AID PROJECT		
		CONTRACT NO. 64933		

FINAL SURVEY	SURVEYED	BY	DATE
NOTE BOOK	PLOTTED		
AREAS	TEMPLATE		
CHECKED	NO.		

ORIGINAL SURVEY	SURVEYED	BY	DATE
NOTE BOOK	PLOTTED		
AREAS	TEMPLATE		
CHECKED	NO.		



FILE NAME =
 c:\pwwork\pwwork\grantpm\dms34289\d08483xm2.dgn

USER NAME = grantpm
 PLOT SCALE = 10.0000' / IN.
 PLOT DATE = Wed Feb 11 14:22:05 2009

DESIGNED -
 DRAWN -
 CHECKED -
 DATE -

REVISED -
 REVISED -
 REVISED -
 REVISED -

**STATE OF ILLINOIS
 DEPARTMENT OF TRANSPORTATION**

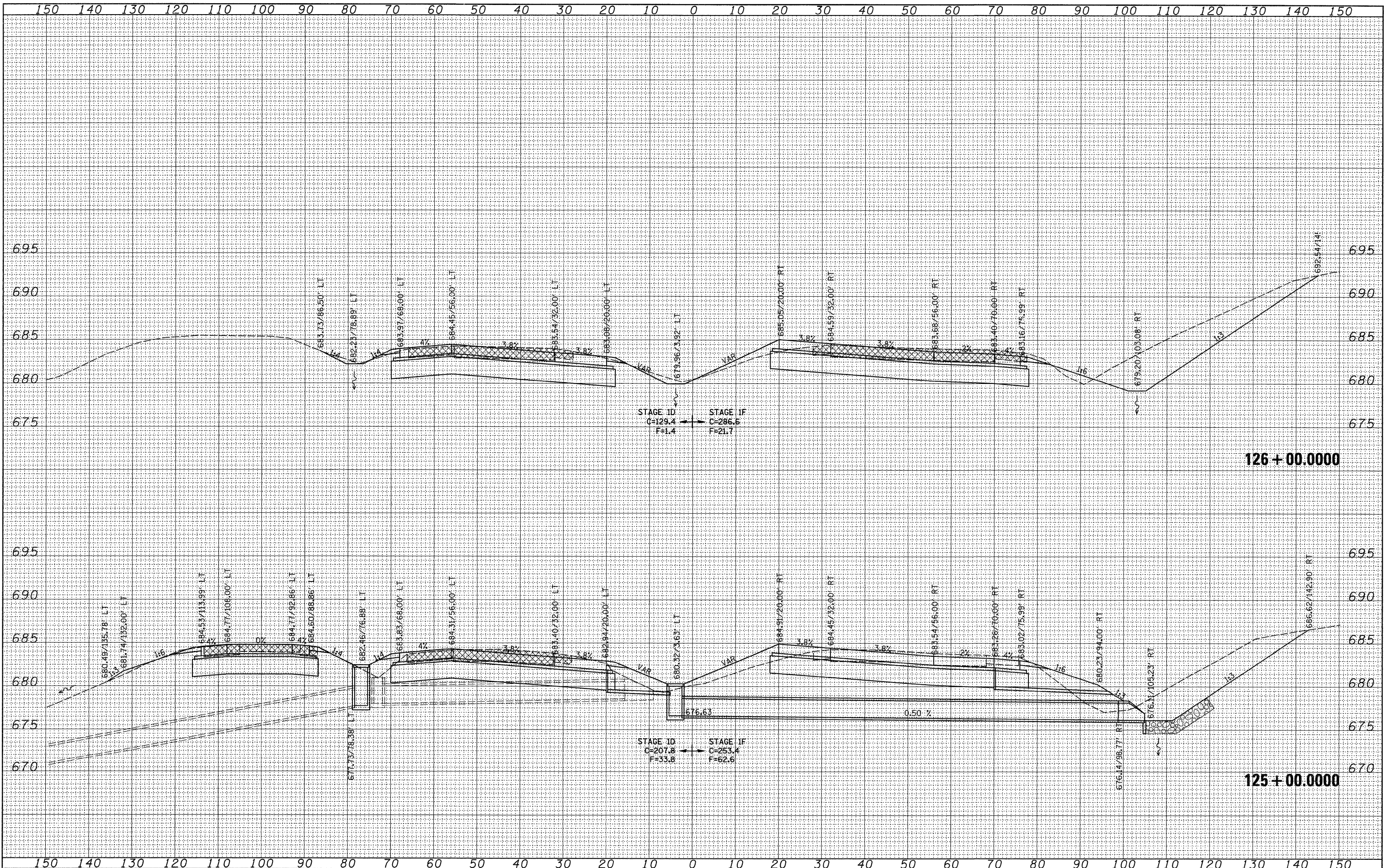
**REVISED SHEET 2-23-09
 I-80 CROSS-SECTIONS**

SCALE: SHEET NO. OF SHEETS STA. 123+00.0000 TO STA. 124+00.0000

F.A.I. RTE.	SECTION	COUNTY	TOTAL SHEETS	SHEET NO.
80	(81-1)R-1	ROCK ISLAND	292	260
				CONTRACT NO. 64933
FED. ROAD DIST. NO.		ILLINOIS FED. AID PROJECT		

FINAL SURVEY	DATE
SURVEYED	BY
PLOTTED	
TEMPLATE	
NOTE BOOK	
AREAS	
CHECKED	
NO.	

ORIGINAL SURVEY	DATE
SURVEYED	BY
PLOTTED	
TEMPLATE	
NOTE BOOK	
AREAS	
CHECKED	
NO.	



FILE NAME =
c:\pwwork\pwwork\grantpm\dms34289\ad0423xm2.dgn

USER NAME = grantpm
DESIGNED -
DRAWN -
CHECKED -
DATE -

REVISÉD -
REVISÉD -
REVISÉD -
REVISÉD -

PLOT SCALE = 1/8" = 100'-0"
PLOT DATE = Wed Feb 11 14:22:05 2009

**STATE OF ILLINOIS
DEPARTMENT OF TRANSPORTATION**

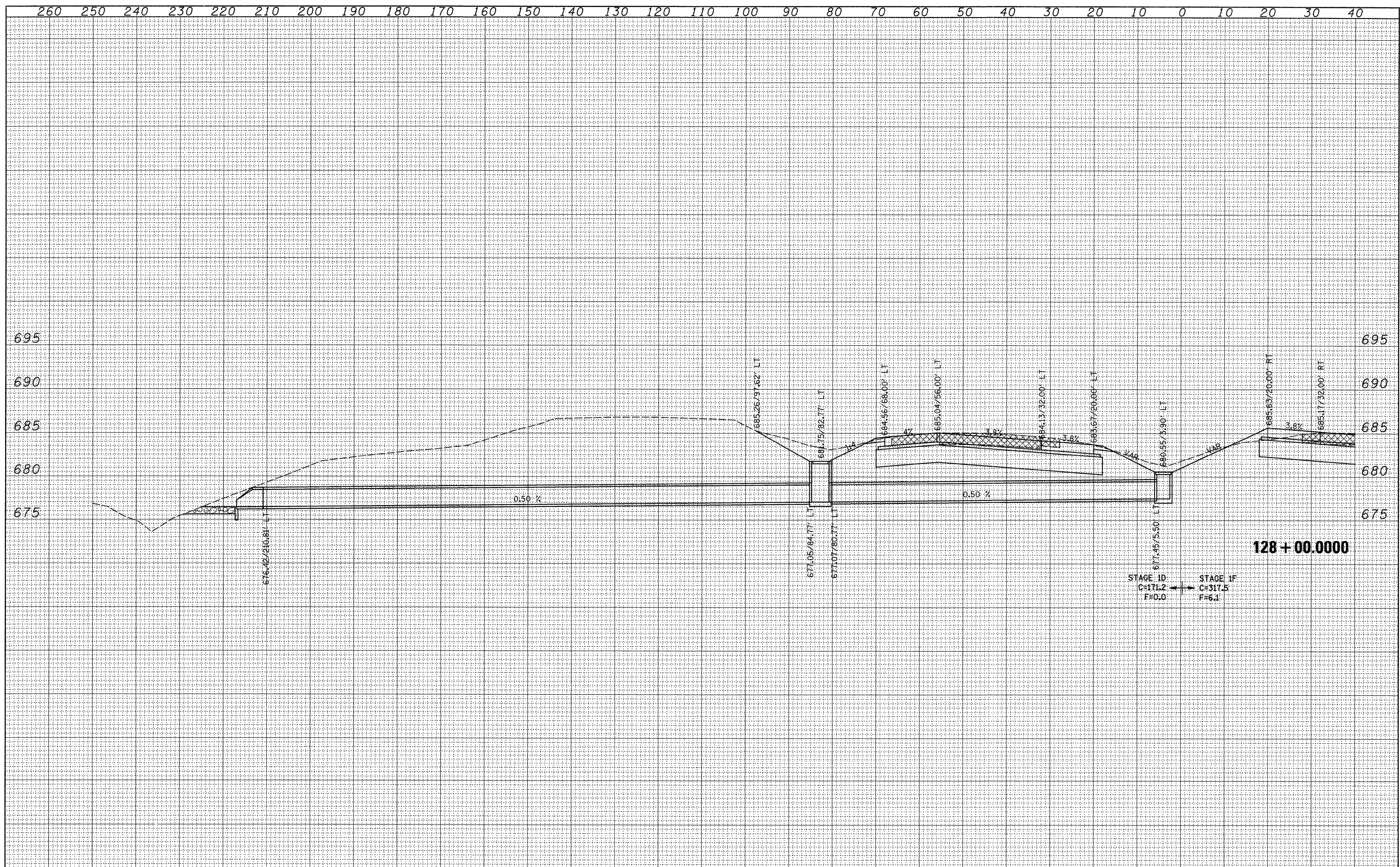
REVISÉD SHEET 2-23-09
I-80 CROSS-SECTIONS

SCALE: SHEET NO. OF SHEETS STA. 125+00.000 TO STA. 126+00.000

F.A.I. RTE.	SECTION	COUNTY	TOTAL SHEETS	SHEET NO.
80	(81-1)R-1	ROCK ISLAND	292	261
CONTRACT NO. 64933				
FED. ROAD DIST. NO. ILLINOIS FED. AID PROJECT				

FINAL SURVEY	SURVEYED	BY	DATE
NOTE BOOK NO.	PLOTTED		
	TEMPLATE		
	AREAS CHECKED		

ORIGINAL SURVEY	SURVEYED	BY	DATE
NOTE BOOK NO.	PLOTTED		
	TEMPLATE		
	AREAS CHECKED		



FILE NAME =
 c:\pw_work\pwidot\grantpm\dms34289\d08483xm2.dgn

USER NAME = grantpm
 PLOT SCALE = 10.0000' / IN.
 PLOT DATE = Wed Feb 11 14:22:06 2009

DESIGNED -
 DRAWN -
 CHECKED -
 DATE -

REVISED -
 REVISED -
 REVISED -
 REVISED -

**STATE OF ILLINOIS
 DEPARTMENT OF TRANSPORTATION**

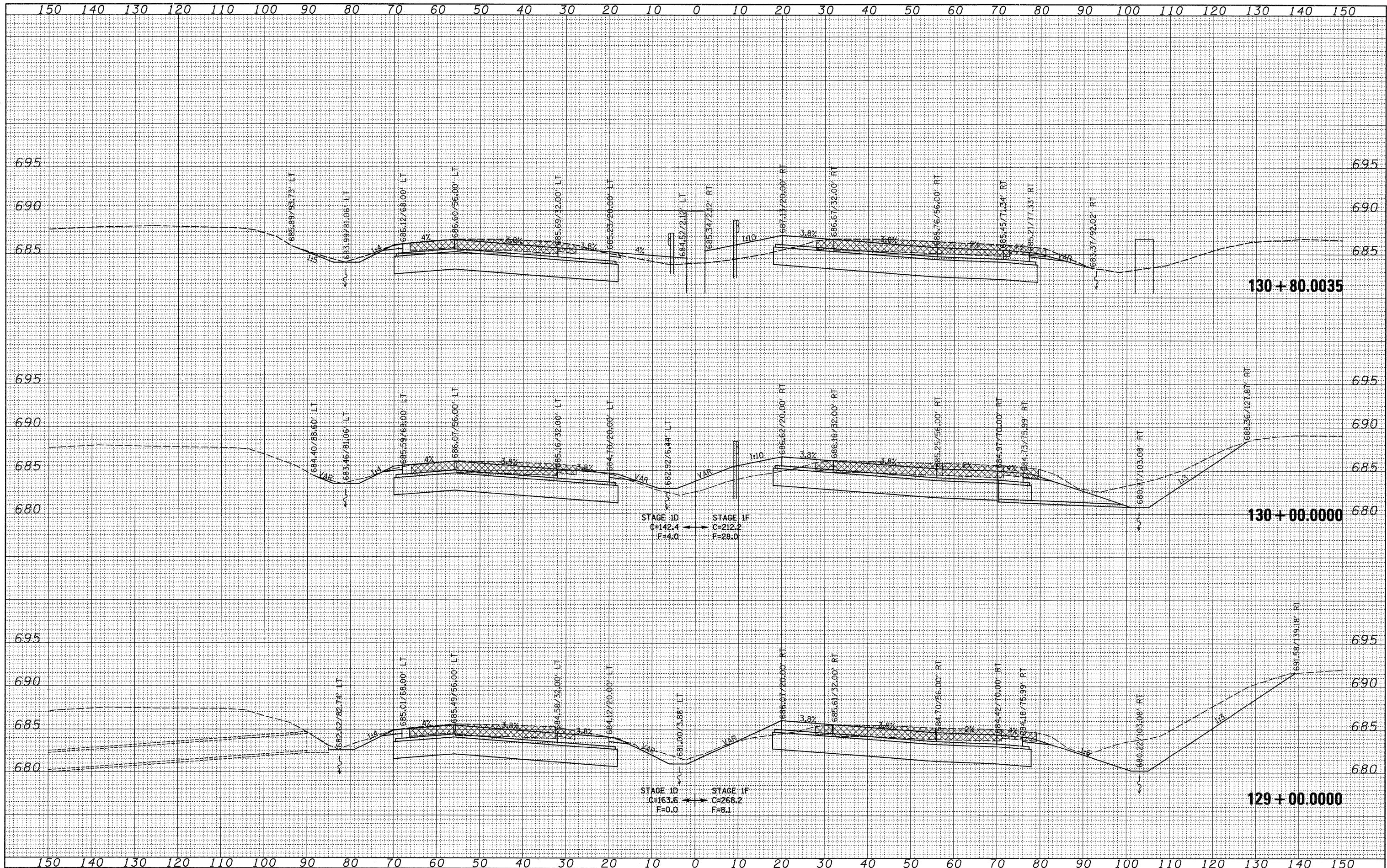
**SHEET ADDED 2-23-09
 I-80 CROSS-SECTIONS**

SCALE: SHEET NO. OF SHEETS STA. TO STA.

F.A.I. RTE. 80	SECTION (81-1)R-1	COUNTY ROCK ISLAND	TOTAL SHEETS 292	SHEET NO. 262A
FED. ROAD DIST. NO. [ILLINOIS] FED. AID PROJECT			CONTRACT NO. 64933	

DATE	
BY	
SURVEYED	
PLOTTED	
TEMPLATE	
NOTE BOOK	
AREAS	
CHECKED	
NO.	

DATE	
BY	
SURVEYED	
PLOTTED	
TEMPLATE	
NOTE BOOK	
AREAS	
CHECKED	
NO.	



FILE NAME =
 cr:\pw_work\pwidot\grantpm\dms34289\d08403xm2.dgn

USER NAME = grantpm
 DESIGNED -
 DRAWN -
 CHECKED -
 DATE -

DESIGNED -
 DRAWN -
 CHECKED -
 DATE -

REVISÉ -
 REVISÉ -
 REVISÉ -
 REVISÉ -

**STATE OF ILLINOIS
 DEPARTMENT OF TRANSPORTATION**

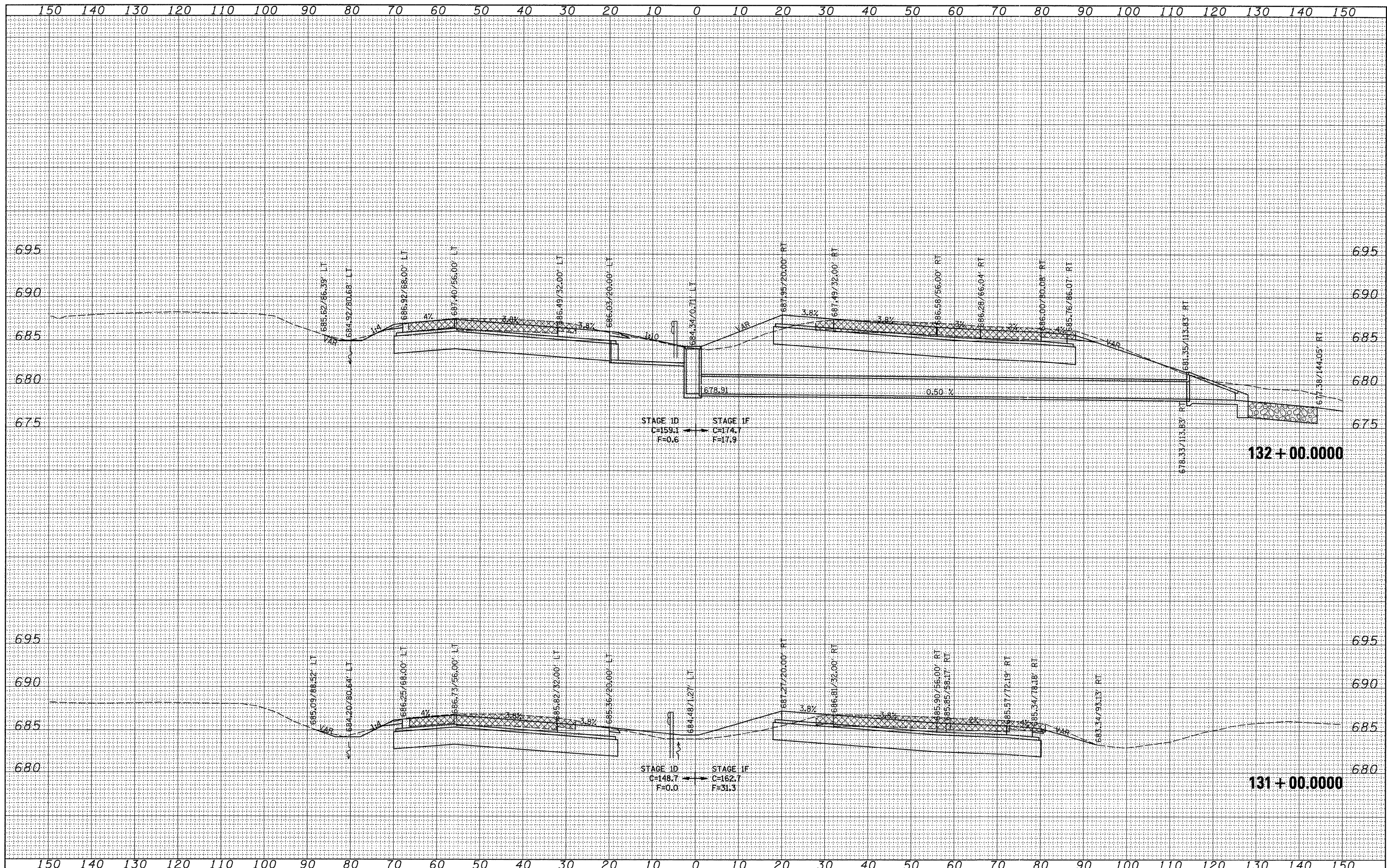
2 REVISED SHEET 2-23-09
I-80 CROSS-SECTIONS

SCALE: SHEET NO. OF SHEETS STA. 129+00.0000 TO STA. 130+80.0035

F.A.I. RTE.	SECTION	COUNTY	TOTAL SHEETS	SHEET NO.
80	(81-1)R-1	ROCK ISLAND	292	263
CONTRACT NO. 64933				
FED. ROAD DIST. NO. ILLINOIS FED. AID PROJECT				

FINAL SURVEY	SURVEYED	BY	DATE
PLOTTED			
NOTE BOOK			
AREAS CHECKED			
NO.			

ORIGINAL SURVEY	SURVEYED	BY	DATE
PLOTTED			
NOTE BOOK			
AREAS CHECKED			
NO.			



FILE NAME = c:\pwork\p1dot\grantpm\dms34289\d08483xm2.dgn
 USER NAME = grantpm
 PLOT SCALE = 10.0000' / IN.
 PLOT DATE = Wed Feb 11 14:22:07 2009

DESIGNED -
 DRAWN -
 CHECKED -
 DATE -

REVISED -
 REVISED -
 REVISED -
 REVISED -

STATE OF ILLINOIS
 DEPARTMENT OF TRANSPORTATION

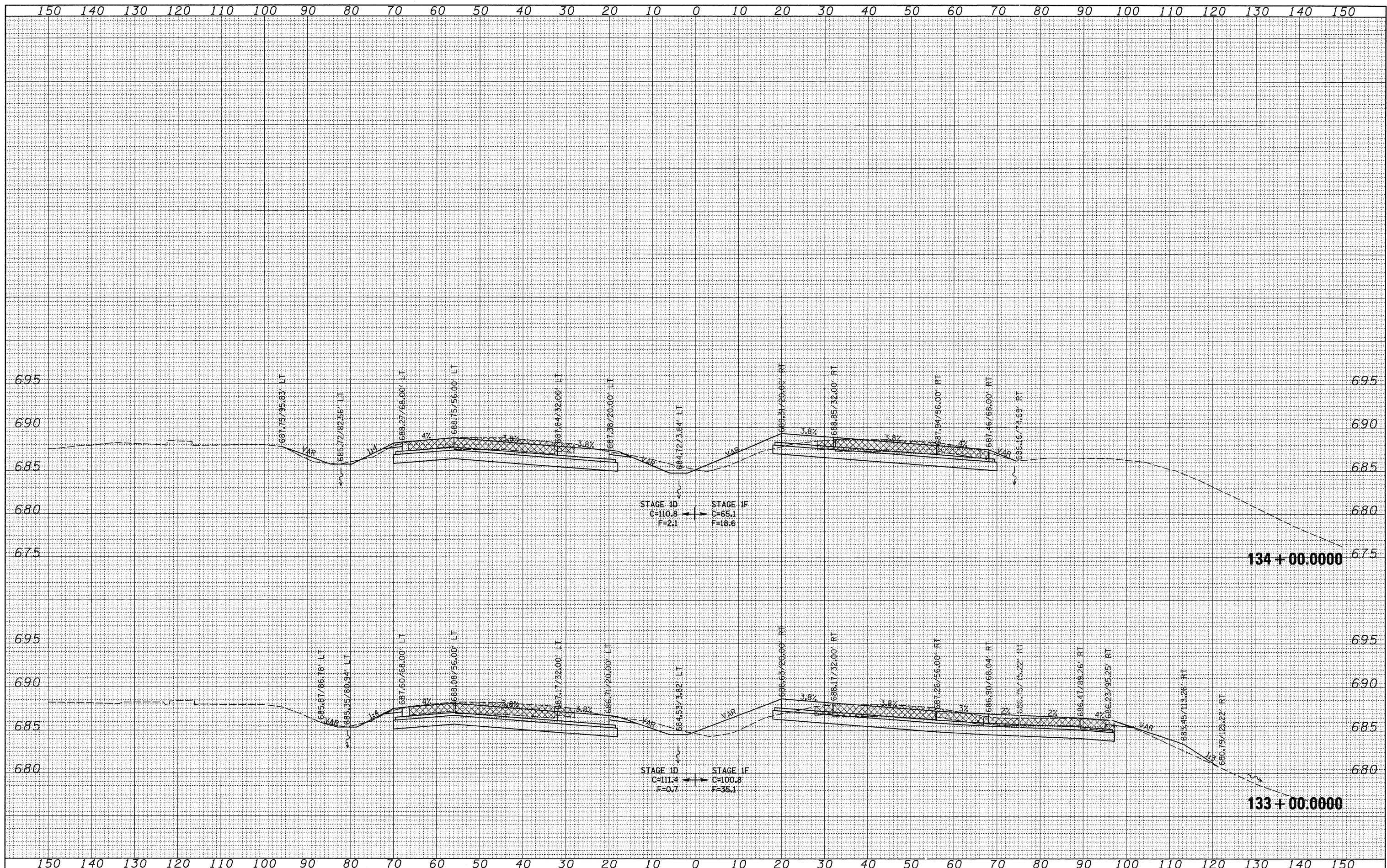
REVISOR SHEET 2-23-09
 I-80 CROSS-SECTIONS

SCALE: SHEET NO. OF SHEETS STA. 131+00.0000 TO STA. 132+00.0000

F.A.I. RTE.	SECTION	COUNTY	TOTAL SHEETS	SHEET NO.
80	(81-1R-1)	ROCK ISLAND	292	264
CONTRACT NO. 64933				
FED. ROAD DIST. NO.		ILLINOIS FED. AID PROJECT		

BY	DATE
SURVEYED	
PLOTTED	
TEMPLATE	
NOTE BOOK	
AREAS CHECKED	
NO.	

BY	DATE
SURVEYED	
PLOTTED	
TEMPLATE	
NOTE BOOK	
AREAS CHECKED	
NO.	



FILE NAME =
 ci:\p_wor_k\p\sidot\grantpm\dms34289\c08483xm2.dgn

USER NAME = grantpm
 PLOT SCALE = 10.0000' / IN.
 PLOT DATE = Wed Feb 11 14:22:08 2009

DESIGNED -
 DRAWN -
 CHECKED -
 DATE -

REVISED -
 REVISED -
 REVISED -
 REVISED -

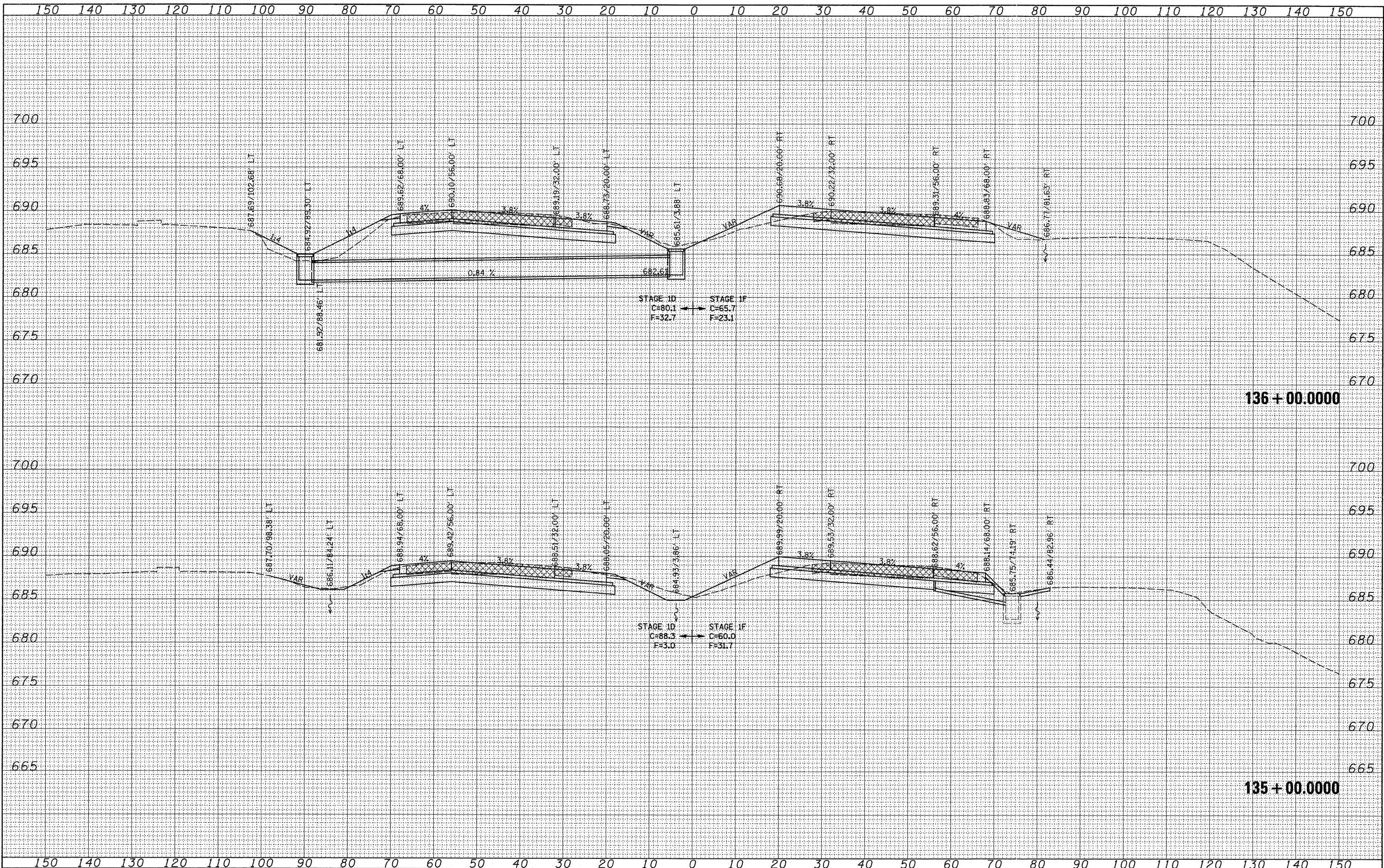
STATE OF ILLINOIS
 DEPARTMENT OF TRANSPORTATION

REVIS 2
 REVISED SHEET Z-23-09
 I-80 CROSS-SECTIONS
 SCALE: SHEET NO. OF SHEETS STA. 133+00.0000 TO STA. 134+00.0000

F.A.I. RTE.	SECTION	COUNTY	TOTAL SHEETS	SHEET NO.
80	(81-1)R-1	ROCK ISLAND	292	265
CONTRACT NO. 64933				
FED. ROAD DIST. NO.		ILLINOIS FED. AID PROJECT		

DATE	
BY	
SURVEYED	
PLOTTED	
NOTE BOOK	
AREAS CHECKED	
NO.	

DATE	
BY	
SURVEYED	
PLOTTED	
NOTE BOOK	
AREAS CHECKED	
NO.	



FILE NAME =
 c:\pwwork\pwwork\grantpm\dms34289\d08483xm2.dgn

USER NAME = grantpm
 PLOT SCALE = 10.0000' / IN.
 PLOT DATE = Wed Feb 11 14:22:08 2009

DESIGNED -	REVISED -
DRAWN -	REVISED -
CHECKED -	REVISED -
DATE -	REVISED -

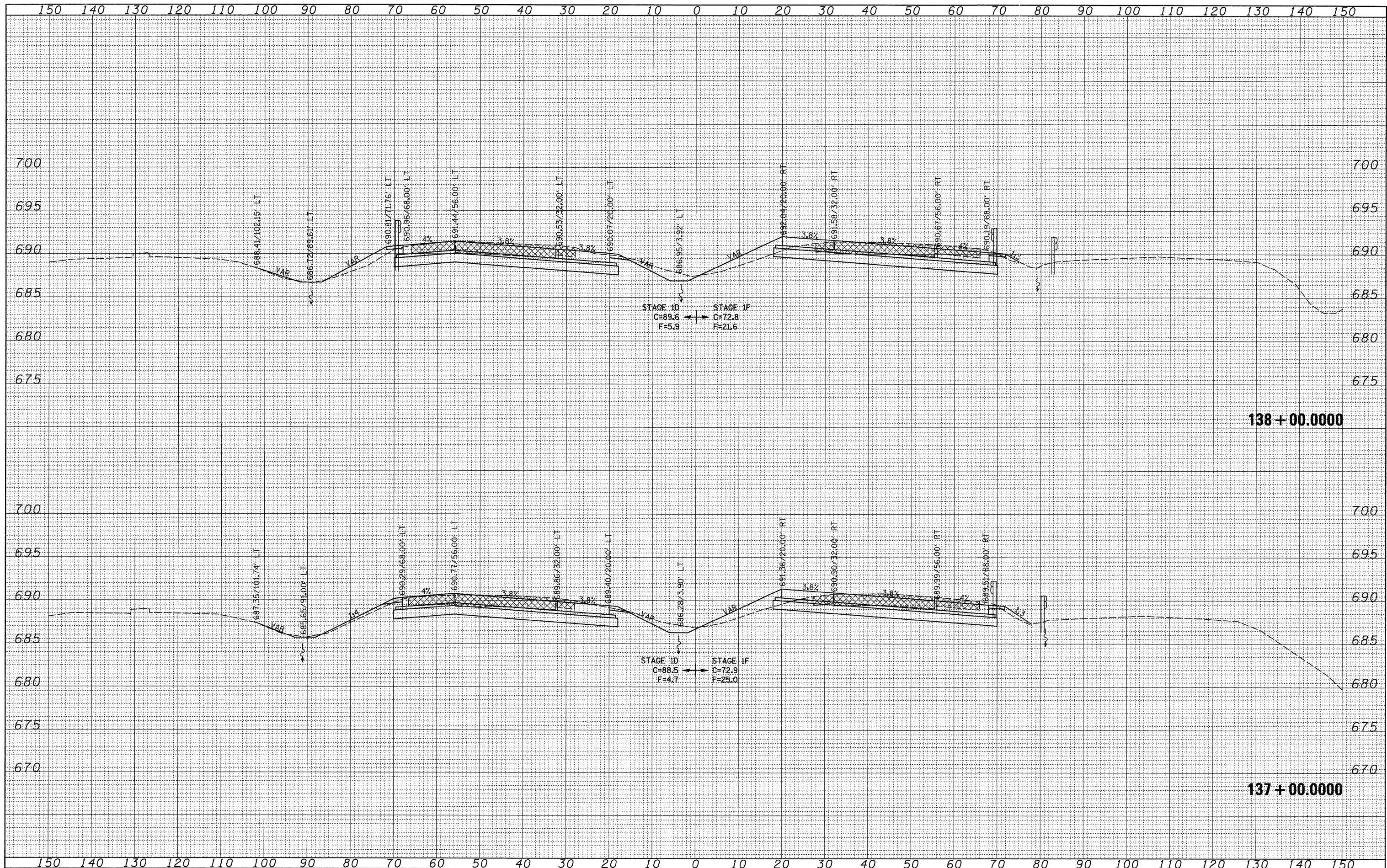
**STATE OF ILLINOIS
 DEPARTMENT OF TRANSPORTATION**

2 REVISED SHEET 2-23-09
 I-80 CROSS-SECTIONS
 SCALE: SHEET NO. OF SHEETS STA. 135+00.0000 TO STA. 136+00.0000

F.A.I. RTE.	SECTION	COUNTY	TOTAL SHEETS	SHEET NO.
80	(81-1R-1)	ROCK ISLAND	292	266
CONTRACT NO. 64933				
FED. ROAD DIST. NO. ILLINOIS FED. AID PROJECT				

FINAL	SURVEYED	DATE
SURVEY	PLOTTED	BY
NOTE BOOK	TEMPLATE	
NO.	AREAS CHECKED	

ORIGINAL	SURVEYED	DATE
SURVEY	PLOTTED	BY
NOTE BOOK	TEMPLATE	
NO.	AREAS CHECKED	



FILE NAME =
 c:\pwwork\pwwork\grantpm\dms34289\d08403xm2.dgn

USER NAME = grantpm
 PLOT SCALE = 18.0000' / IN.
 PLOT DATE = Wed Feb 11 14:22:09 2009

DESIGNED -	REVISED -
DRAWN -	REVISED -
CHECKED -	REVISED -
DATE -	REVISED -

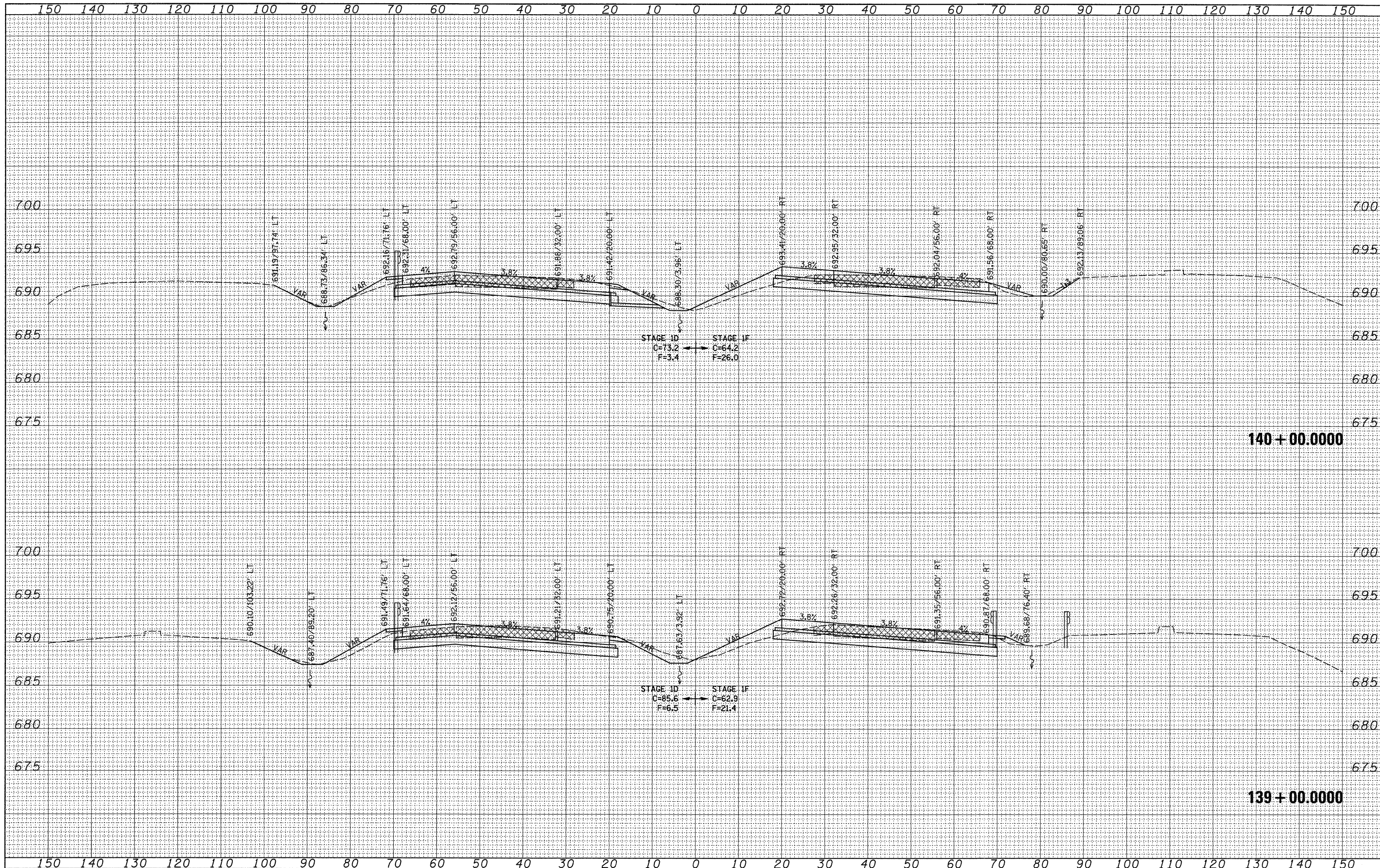
**STATE OF ILLINOIS
 DEPARTMENT OF TRANSPORTATION**

REVISOR'S MARK: **REVISOR'S MARK**
 REVISOR'S DATE: **2-23-09**
I-80 CROSS-SECTIONS
 SCALE: SHEET NO. OF SHEETS STA. 137+00.0000 TO STA. 138+00.0000

F.A.I. RTE. 80	SECTION (81-1)R-1	COUNTY ROCK ISLAND	TOTAL SHEETS 292	SHEET NO. 267
CONTRACT NO. 64933			ILLINOIS FED. AID PROJECT	

DATE	
BY	
SURVEYED	
PLOTTED	
NOTE BOOK	
AREAS CHECKED	
NO.	

DATE	
BY	
SURVEYED	
PLOTTED	
NOTE BOOK	
AREAS CHECKED	
NO.	



FILE NAME =
c:\pwwork\pwwork\grantpm\dms34289\d08483xm2.dgn

USER NAME = grantpm
DESIGNED -
DRAWN -
CHECKED -
DATE -

REVISIED -
REVISIED -
REVISIED -
REVISIED -

PLOT SCALE = 10.0000' / IN.
PLOT DATE = Wed Feb 11 14:22:09 2009

**STATE OF ILLINOIS
DEPARTMENT OF TRANSPORTATION**

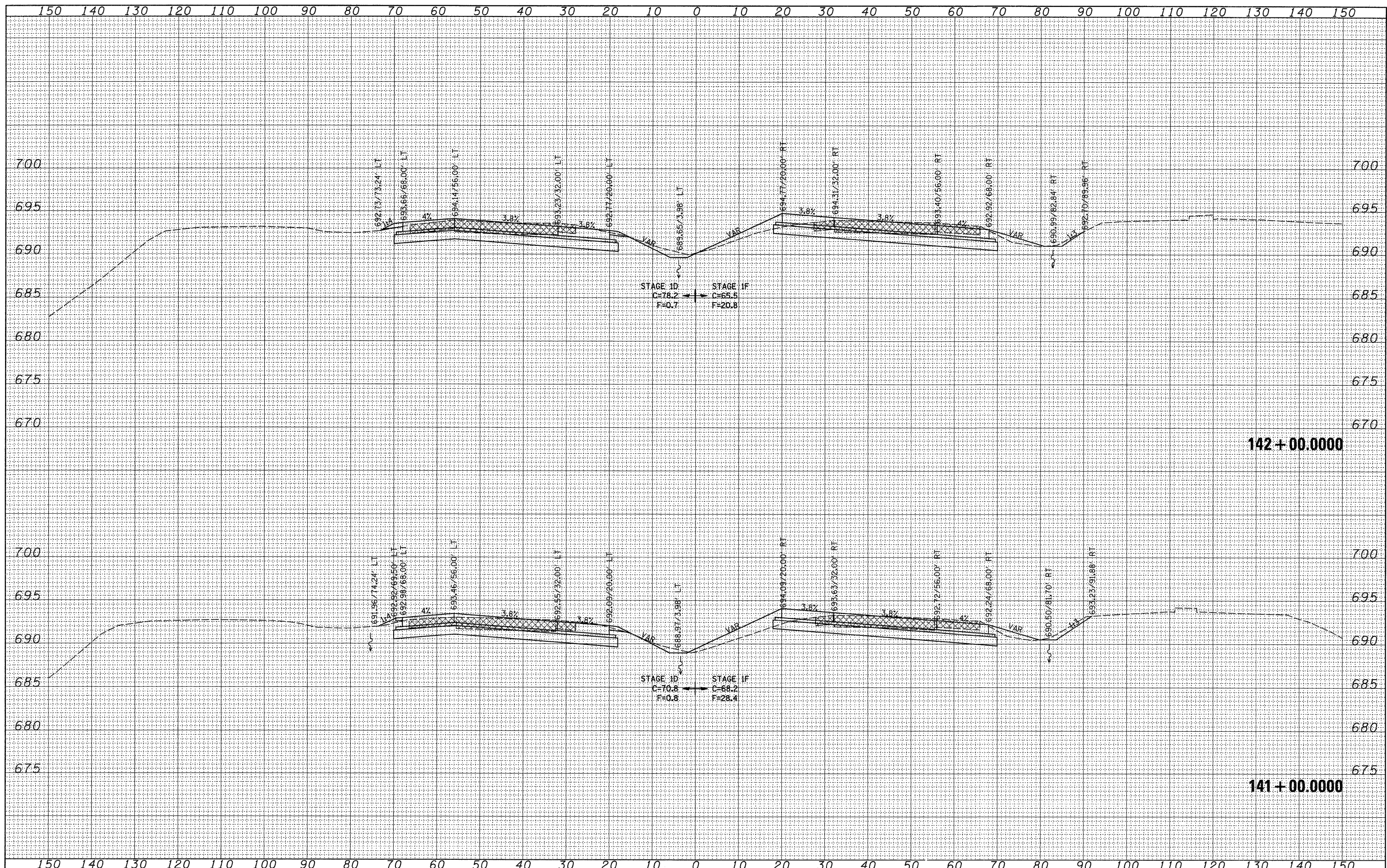
**REVISED SHEET 2-23-09
I-80 CROSS-SECTIONS**

SCALE: SHEET NO. OF SHEETS STA. 139+00.0000 TO STA. 140+00.0000

F.A.I. RTE. 80	SECTION (81-1)R-1	COUNTY ROCK ISLAND	TOTAL SHEETS 292	SHEET NO. 268
FED. ROAD DIST. NO. ILLINOIS FED. AID PROJECT			CONTRACT NO. 64933	

DATE	
BY	
SURVEYED	
PLOTTED	
TEMPLATE	
NOTE BOOK	
AREAS CHECKED	
NO.	

DATE	
BY	
SURVEYED	
PLOTTED	
TEMPLATE	
NOTE BOOK	
AREAS CHECKED	
NO.	



FILE NAME = c:\pwork\pwork\grantspm\dms34289\d08483xm2.dgn
 USER NAME = grantspm
 PLOT SCALE = 10.0000' / IN.
 PLOT DATE = Wed Feb 11 14:22:10 2009

DESIGNED -	REVISED -
DRAWN -	REVISED -
CHECKED -	REVISED -
DATE -	REVISED -

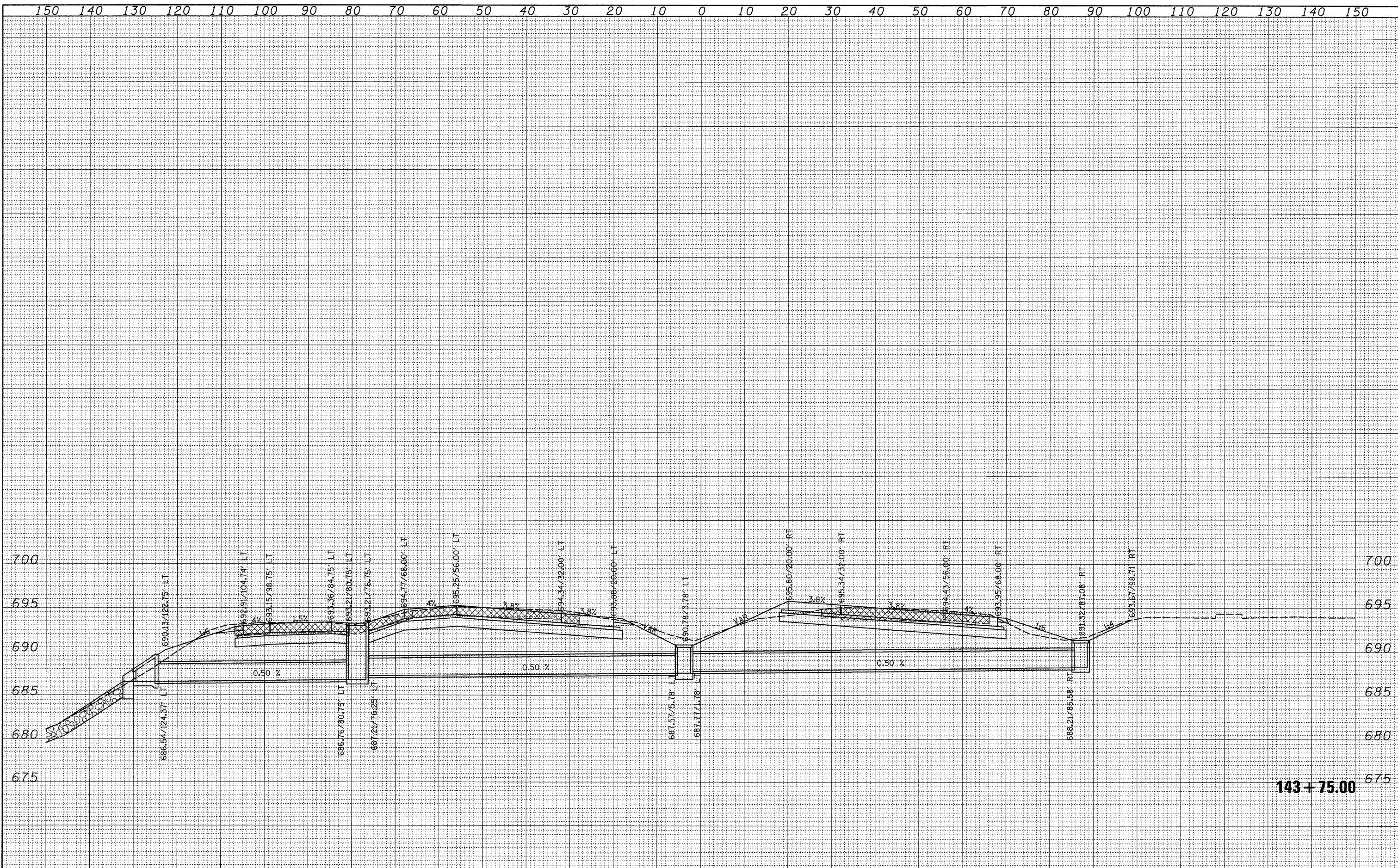
**STATE OF ILLINOIS
DEPARTMENT OF TRANSPORTATION**

REVISIED SHEET 2-23-09
I-80 CROSS-SECTIONS
 SCALE: SHEET NO. OF SHEETS STA. 141+00.0000 TO STA. 142+00.0000

F.A.I. RTE. 80	SECTION (81-1R-1)	COUNTY ROCK ISLAND	TOTAL SHEETS 292	SHEET NO. 269
FED. ROAD DIST. NO. [ILLINOIS] FED. AID PROJECT			CONTRACT NO. 64933	

FINAL SURVEY	SURVEYED	BY	DATE
NOTE BOOK NO.	PLOTTED		
	TEMPLATE		
	AREAS CHECKED		

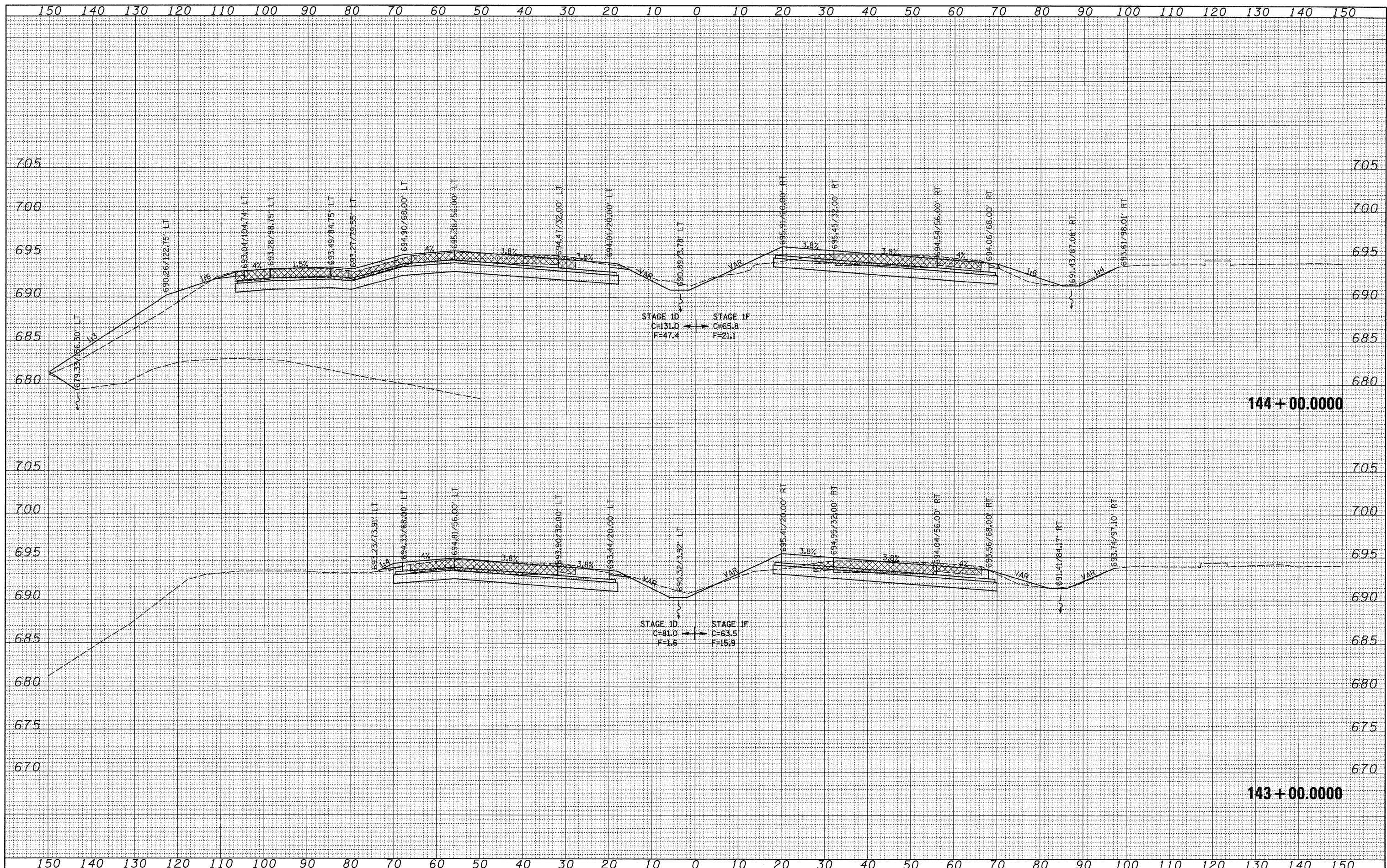
ORIGINAL SURVEY	SURVEYED	BY	DATE
NOTE BOOK NO.	PLOTTED		
	TEMPLATE		
	AREAS CHECKED		



FILE NAME =	USER NAME = grantpm	DESIGNED -	REVISED -	STATE OF ILLINOIS DEPARTMENT OF TRANSPORTATION	SHEET ADDED 2-23-09	F.A.I. RTE.	SECTION	COUNTY	TOTAL SHEETS	SHEET NO.	
c:\pw_work\p1do\grantpm\dms34289\d08403xm2.dgn	PLLOT SCALE = 10,0000 ' / IN.	DRAWN -	REVISED -			80	(81-1R-1)	ROCK ISLAND	292	270A	
	PLLOT DATE = Wed Feb 11 14:22:11 2009	CHECKED -	REVISED -			SCALE:	SHEET NO. OF SHEETS	STA. 143+75.00 TO STA. 143+75.00	ILLINOIS FED. AID PROJECT		
		DATE -	REVISED -			CONTRACT NO. 64933					

FINAL	SURVEYED	DATE
SURVEY	PLOTTED	BY
NOTE BOOK	TEMPLATE	
NO.	AREAS CHECKED	

ORIGINAL	SURVEYED	DATE
SURVEY	PLOTTED	BY
NOTE BOOK	TEMPLATE	
NO.	AREAS CHECKED	



FILE NAME =
 c:\pwwork\pwwork\grants\ms34289\d08403xm2.dgn

USER NAME = granttpm
 PLOT SCALE = 10.0000' / IN.
 PLOT DATE = Wed Feb 11 14:22:10 2009

DESIGNED -	REVISED -
DRAWN -	REVISED -
CHECKED -	REVISED -
DATE -	REVISED -

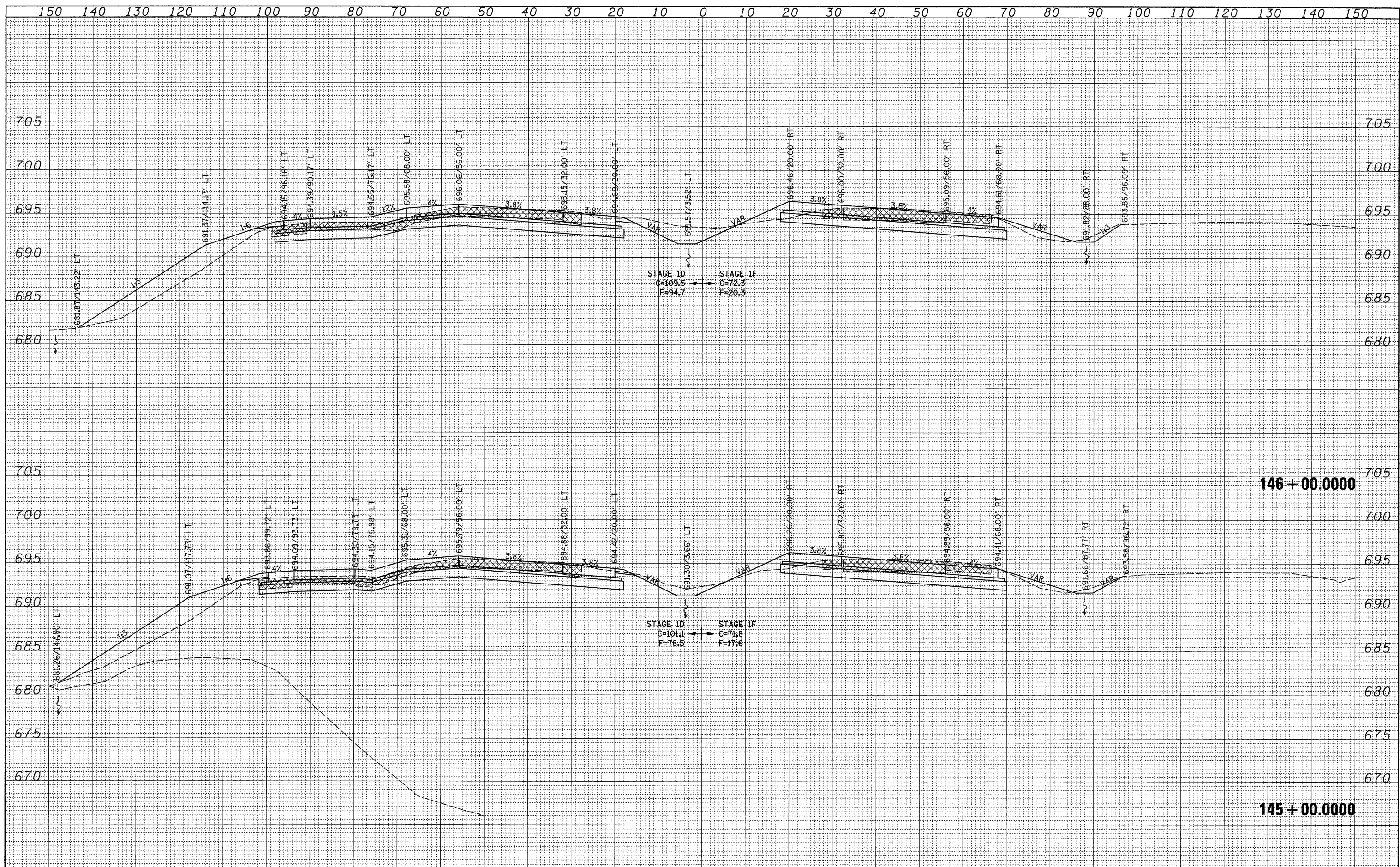
**STATE OF ILLINOIS
 DEPARTMENT OF TRANSPORTATION**

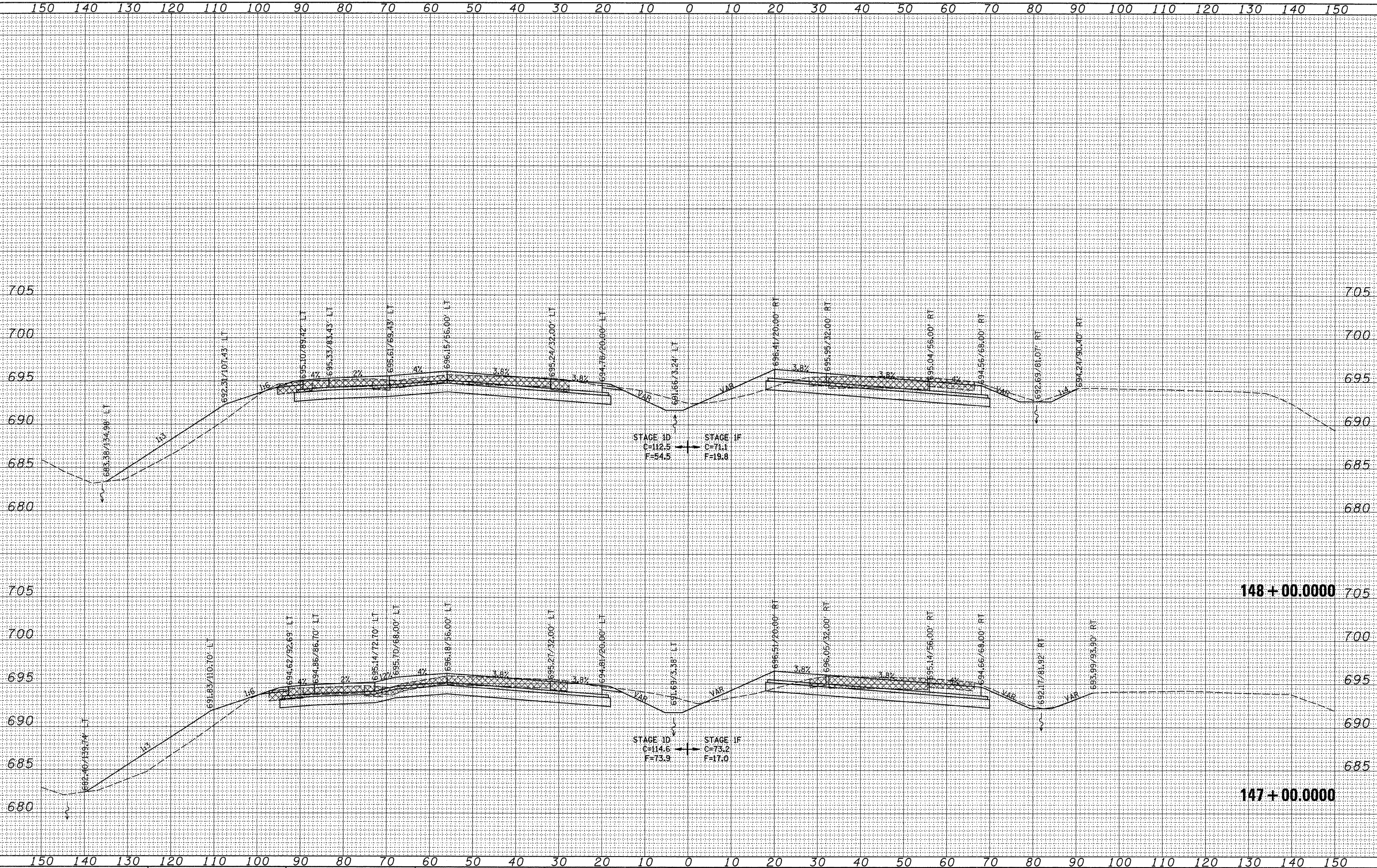
REVISED SHEET 2-23-09
I-80 CROSS-SECTIONS
 SCALE: SHEET NO. OF SHEETS STA. 143+00.0000 TO STA. 144+00.0000

F.A.I. RTE. 80	SECTION (81-1R-1)	COUNTY ROCK ISLAND	TOTAL SHEETS 292	SHEET NO. 270
FED. ROAD DIST. NO. ILLINOIS FED. AID PROJECT			CONTRACT NO. 64933	

FINAL	SURVEYED	BY	DATE
SURVEY	PLOTTED		
NOTE BOOK	TEMPLATE		
NO.	AREAS CHECKED		

ORIGINAL	SURVEYED	BY	DATE
SURVEY	PLOTTED		
NOTE BOOK	TEMPLATE		
NO.	AREAS CHECKED		





BY	DATE
SURVEYED	
PLOTTED	
TEMPLATE	
NOTE BOOK	
AREAS CHECKED	
NO.	

BY	DATE
ORIGINAL SURVEY	
PLOTTED	
TEMPLATE	
NOTE BOOK	
AREAS CHECKED	
NO.	

FILE NAME =
 USER NAME = grantpm
 DESIGNED -
 DRAWN -
 CHECKED -
 PLOT SCALE = 10.0000' / IN.
 PLOT DATE = Wed Feb 11 14:22:11 2009

DESIGNED -
 DRAWN -
 CHECKED -
 DATE -

REVISED -
 REVISED -
 REVISED -
 REVISED -

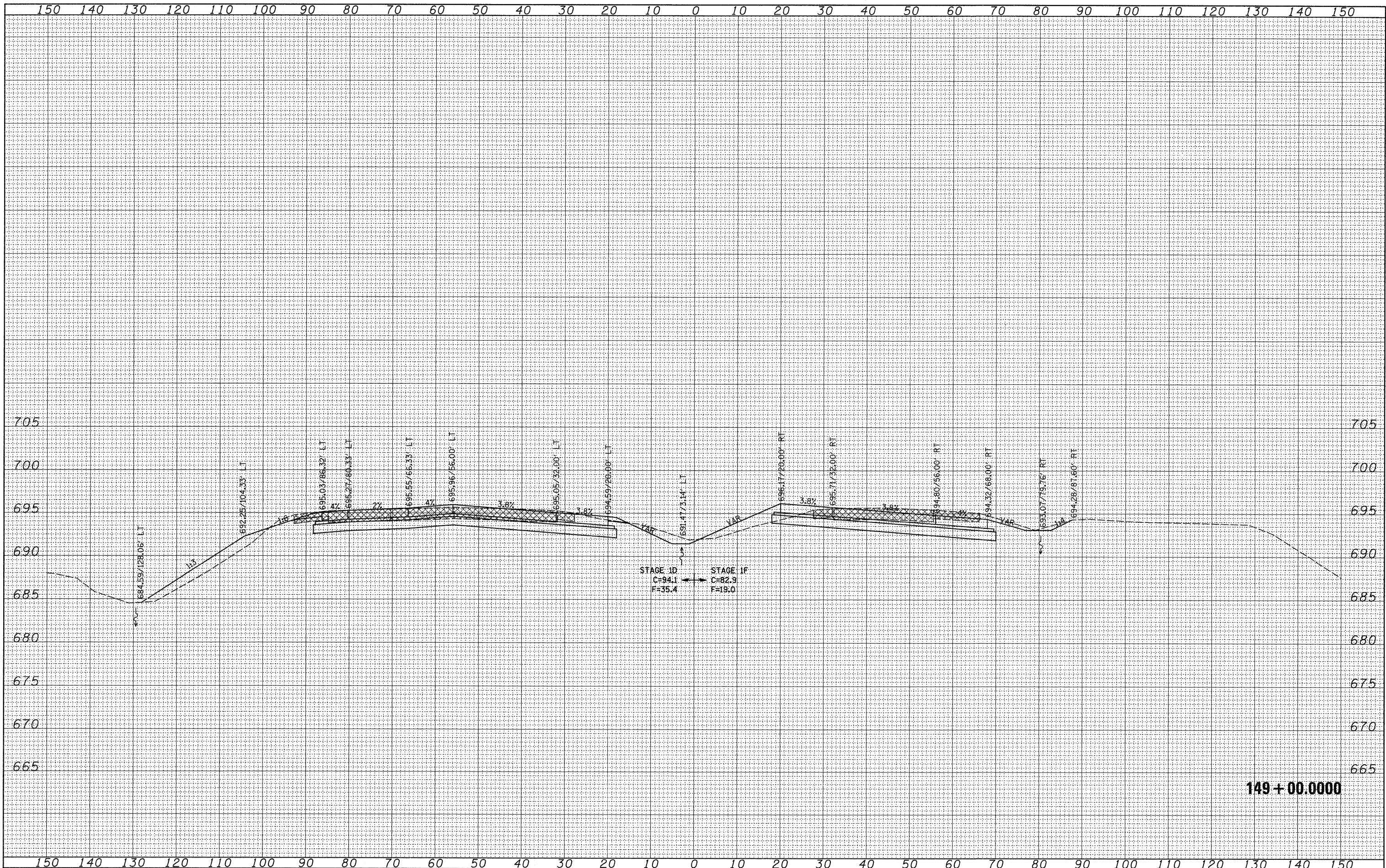
**STATE OF ILLINOIS
 DEPARTMENT OF TRANSPORTATION**

REVISID SHEET 2-23-09
I-80 CROSS-SECTIONS
 SCALE: SHEET NO. OF SHEETS STA. 147+00.0000 TO STA. 148+00.0000

F.A.I. RTE.	SECTION	COUNTY	TOTAL SHEETS	SHEET NO.
80	(81-1R-1)	ROCK ISLAND	292	272
CONTRACT NO. 64933			ILLINOIS FED. AID PROJECT	

FINAL SURVEY	SURVEYED	BY	DATE
NOTE BOOK NO.	PLOTTED		
	TEMPLATE		
	AREAS CHECKED		

ORIGINAL SURVEY	SURVEYED	BY	DATE
NOTE BOOK NO.	PLOTTED		
	TEMPLATE		
	AREAS CHECKED		



STAGE 1D
C=94.1
F=35.4

STAGE 1F
C=82.9
F=19.0

149+00.0000

FILE NAME =
c:\pwwork\pwwork\gr-antpm\dms34289\d08403xm2.dgn

USER NAME = grantpm
PLOT SCALE = 10.0000' / IN.
PLOT DATE = Wed Feb 11 14:22:12 2009

DESIGNED -
DRAWN -
CHECKED -
DATE -

REVISED -
REVISED -
REVISED -
REVISED -

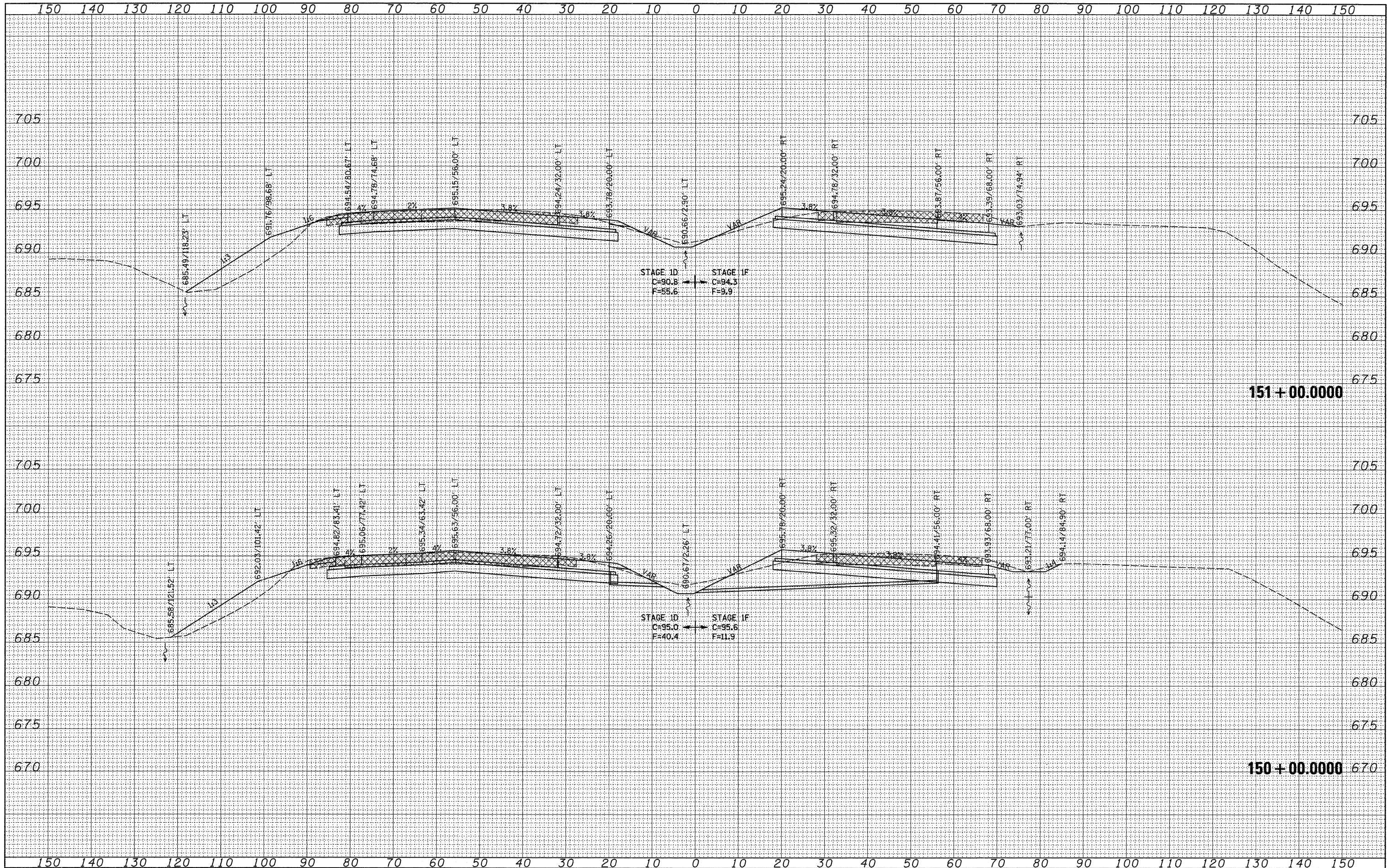
STATE OF ILLINOIS
DEPARTMENT OF TRANSPORTATION

REVISOR: 2-23-09
SHEET NO. OF SHEETS
SCALE: STA. 149+00.0000 TO STA. 149+00.0000

F.A.I. RTE. 80	SECTION (81-1)R-1	COUNTY ROCK ISLAND	TOTAL SHEETS 292	SHEET NO. 273
CONTRACT NO. 64933			ILLINOIS FED. AID PROJECT	

DATE	
BY	
SURVEYED	
PLOTTED	
TEMPLATE	
NOTE BOOK	
AREAS CHECKED	
NO.	

DATE	
BY	
SURVEYED	
PLOTTED	
TEMPLATE	
NOTE BOOK	
AREAS CHECKED	
NO.	



FILE NAME =
 c:\pwwork\pwwork\grantspm\dms34289\d08403xm2.dgn

USER NAME = grantspm
 DESIGNED -
 DRAWN -
 CHECKED -
 DATE -

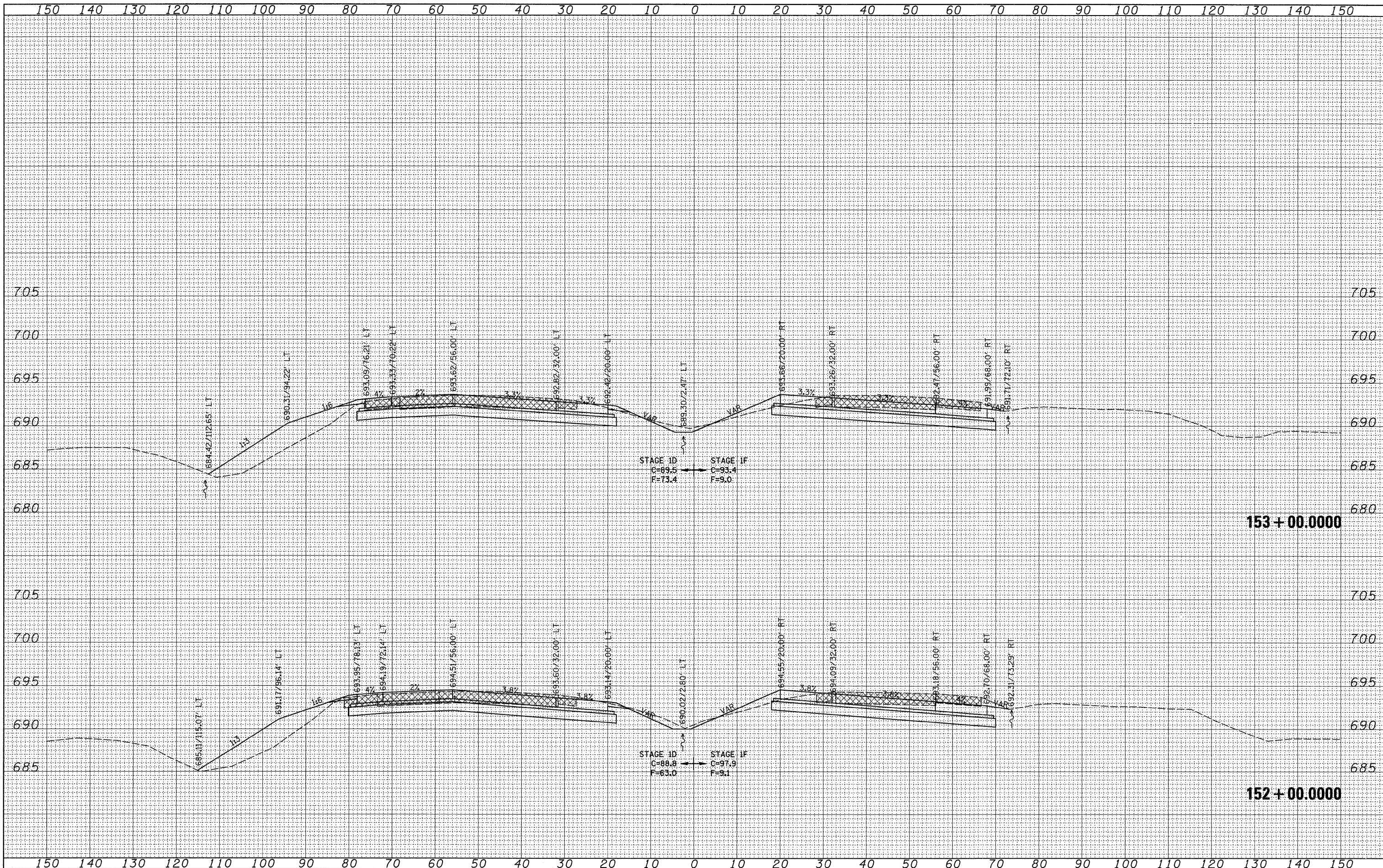
DESIGNED -
 DRAWN -
 CHECKED -
 DATE -

REVISED -
 REVISED -
 REVISED -
 REVISED -

STATE OF ILLINOIS
 DEPARTMENT OF TRANSPORTATION

2 REVISED SHEET 2-23-09
 I-80 CROSS-SECTIONS
 SCALE: SHEET NO. OF SHEETS STA. 150+00.0000 TO STA. 151+00.0000

F.A.I. RTE.	SECTION	COUNTY	TOTAL SHEETS	SHEET NO.
80	(81-IJR-1)	ROCK ISLAND	292	274
CONTRACT NO. 64933				
FED. ROAD DIST. NO. ILLINOIS FED. AID PROJECT				



BY	DATE
FINL SURVEY	SURVEYED
NOTE BOOK	PLOTTED
NO.	TEMPLATE
	AREAS CHECKED

BY	DATE
ORIGINAL SURVEY	SURVEYED
NOTE BOOK	PLOTTED
NO.	TEMPLATE
	AREAS CHECKED

FILE NAME =
 c:\pw\work\pwsdot\grantpm\dms34289\d08483xm2.dgn

USER NAME = grantpm
 PLOT SCALE = 10.0000 ' / IN.
 PLOT DATE = Wed Feb 11 14:22:13 2009

DESIGNED -
 DRAWN -
 CHECKED -
 DATE -

REVISED -
 REVISED -
 REVISED -
 REVISED -

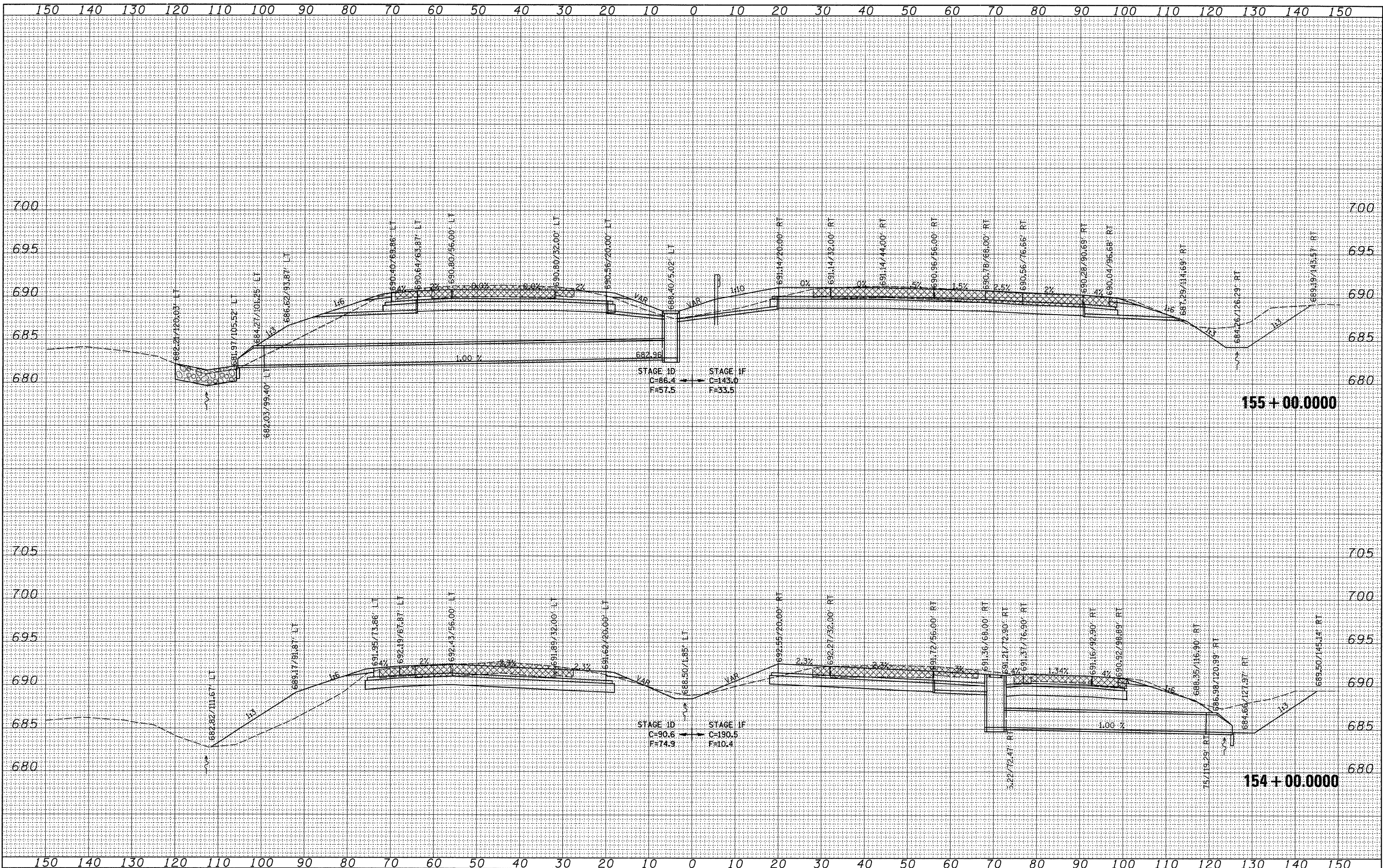
STATE OF ILLINOIS
DEPARTMENT OF TRANSPORTATION

REVISI SHEET 2-23-09
I-80 CROSS-SECTIONS
 SCALE: SHEET NO. OF SHEETS STA. 152+00.0000 TO STA. 153+00.0000

F.A.I. RTE.	SECTION	COUNTY	TOTAL SHEETS	SHEET NO.
80	(81-UJ-1)	ROCK ISLAND	292	275
CONTRACT NO. 64933			ILLINOIS FED. AID PROJECT	

DATE	
BY	
SURVEYED	
PLOTTED	
NOTE BOOK	
AREAS CHECKED	

DATE	
BY	
ORIGINAL SURVEY	
PLOTTED	
NOTE BOOK	
AREAS CHECKED	



FILE NAME =
 USER NAME = grantpm
 DESIGNED -
 DRAWN -
 CHECKED -
 DATE -

DESIGNED -
 DRAWN -
 CHECKED -
 DATE -

DESIGNED -
 DRAWN -
 CHECKED -
 DATE -

DESIGNED -
 DRAWN -
 CHECKED -
 DATE -

STATE OF ILLINOIS
 DEPARTMENT OF TRANSPORTATION

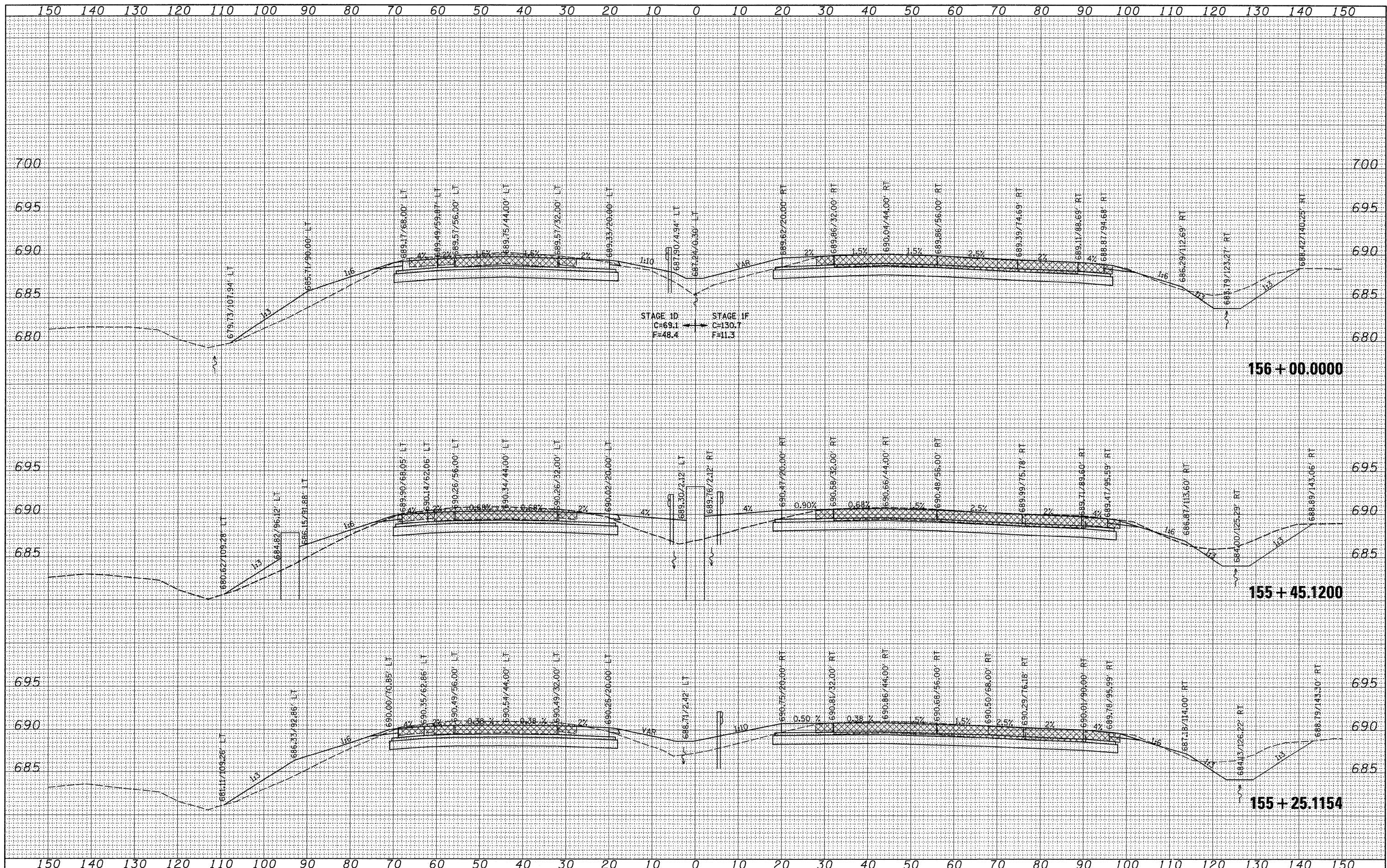
REVISED SHEET 2-23-09
 I-80 CROSS-SECTIONS
 SCALE: SHEET NO. OF SHEETS STA. 154+00.000 TO STA. 155+00.000

F.A.I. RTE.	SECTION	COUNTY	TOTAL SHEETS	SHEET NO.
80	(81-1)R-1	ROCK ISLAND	292	276
CONTRACT NO. 64933				

FED. ROAD DIST. NO. [ILLINOIS] FED. AID PROJECT

DATE	
BY	
SURVEYED	
PLOTTED	
TEMPLATE	
NOTE BOOK	
AREAS CHECKED	
NO.	

DATE	
BY	
SURVEYED	
PLOTTED	
TEMPLATE	
NOTE BOOK	
AREAS CHECKED	
NO.	



FILE NAME =
 ci:\pw_work\p\sidot\grantpm\dms34289\d08483xm2.dgn

USER NAME = grantpm
 PLOT SCALE = 10.0000' / IN.
 PLOT DATE = Wed Feb 11 14:22:14 2009

DESIGNED -	REVISED -
DRAWN -	REVISED -
CHECKED -	REVISED -
DATE -	REVISED -

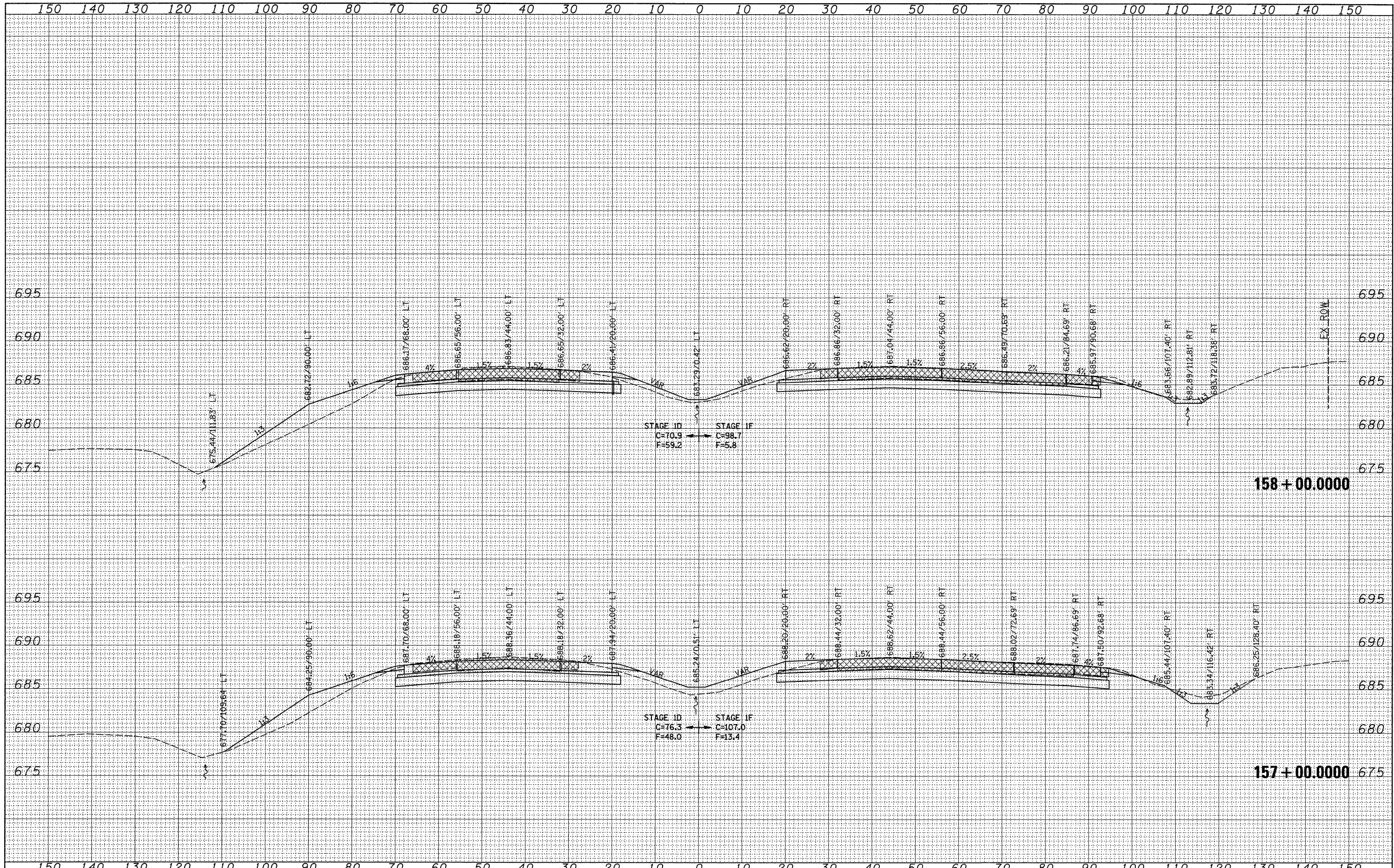
**STATE OF ILLINOIS
 DEPARTMENT OF TRANSPORTATION**

REVISED SHEET 2-23-09
I-80 CROSS-SECTIONS
 SCALE: SHEET NO. OF SHEETS STA. 155+25.1154 TO STA. 156+00.0000

F.A.I. RTE.	SECTION	COUNTY	TOTAL SHEETS	SHEET NO.
80	(81-1R-1)	ROCK ISLAND	292	277
				CONTRACT NO. 64933
FED. ROAD DIST. NO. [ILLINOIS] FED. AID PROJECT				

DATE	
BY	
SURVEYED	
PLOTTED	
NOTE BOOK	
AS PER	
AREAS CHECKED	

DATE	
BY	
SURVEYED	
PLOTTED	
NOTE BOOK	
AS PER	
AREAS CHECKED	



FILE NAME =
 c:\pw_work\p1dot\grantpm\dms34289\d08403xm2.dgn

USER NAME = grantpm
 PLOT SCALE = 10.0000' / IN.
 PLOT DATE = Wed Feb 11 14:22:14 2009

DESIGNED -	REVISED -
DRAWN -	REVISED -
CHECKED -	REVISED -
DATE -	REVISED -

**STATE OF ILLINOIS
 DEPARTMENT OF TRANSPORTATION**

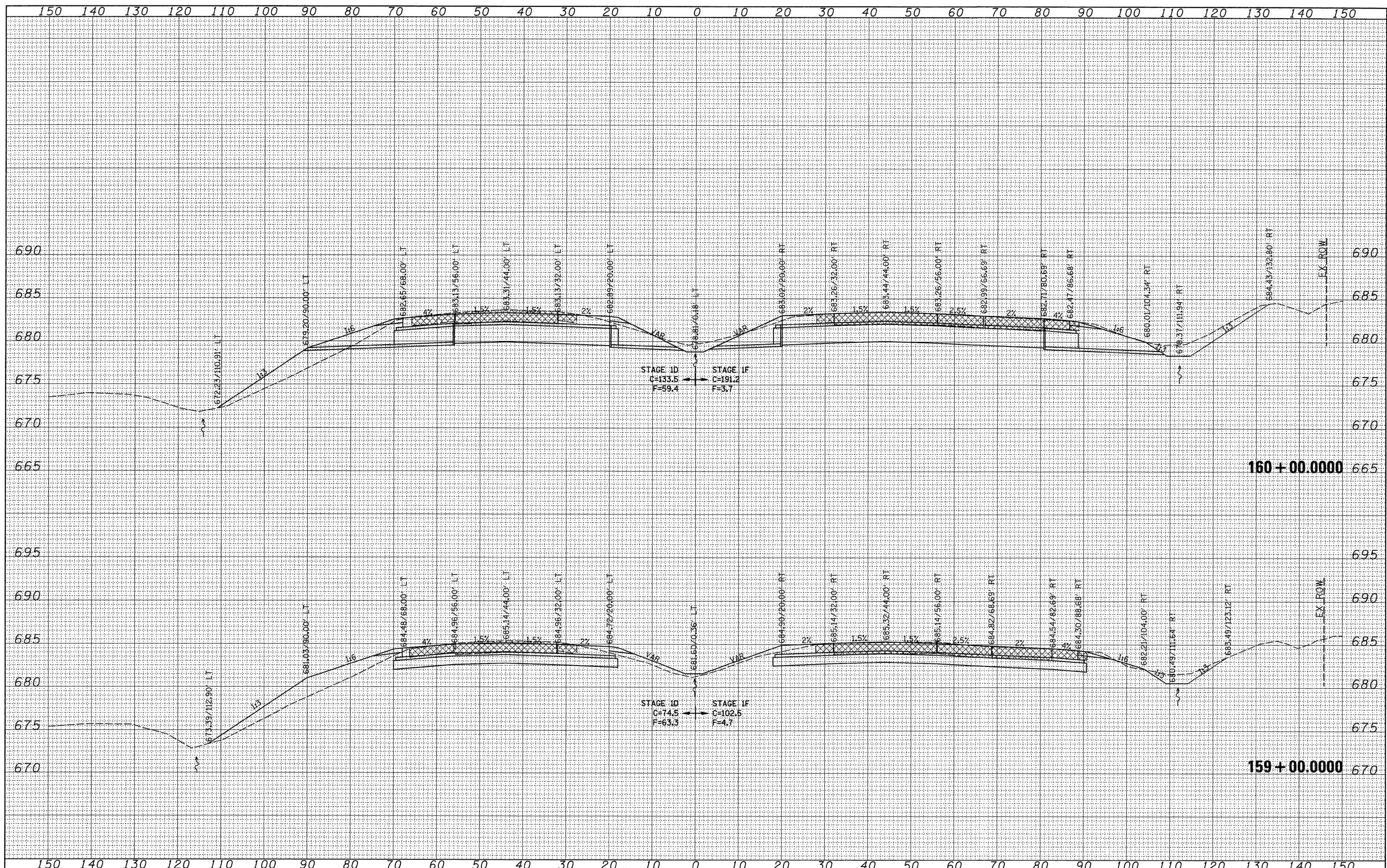
**REVISED SHEET 2-23-09
 I-80 CROSS-SECTIONS**

SCALE: SHEET NO. OF SHEETS STA. 157+00.0000 TO STA. 158+00.0000

F.A.I. RTE.	SECTION	COUNTY	TOTAL SHEETS	SHEET NO.
80	(81-IJR-1)	ROCK ISLAND	292	278
CONTRACT NO. 64933				
FED. ROAD DIST. NO.		ILLINOIS FED. AID PROJECT		

FINAL SURVEY	SURVEYED	BY	DATE
PLOTTED	PLOTTED		
NOTE BOOK	NOTE BOOK		
AREAS CHECKED	AREAS CHECKED		
NO.	NO.		

ORIGINAL SURVEY	SURVEYED	BY	DATE
PLOTTED	PLOTTED		
NOTE BOOK	NOTE BOOK		
AREAS CHECKED	AREAS CHECKED		
NO.	NO.		



FILE NAME =
 c:\pwork\pwork\grantspm\dms34289\d08483xm2.dgn

USER NAME = grantspm
 PLOT SCALE = 10.0000' / IN.
 PLOT DATE = Wed Feb 11 14:22:15 2009

DESIGNED -	REVISED -
DRAWN -	REVISED -
CHECKED -	REVISED -
DATE -	REVISED -

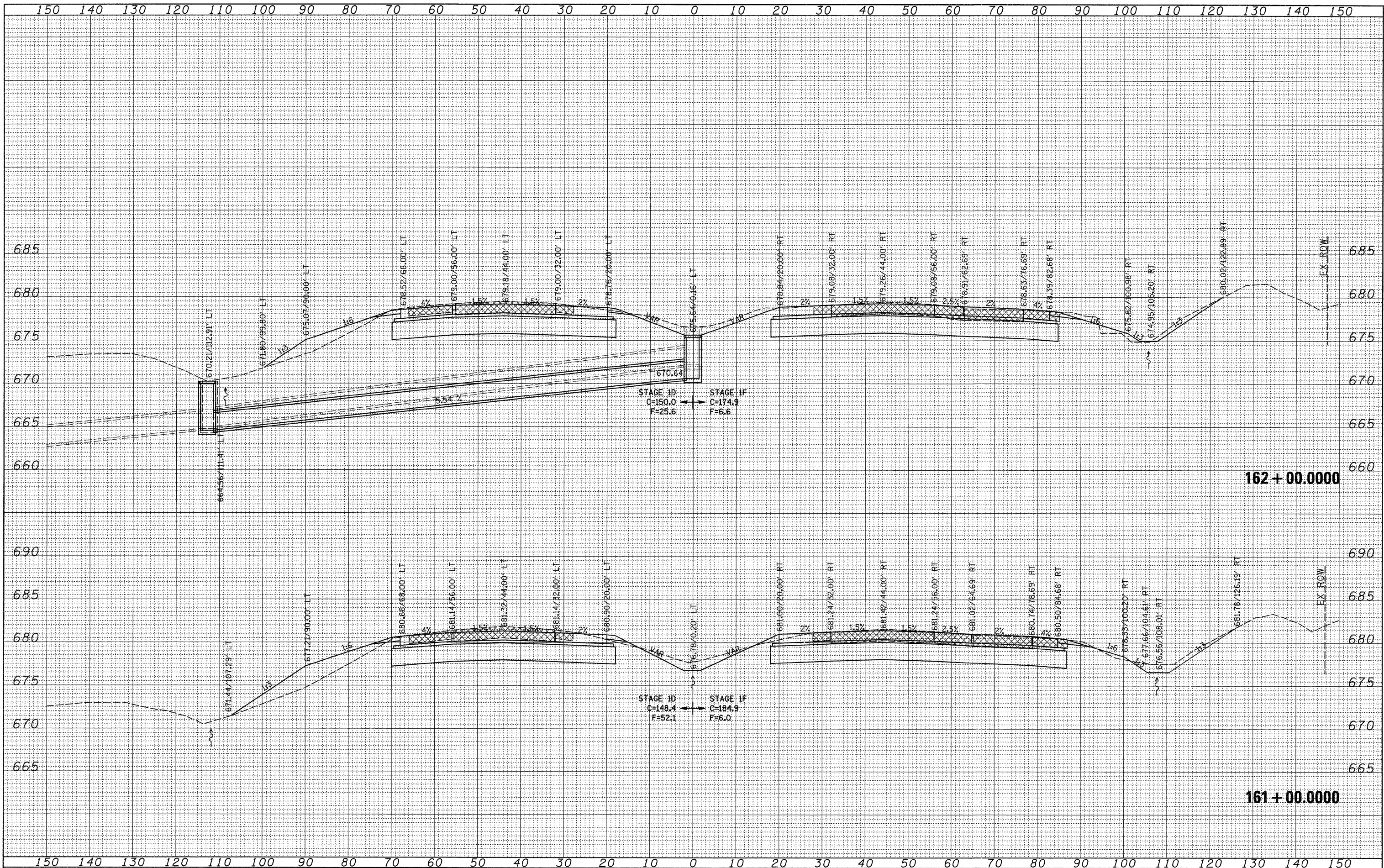
**STATE OF ILLINOIS
 DEPARTMENT OF TRANSPORTATION**

2 REVISED SHEET 2-23-09
I-80 CROSS-SECTIONS
 SCALE: SHEET NO. OF SHEETS STA. 159+00.0000 TO STA. 160+00.0000

F.A.I. RTE. 80	SECTION (B1-1JR-1)	COUNTY ROCK ISLAND	TOTAL SHEETS 292	SHEET NO. 279
CONTRACT NO. 64933			ILLINOIS FED. AID PROJECT	

DATE	
BY	
SURVEYED	
PLOTTED	
NOTE BOOK	
AREAS CHECKED	
NO.	

DATE	
BY	
SURVEYED	
PLOTTED	
NOTE BOOK	
AREAS CHECKED	
NO.	



FILE NAME =
 ci:\pw_work\p\p\dot\g\grntpm\dms34289\d08403xm2.dgn

USER NAME = grntpm
 PLOT SCALE = 10.0000' / IN.
 PLOT DATE = Wed Feb 11 14:22:15 2009

DESIGNED -
 DRAWN -
 CHECKED -
 DATE -

REVISED -
 REVISED -
 REVISED -
 REVISED -

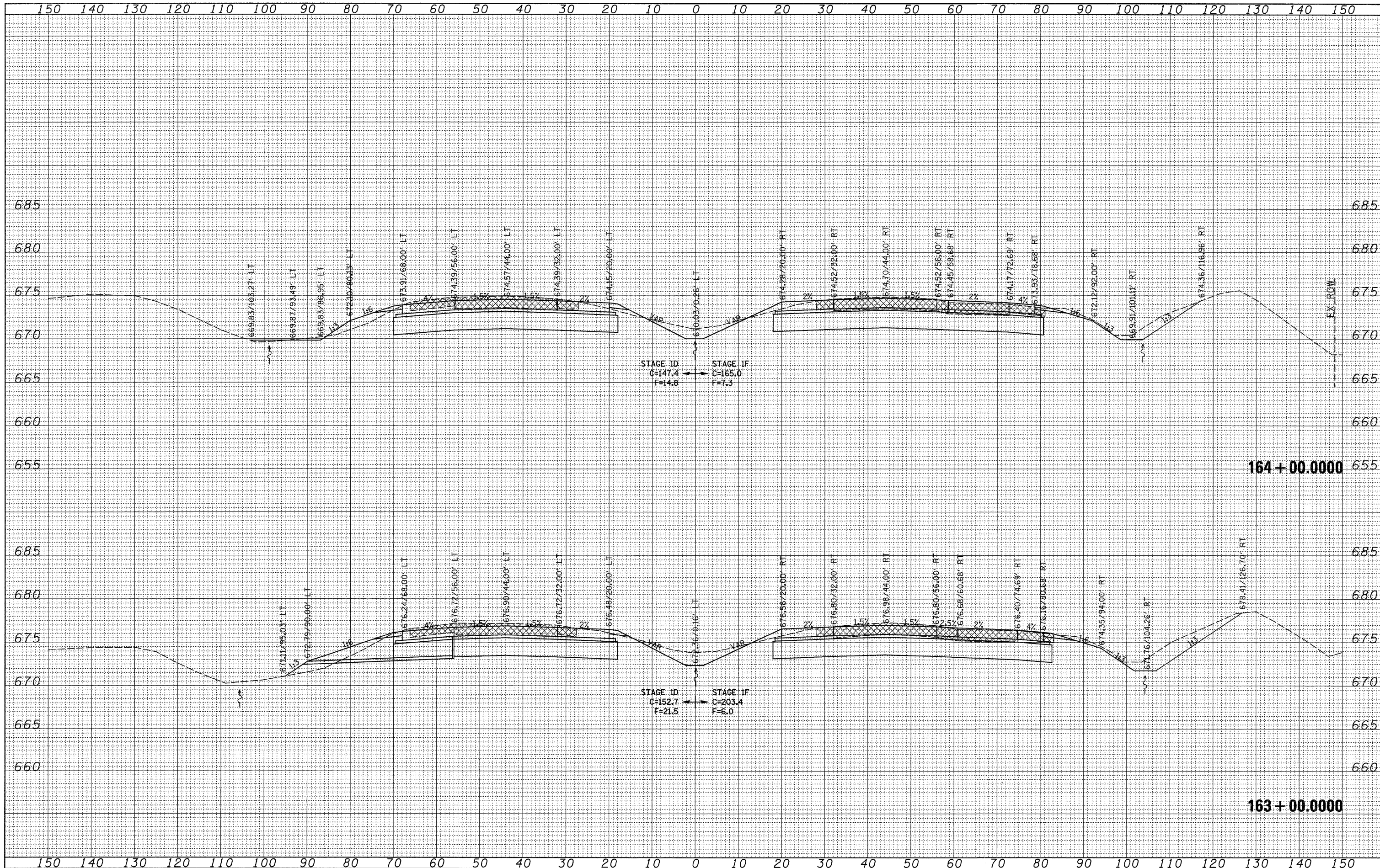
STATE OF ILLINOIS
 DEPARTMENT OF TRANSPORTATION

REVISED SHEET 2-23-09
 I-80 CROSS-SECTIONS
 SCALE: SHEET NO. OF SHEETS STA. 161+00.0000 TO STA. 162+00.0000

F.A.I. RTE.	SECTION	COUNTY	TOTAL SHEETS	SHEET NO.
80	(81-1)R-1	ROCK ISLAND	292	280
CONTRACT NO. 64933				
FED. ROAD DIST. NO.		ILLINOIS FED. AID PROJECT		

DATE	
BY	
FINISHED SURVEY	
PLOTTED	
NOTE BOOK	
AS CHECKED	
NO.	

DATE	
BY	
ORIGINAL SURVEY	
PLOTTED	
NOTE BOOK	
AS CHECKED	
NO.	



FILE NAME =
 cr:\pwork\p10dot\grantpm\dms34289\d08483xm2.dgn

USER NAME = grantpm
 DESIGNED -
 DRAWN -
 CHECKED -
 DATE -

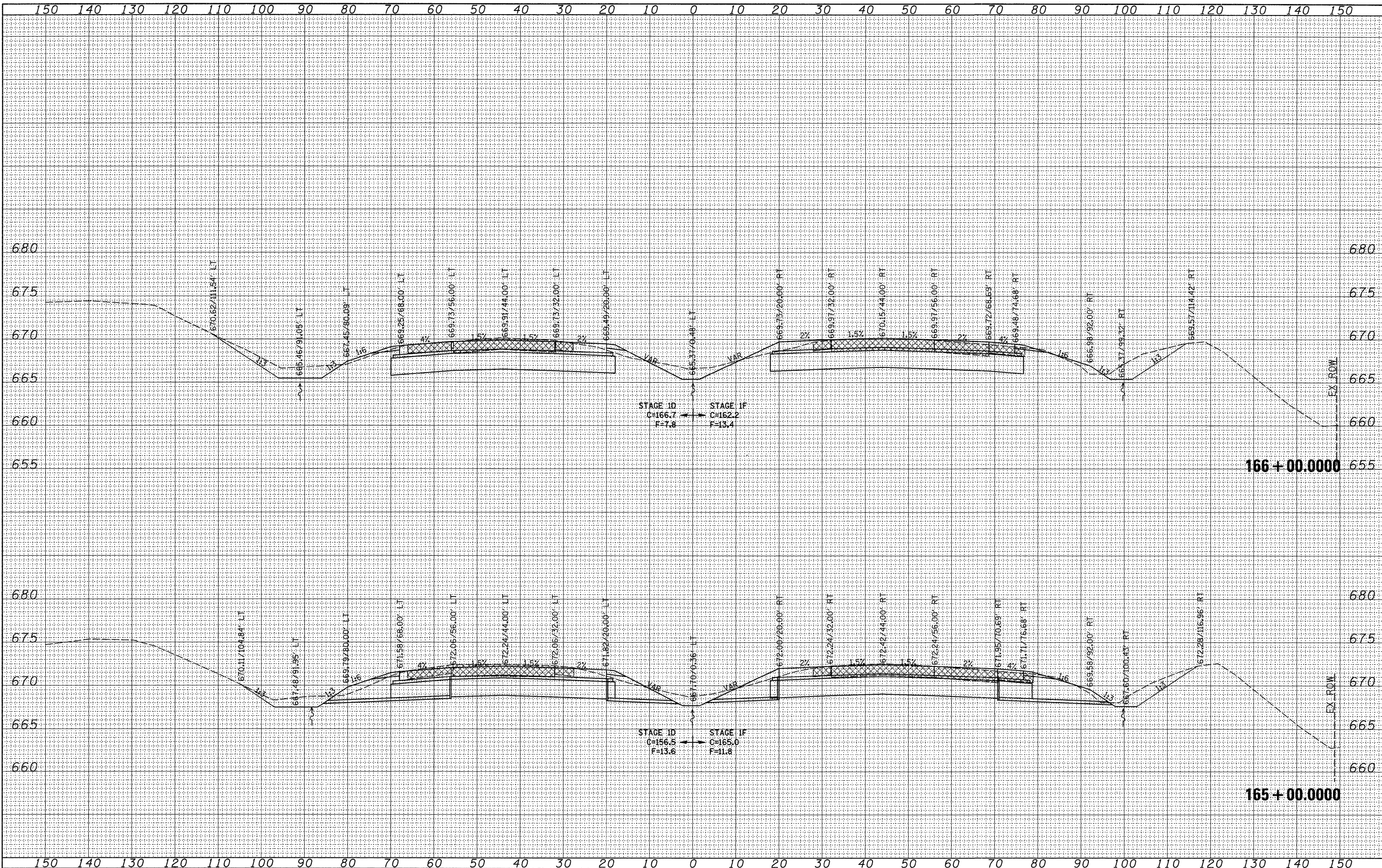
REVISIED -
 REVISIED -
 REVISIED -
 REVISIED -

REVISIED -
 REVISIED -
 REVISIED -
 REVISIED -

STATE OF ILLINOIS
 DEPARTMENT OF TRANSPORTATION

REVISIED SHEET 2-23-09
 I-80 CROSS-SECTIONS
 SCALE: SHEET NO. OF SHEETS STA. 163+00.000 TO STA. 164+00.000

F.A.I. RTE.	SECTION	COUNTY	TOTAL SHEETS	SHEET NO.
80	(81-1)R-1	ROCK ISLAND	292	281
CONTRACT NO. 64933			ILLINOIS FED. AID PROJECT	



DATE	BY

DATE	BY

FILE NAME =
 ct:\p\work\p\sidot\grantpm\dms34289\d08483xm2.dgn

USER NAME = grantpm
 PLOT SCALE = 18.0000' / IN.
 PLOT DATE = Wed Feb 11 14:22:16 2009

DESIGNED -
 DRAWN -
 CHECKED -
 DATE -

REVISED -
 REVISED -
 REVISED -
 REVISED -

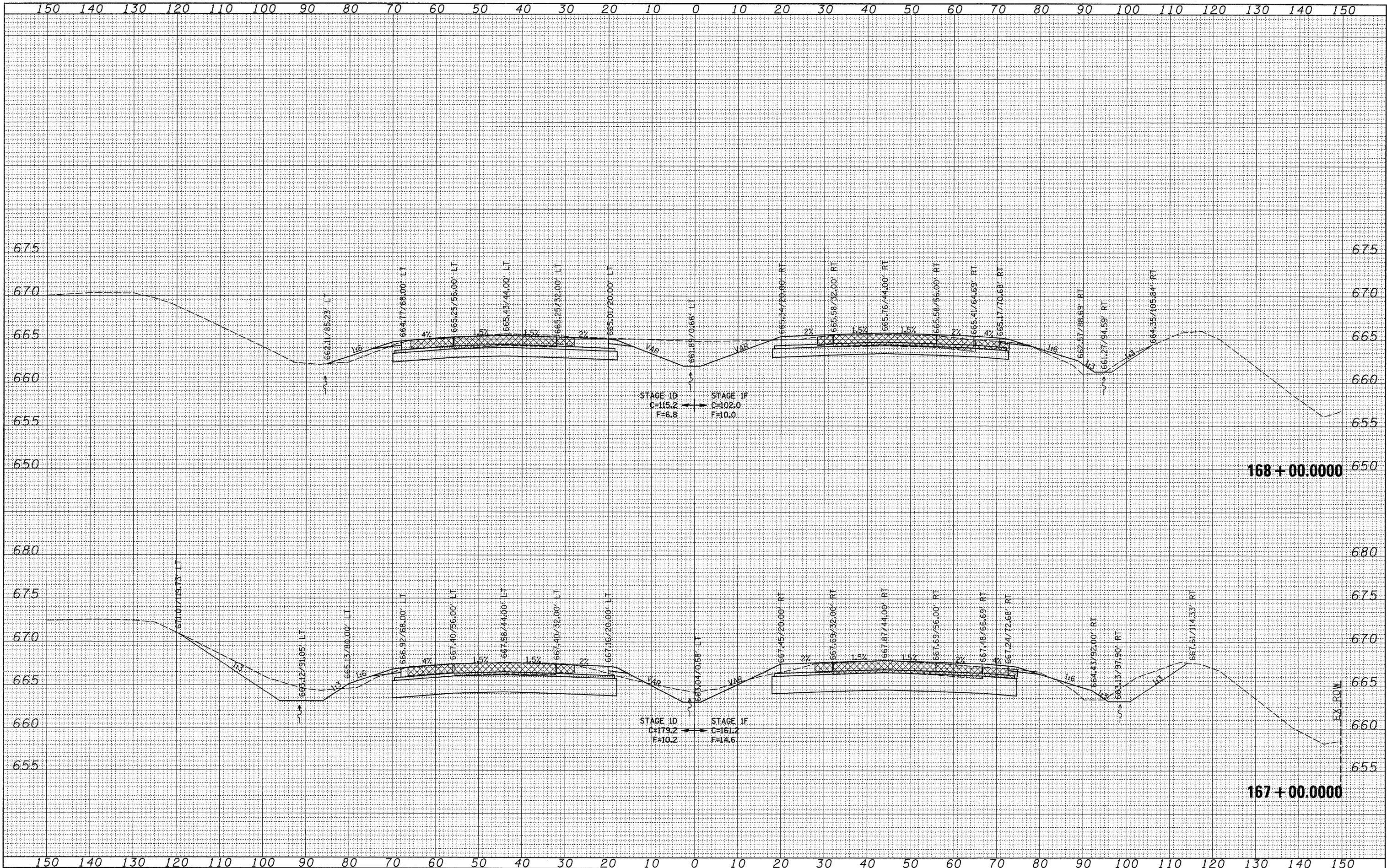
**STATE OF ILLINOIS
 DEPARTMENT OF TRANSPORTATION**

REVISED SHEET 2-23-09
I-80 CROSS-SECTIONS
 SCALE: SHEET NO. OF SHEETS STA. 165+00.000 TO STA. 166+00.000

F.A.I. R.T.E.	SECTION	COUNTY	TOTAL SHEETS	SHEET NO.
80	(B1-1JR-1)	ROCK ISLAND	292	282
CONTRACT NO. 64933			ILLINOIS FED. AID PROJECT	

DATE	BY
SURVEYED	PLOTTED
NOTE BOOK	AREAS CHECKED
NO.	

DATE	BY
ORIGINAL SURVEY	PLOTTED
NOTE BOOK	AREAS CHECKED
NO.	



FILE NAME =
 c:\pw_work\pwidot\grntpm\dms34289\d08403xm2.dgn

USER NAME = grntpm
 PLOT SCALE = 18.0000' / IN.
 PLOT DATE = Wed Feb 11 14:22:17 2009

DESIGNED -
 DRAWN -
 CHECKED -
 DATE -

REVISED -
 REVISED -
 REVISED -
 REVISED -

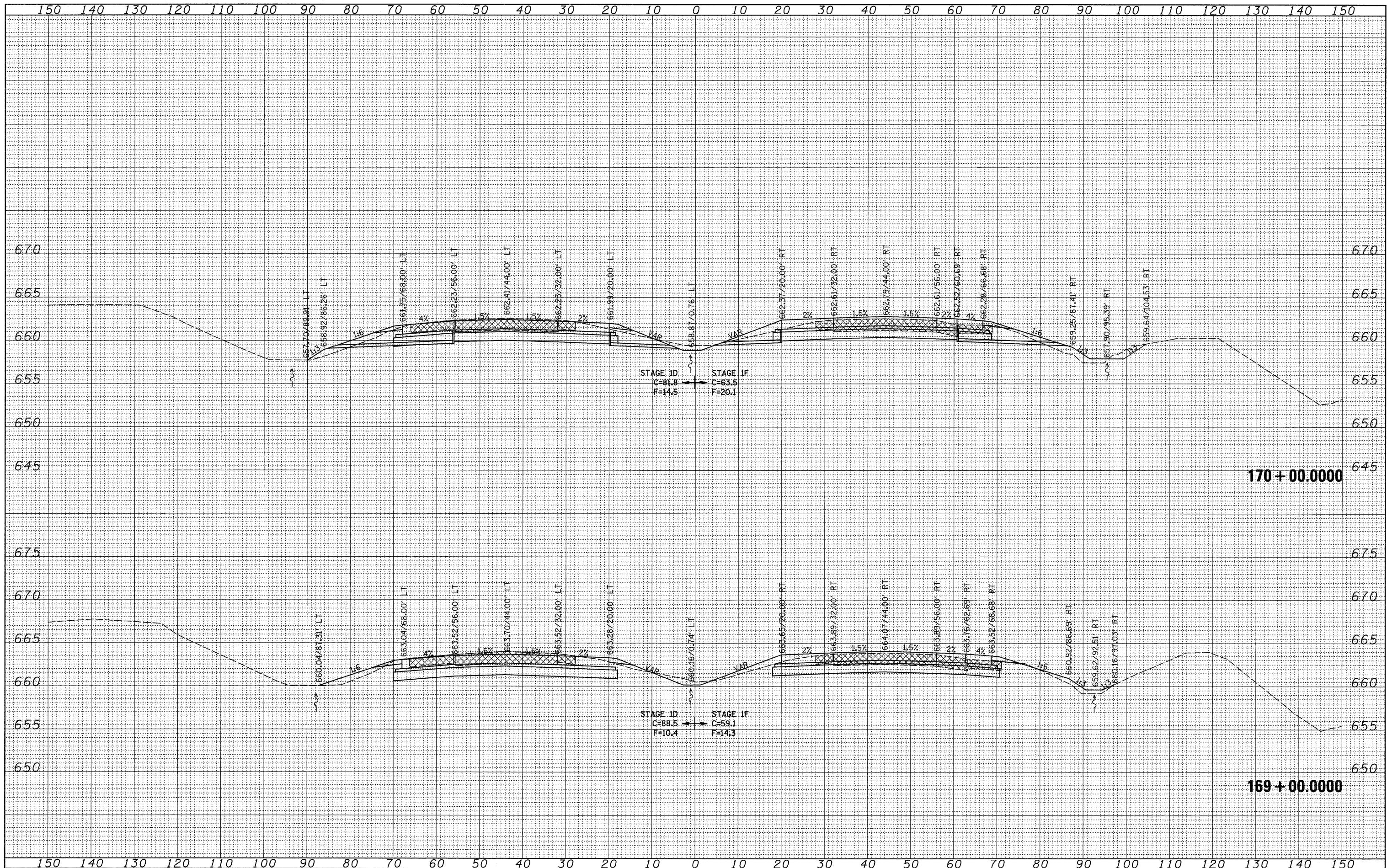
STATE OF ILLINOIS
 DEPARTMENT OF TRANSPORTATION

REVISED SHEET 2-23-09
 I-80 CROSS-SECTIONS
 SCALE: SHEET NO. OF SHEETS STA. 167+00.0000 TO STA. 168+00.0000

F.A.I. RTE. 80	SECTION (81-1R-1)	COUNTY ROCK ISLAND	TOTAL SHEETS 292	SHEET NO. 283
FED. ROAD DIST. NO. [ILLINOIS] FED. AID PROJECT			CONTRACT NO. 64933	

DATE	
BY	
FINAL SURVEYED	
PLOTTED	
NOTE BOOK	
AREAS CHECKED	

DATE	
BY	
ORIGINAL SURVEY	
PLOTTED	
NOTE BOOK	
AREAS CHECKED	



FILE NAME =
 c:\pwwork\pwwork\grantpm\dms34289\d08403xm2.dgn

USER NAME = grantpm
 DESIGNED -
 DRAWN -
 CHECKED -
 DATE -

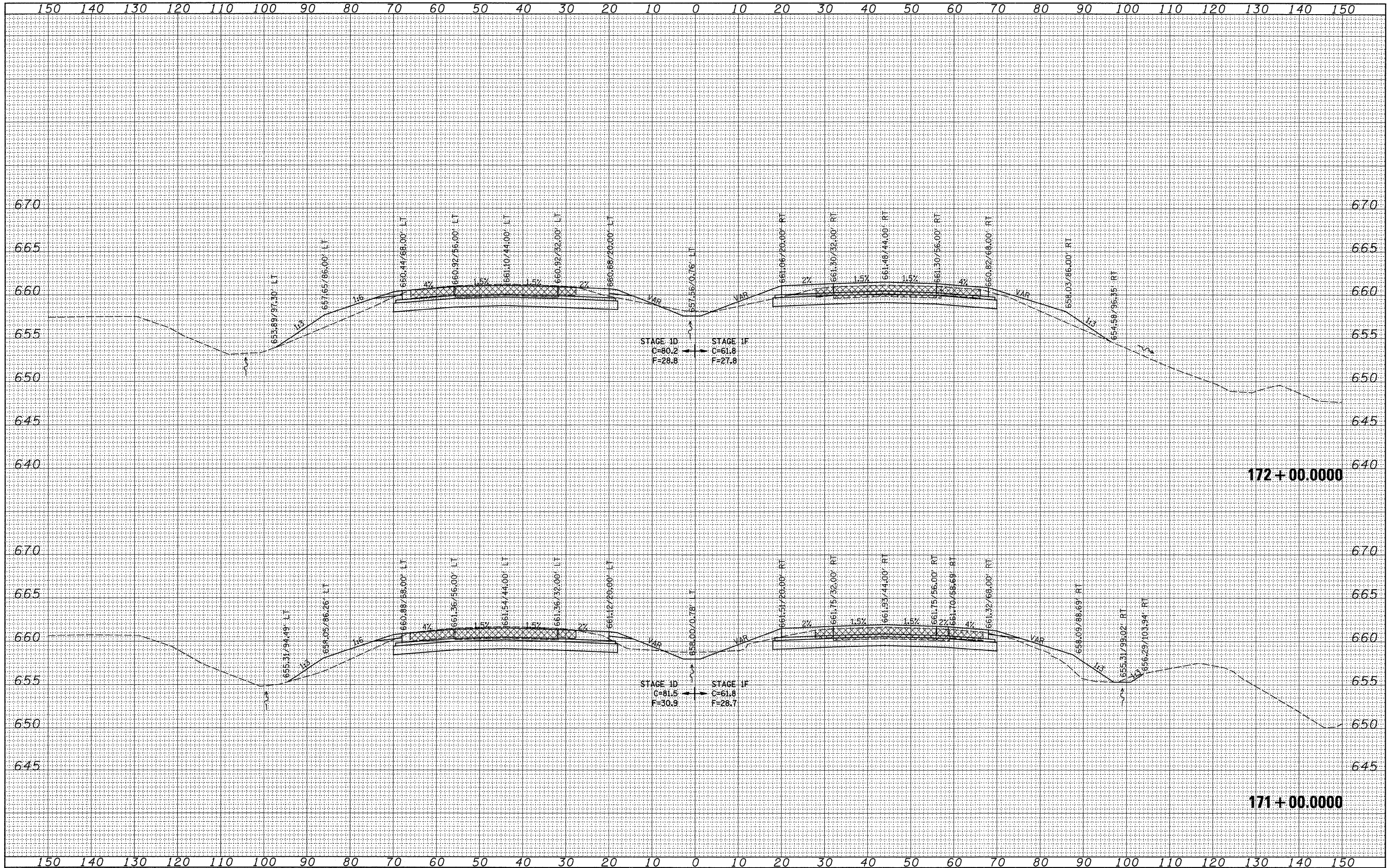
REVISIED -
 REVISIED -
 REVISIED -
 REVISIED -

PLOT SCALE = 18.0000' / IN.
 PLOT DATE = Wed Feb 11 14:22:17 2009

**STATE OF ILLINOIS
 DEPARTMENT OF TRANSPORTATION**

REVISED SHEET 2-23-09
 I-80 CROSS-SECTIONS
 SCALE: SHEET NO. OF SHEETS STA. 169+00.0000 TO STA. 170+00.0000

F.A.I. RTE. 80	SECTION (61-1)R-1	COUNTY ROCK ISLAND	TOTAL SHEETS 292	SHEET NO. 284
CONTRACT NO. 64933			ILLINOIS FED. AID PROJECT	



DATE	
BY	
FINAL SURVEY	SURVEYED
NOTE BOOK	PLOTTED
NO.	TEMPLATE
	AREAS CHECKED

DATE	
BY	
ORIGINAL SURVEY	SURVEYED
NOTE BOOK	PLOTTED
NO.	TEMPLATE
	AREAS CHECKED

FILE NAME =
 USER NAME = grantpm
 DESIGNED -
 DRAWN -
 CHECKED -
 DATE -

DESIGNED -
 DRAWN -
 CHECKED -
 DATE -

REVISOR -
 REVISION -
 REVISION -
 REVISION -

REVISOR -
 REVISION -
 REVISION -
 REVISION -

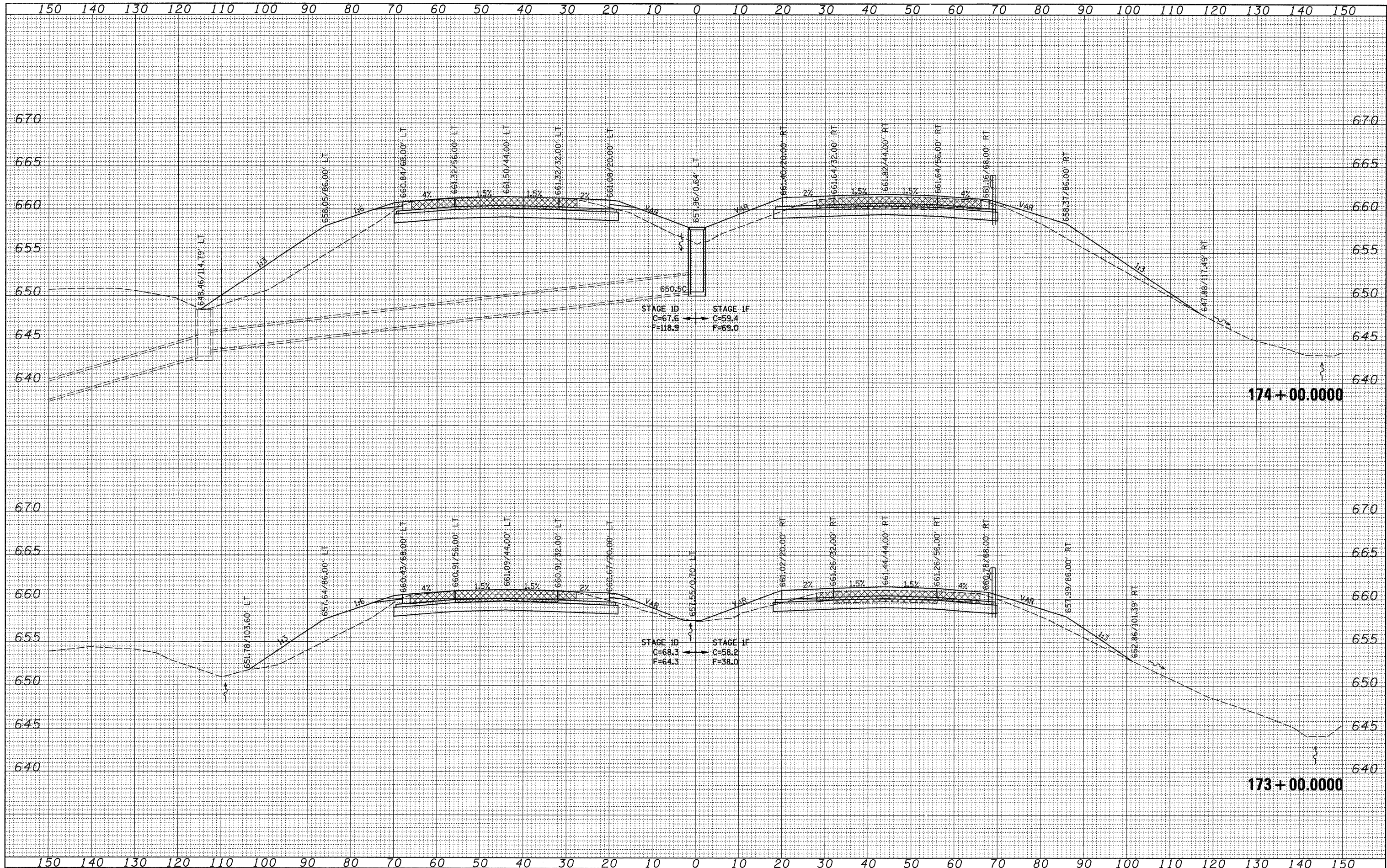
STATE OF ILLINOIS
 DEPARTMENT OF TRANSPORTATION

REVISED SHEET 2-23-09
 I-80 CROSS-SECTIONS
 SCALE: SHEET NO. OF SHEETS STA. 171+00.000 TO STA. 172+00.000

F.A.I. RTE.	SECTION	COUNTY	TOTAL SHEETS	SHEET NO.
80	(81-1J1-1)	ROCK ISLAND	292	285
CONTRACT NO. 64933				
FED. ROAD DIST. NO. ILLINOIS FED. AID PROJECT				

DATE	
BY	
NO.	
AREAS CHECKED	
PLATE	
TEMPERATURE	
NOTE BOOK	
SURVEYED	
PLOTTED	
FINAL SURVEY	

DATE	
BY	
NO.	
AREAS CHECKED	
PLATE	
TEMPERATURE	
NOTE BOOK	
SURVEYED	
PLOTTED	
ORIGINAL SURVEY	



FILE NAME =
 c:\pw_work\pwsidot\grntpm\dms34289\d08403xm2.dgn

USER NAME = grntpm
 PLOT SCALE = 18.0000' / IN.
 PLOT DATE = Wed Feb 11 14:22:18 2009

DESIGNED -
 DRAWN -
 CHECKED -
 DATE -

REVISED -
 REVISED -
 REVISED -
 REVISED -

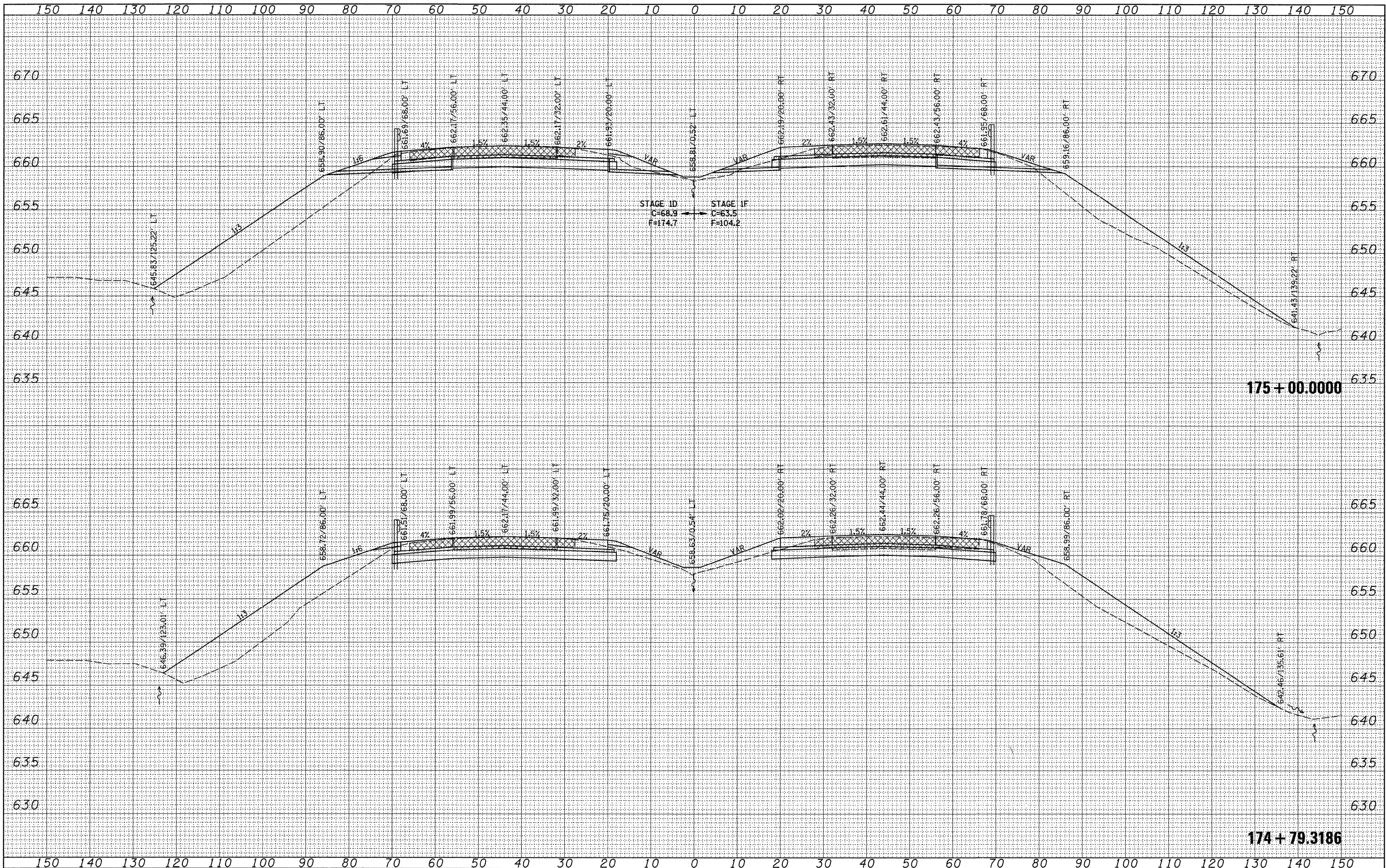
**STATE OF ILLINOIS
 DEPARTMENT OF TRANSPORTATION**

REVISOR'S MARK: **REVISOR'S MARK**
 REVISED SHEET 2-23-09
 I-80 CROSS-SECTIONS
 SCALE: SHEET NO. OF SHEETS STA. 173+00.0000 TO STA. 174+00.0000

F.A.I. RTE. 80	SECTION (81-1)R-1	COUNTY ROCK ISLAND	TOTAL SHEETS 292	SHEET NO. 286
CONTRACT NO. 64933				
FED. ROAD DIST. NO. [ILLINOIS] FED. AID PROJECT				

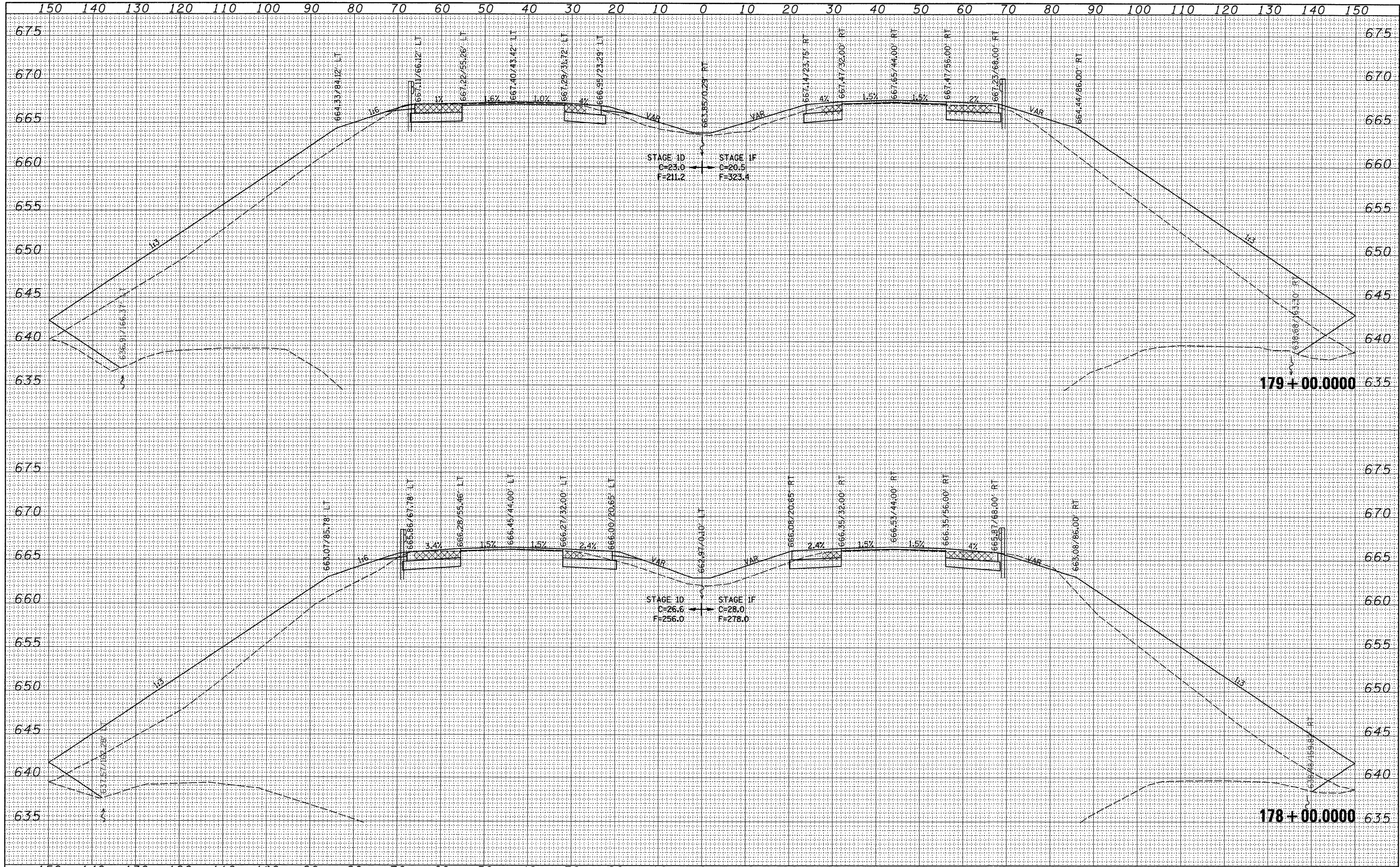
DATE	
BY	
FINAL SURVEY	SURVEYED
NOTE BOOK NO.	PLOTTED
	TEMPLATE
	AS L.S.
	AREAS CHECKED

DATE	
BY	
ORIGINAL SURVEY	SURVEYED
NOTE BOOK NO.	PLOTTED
	TEMPLATE
	AS L.S.
	AREAS CHECKED



DATE	
BY	
FINAL SURVEY	
PLOTTED	
NOTE BOOK	
AREAS CHECKED	
NO.	

DATE	
BY	
ORIGINAL SURVEY	
PLOTTED	
NOTE BOOK	
AREAS CHECKED	
NO.	



FILE NAME =
 c:\pw_work\p\sidot\grntpm\dms34289\d08403xm2.dgn

USER NAME = grntpm
 PLOT SCALE = 10.0000' / IN.
 PLOT DATE = Wed Feb 11 14:22:20 2009

DESIGNED -	REVISED -
DRAWN -	REVISED -
CHECKED -	REVISED -
DATE -	REVISED -

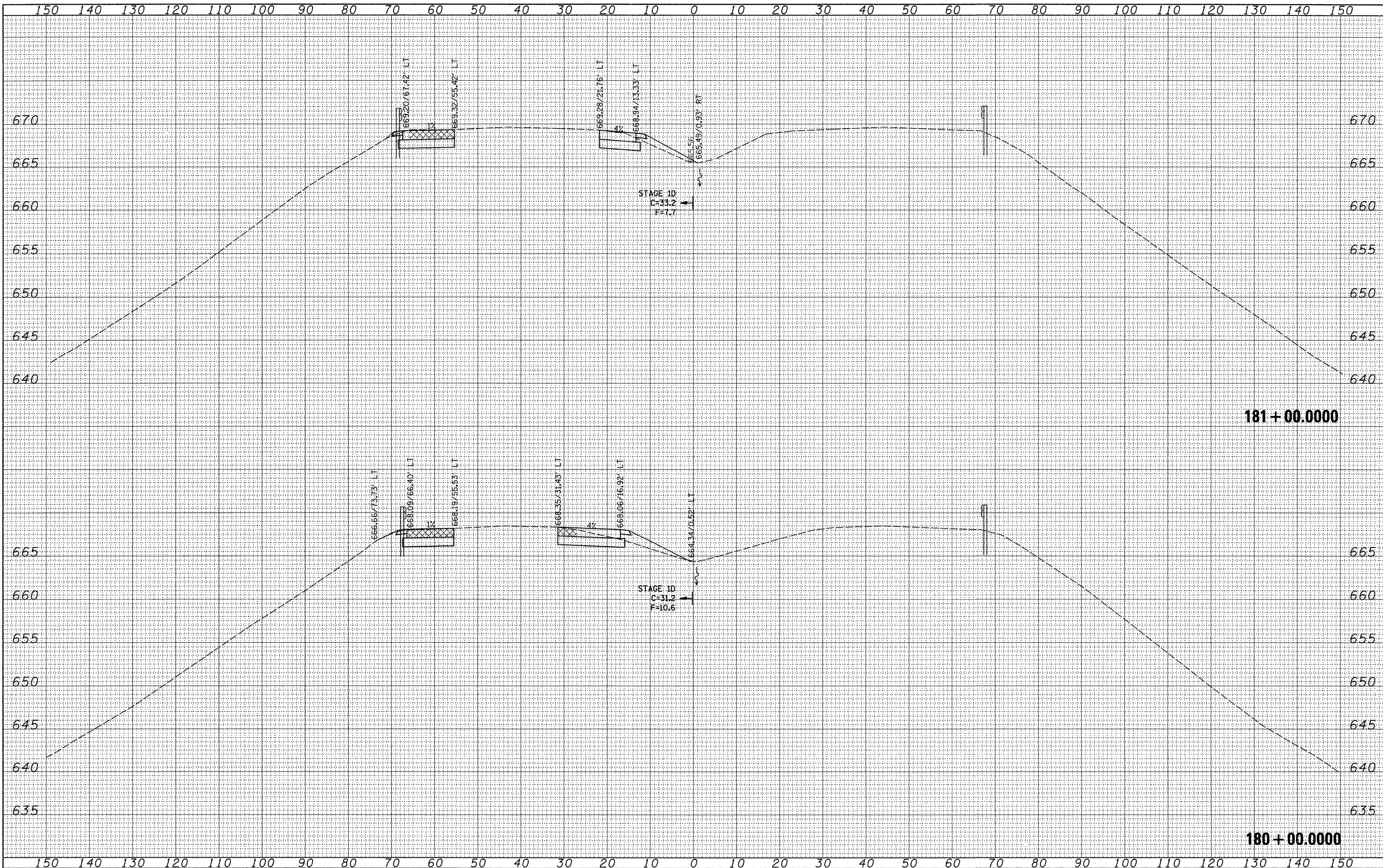
**STATE OF ILLINOIS
 DEPARTMENT OF TRANSPORTATION**

REVISOR: 2/23/09
 I-80 CROSS-SECTIONS
 SCALE: SHEET NO. OF SHEETS STA. 178+00.0000 TO STA. 179+00.0000

F.A.I. RTE.	SECTION	COUNTY	TOTAL SHEETS	SHEET NO.
80	(81-1) R-1	ROCK ISLAND	292	289
CONTRACT NO. 64933				
FED. ROAD DIST. NO.		ILLINOIS FED. AID PROJECT		

DATE	
BY	
SURVEYED	
PLOTTED	
NOTE BOOK	
AREAS CHECKED	

DATE	
BY	
SURVEYED	
PLOTTED	
NOTE BOOK	
AREAS CHECKED	



FILE NAME =
 c:\pwork\pwork\grantspm\dms34289\d08403xm2.dgn

USER NAME = grantspm
 DESIGNED -
 DRAWN -
 CHECKED -
 PLOT SCALE = 10.0000' / IN.
 PLOT DATE = Wed Feb 11 14:22:20 2009

REVISED -
 REVISED -
 REVISED -
 REVISED -

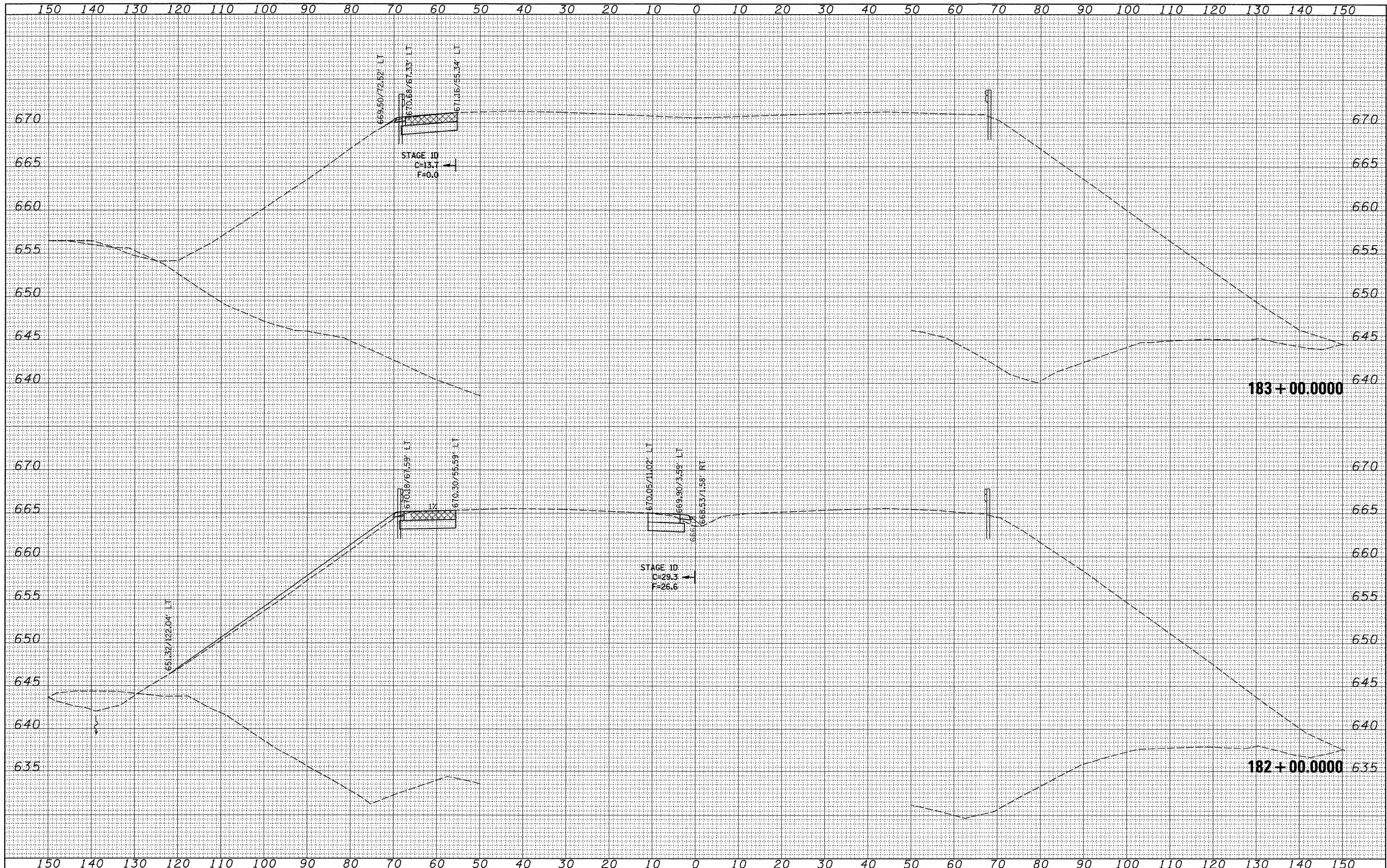
STATE OF ILLINOIS
 DEPARTMENT OF TRANSPORTATION

REVISOR SHEET 2-23-09
 I-80 CROSS-SECTIONS
 SCALE: SHEET NO. OF SHEETS STA. 180+00.0000 TO STA. 181+00.0000

F.A.I. RTE.	SECTION	COUNTY	TOTAL SHEETS	SHEET NO.
80	(81-1) R-1	ROCK ISLAND	292	290
CONTRACT NO. 64933				
FED. ROAD DIST. NO.		ILLINOIS FED. AID PROJECT		

DATE	
BY	
SURVEYED	
PLOTTED	
NOTE BOOK	
AREAS CHECKED	
NO.	

DATE	
BY	
SURVEYED	
PLOTTED	
NOTE BOOK	
AREAS CHECKED	
NO.	



FILE NAME =
 c:\pwwork\pwwork\grantpm\dms34289\d08483xm2.dgn

USER NAME = grantpm
 PLOT SCALE = 10.0000' / IN.
 PLOT DATE = Wed Feb 11 14:22:20 2009

DESIGNED -
 DRAWN -
 CHECKED -
 DATE -

REVISED -
 REVISED -
 REVISED -
 REVISED -

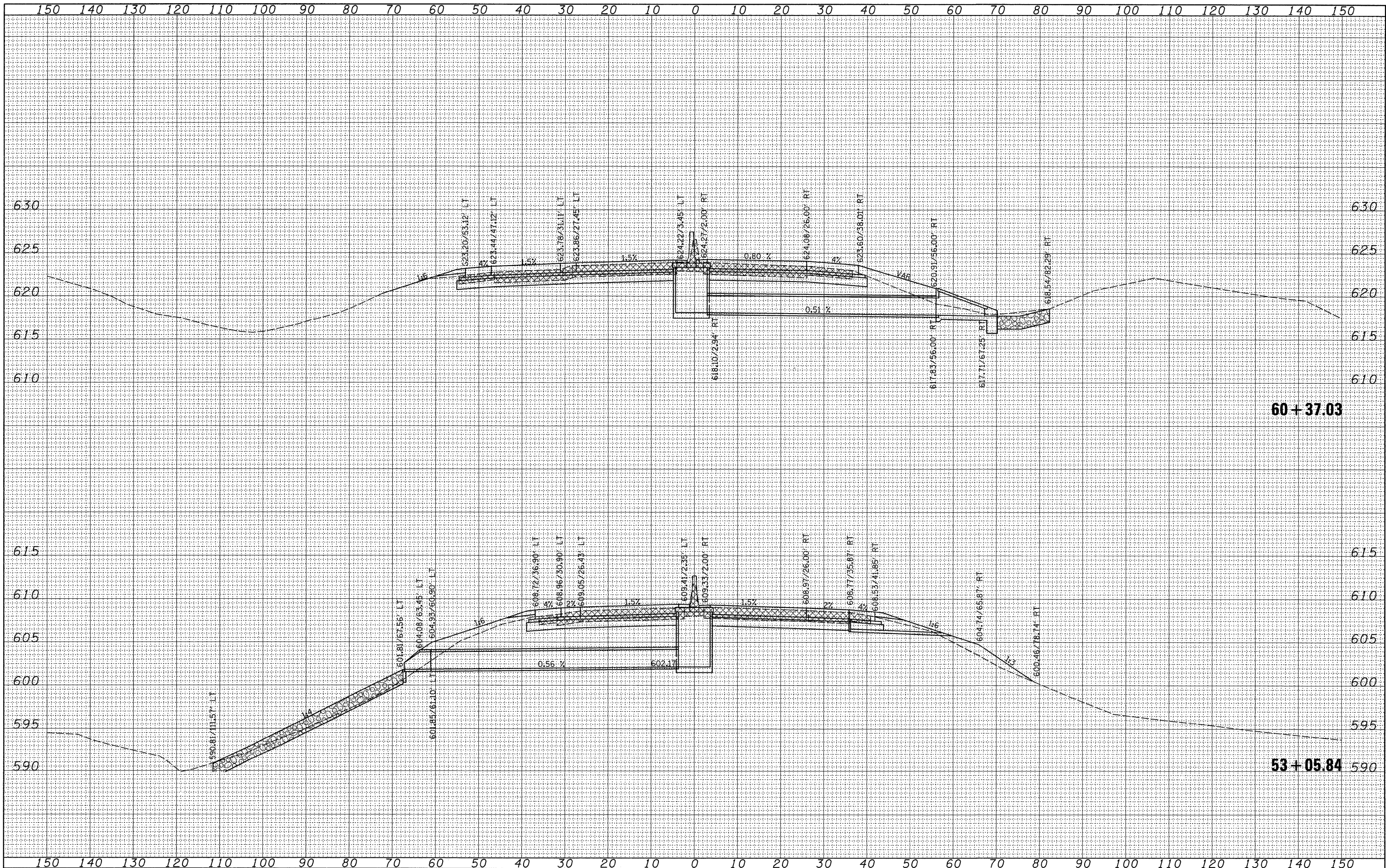
**STATE OF ILLINOIS
 DEPARTMENT OF TRANSPORTATION**

REVISED SHEET 2-23-09
I-80 CROSS-SECTIONS
 SCALE: SHEET NO. OF SHEETS STA. 182+00.0000 TO STA. 183+00.0000

F.A.I. RTE. 80	SECTION (81-1) R-1	COUNTY ROCK ISLAND	TOTAL SHEETS 292	SHEET NO. 291
FED. ROAD DIST. NO. ILLINOIS FED. AID PROJECT			CONTRACT NO. 64933	

DATE	
BY	
SURVEYED	
PLOTTED	
TEMPLATE	
NOTE BOOK	
AREAS CHECKED	
NO.	

DATE	
BY	
SURVEYED	
PLOTTED	
TEMPLATE	
NOTE BOOK	
AREAS CHECKED	
NO.	



60 + 37.03

53 + 05.84

FILE NAME =
 ct:\pw_work\pwidot\grantpm\dms34289\c08483xm2.dgn

USER NAME = grantpm
 PLOT SCALE = 18.0000' / IN.
 PLOT DATE = Wed Feb 11 14:22:22 2009

DESIGNED -	REVISED -
DRAWN -	REVISED -
CHECKED -	REVISED -
DATE -	REVISED -

STATE OF ILLINOIS
 DEPARTMENT OF TRANSPORTATION

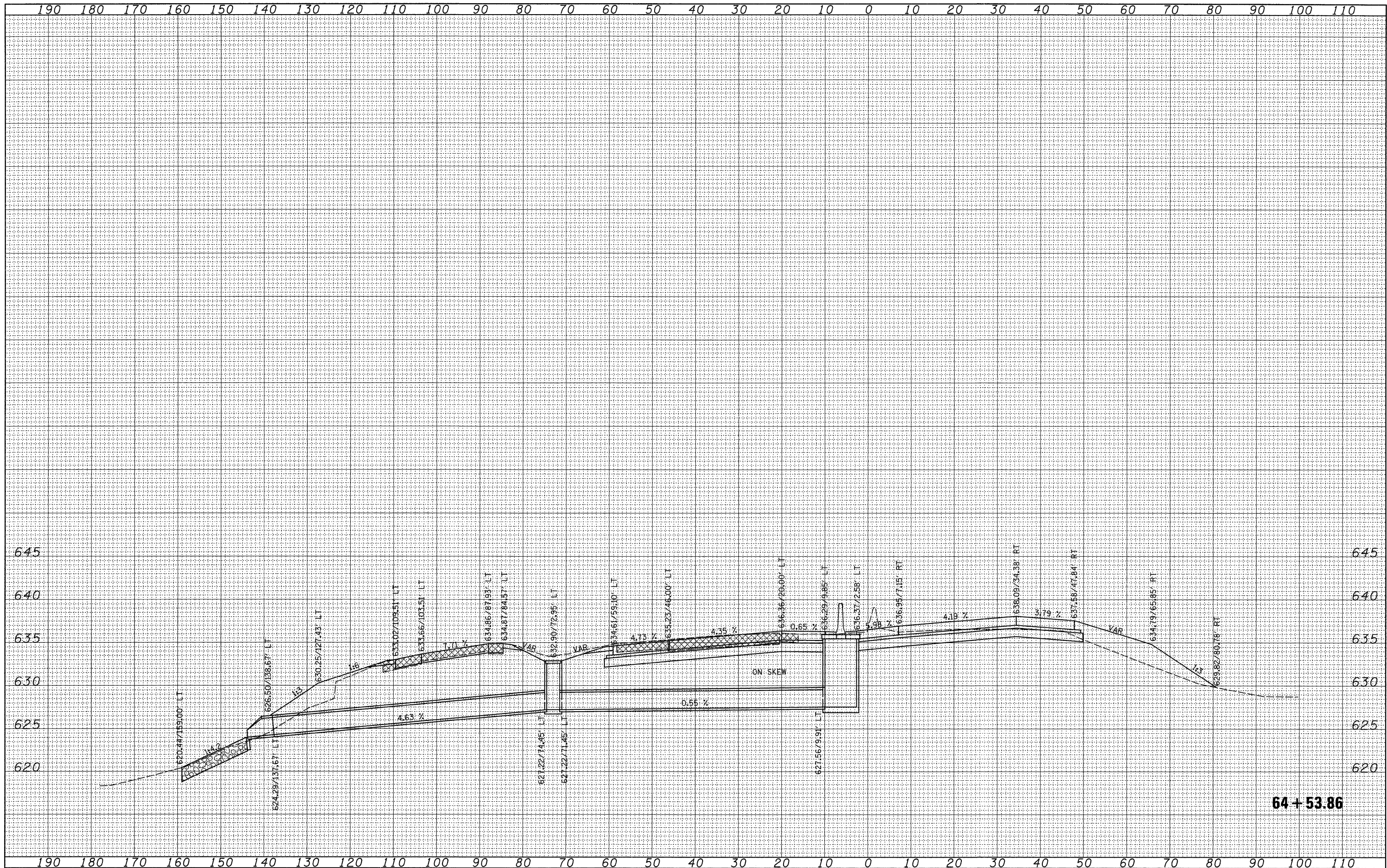
SHEET ADDED 2-23-09

SCALE: SHEET NO. OF SHEETS STA. 60+05.08 TO STA. 60+05.08

F.A.I. RTE. 80	SECTION (81-1) R-1	COUNTY ROCK ISLAND	TOTAL SHEETS 292	SHEET NO. 292A
CONTRACT NO. 64933			ILLINOIS FED. AID PROJECT	

DATE	BY
SURVEYED	
PLOTTED	
NOTE BOOK	
AREAS CHECKED	

DATE	BY
SURVEYED	
PLOTTED	
NOTE BOOK	
AREAS CHECKED	



FILE NAME =
 USER NAME = grantpm
 DESIGNED -
 DRAWN -
 CHECKED -
 PLOT DATE = Wed Feb 11 14:22:22 2009

DESIGNED -
 DRAWN -
 CHECKED -
 DATE -

REVISED -
 REVISED -
 REVISED -
 REVISED -

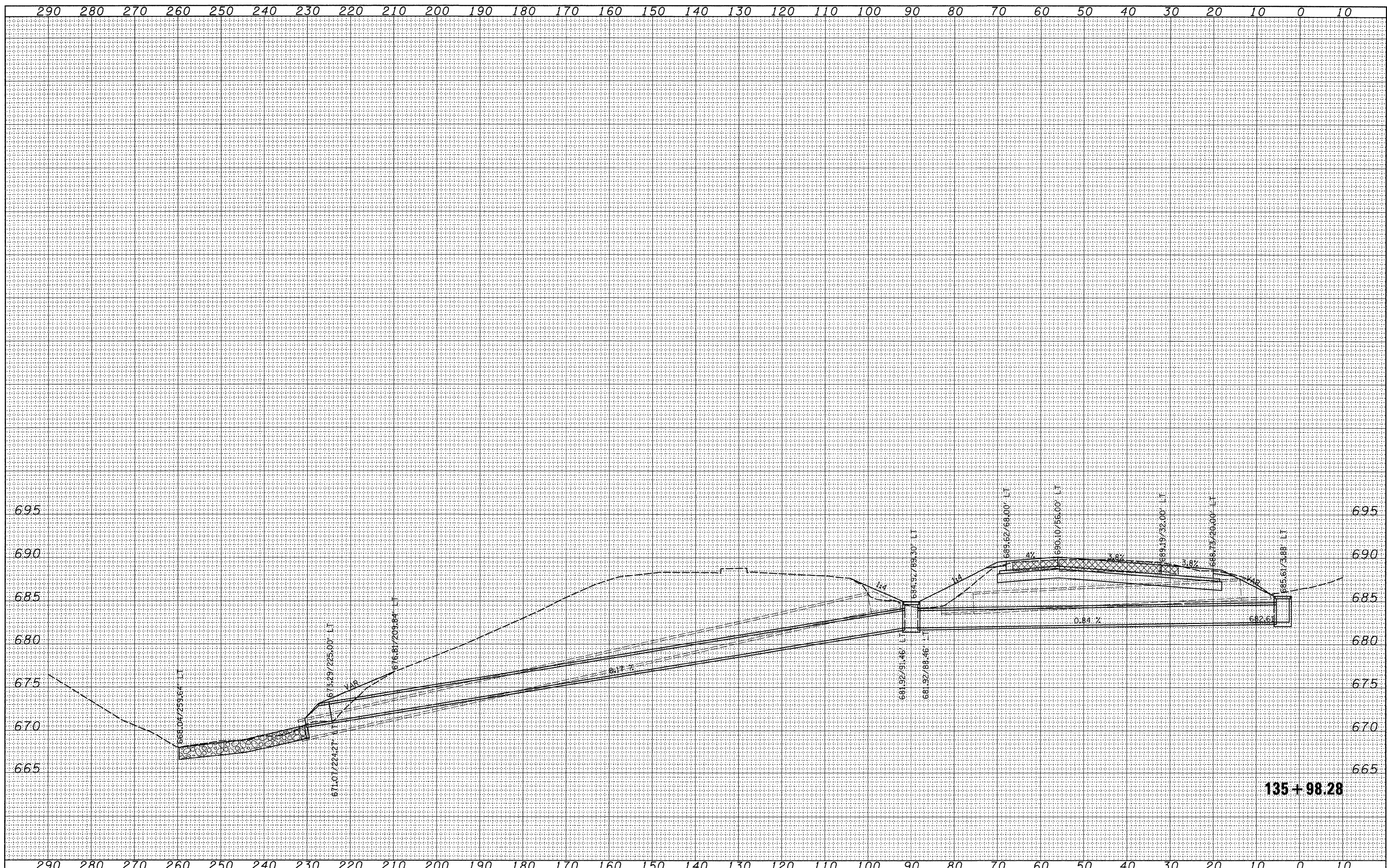
STATE OF ILLINOIS
 DEPARTMENT OF TRANSPORTATION

SCALE: SHEET NO. OF SHEETS STA. 64+53.86 TO STA. 64+53.86

2 SHEET ADDED 2-23-09

F.A.I. RTE.	SECTION	COUNTY	TOTAL SHEETS	SHEET NO.
80	(81-1) R-1	ROCK ISLAND	292	292B
CONTRACT NO. 64933			ILLINOIS FED. AID PROJECT	

CONTRACT NO. 64933
 ILLINOIS FED. AID PROJECT



DATE	
BY	
SURVEYED	
PLOTTED	
TEMPLATE	
NOTE BOOK	
AREAS CHECKED	
NO.	

DATE	
BY	
SURVEYED	
PLOTTED	
TEMPLATE	
NOTE BOOK	
AREAS CHECKED	
NO.	

FILE NAME = c:\pw\work\p\psidot\grantpm\dms34289\d08483\m2.dgn
 USER NAME = grantpm

DESIGNED -
 DRAWN -
 CHECKED -
 DATE -

REVISIED -
 REVISIED -
 REVISIED -
 REVISIED -

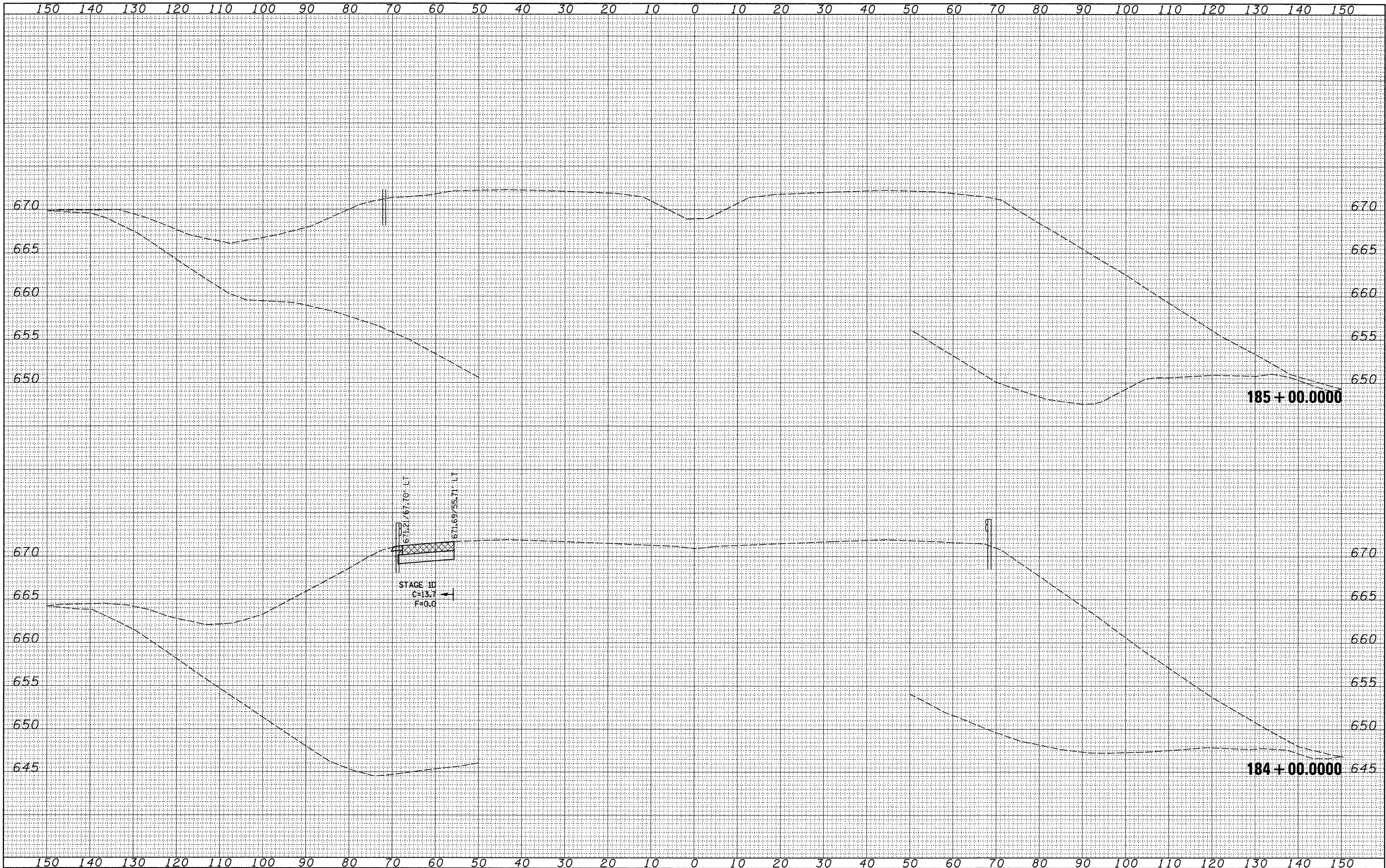
**STATE OF ILLINOIS
 DEPARTMENT OF TRANSPORTATION**

2 SHEET ADDED 2-23-09
 SCALE: SHEET NO. OF SHEETS STA. 135+98.28 TO STA. 135+98.28

F.A.I. RTE. 80	SECTION (81-1) R-1	COUNTY ROCK ISLAND	TOTAL SHEETS 292	SHEET NO. 292C
CONTRACT NO. 64933			ILLINOIS FED. AID PROJECT	

DATE	
BY	
SURVEYED	
PLOTTED	
TEMPLATE	
NOTE BOOK	
AREAS CHECKED	
NO.	

DATE	
BY	
SURVEYED	
PLOTTED	
TEMPLATE	
NOTE BOOK	
AREAS CHECKED	
NO.	



FILE NAME =
 c:\pw_work\pwsdot\grantpm\dms34289\d08403xm2.dgn

USER NAME = grantpm
 PLOT SCALE = 10.0000' / IN.
 PLOT DATE = Wed Feb 11 14:22:21 2009

DESIGNED -
 DRAWN -
 CHECKED -
 DATE -

REVISED -
 REVISED -
 REVISED -
 REVISED -

**STATE OF ILLINOIS
 DEPARTMENT OF TRANSPORTATION**

REVISOR'S MARK: **REVISOR'S MARK**
 REVISED SHEET 2-23-09
I-80 CROSS-SECTIONS
 SCALE: SHEET NO. OF SHEETS STA. 184+00.0000 TO STA. 185+00.0000

F.A.I. RTE. 80	SECTION (81-1) R-1	COUNTY ROCK ISLAND	TOTAL SHEETS 292	SHEET NO. 292
FED. ROAD DIST. NO.			ILLINOIS FED. AID PROJECT	
CONTRACT NO. 64933				