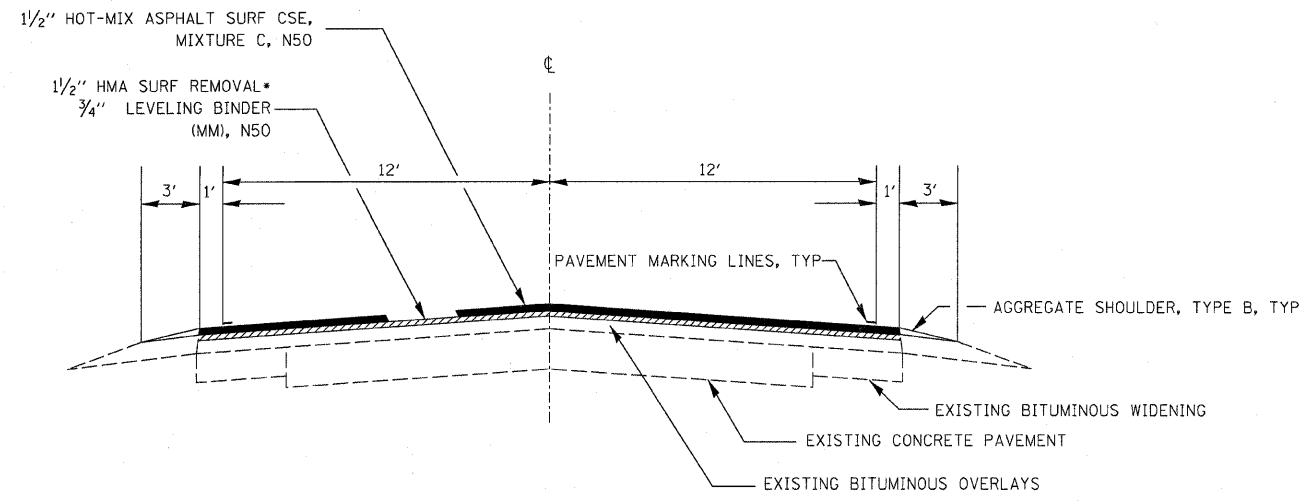


F.A.D. RTE.	SECTION	COUNTY	TOTAL SHEETS	SHEET NO.
840		IRROQUOIS	16	5
STA.		TO STA.		
FED. ROAD DIST. NO. 3 ILLINOIS FED. AID PROJECT				

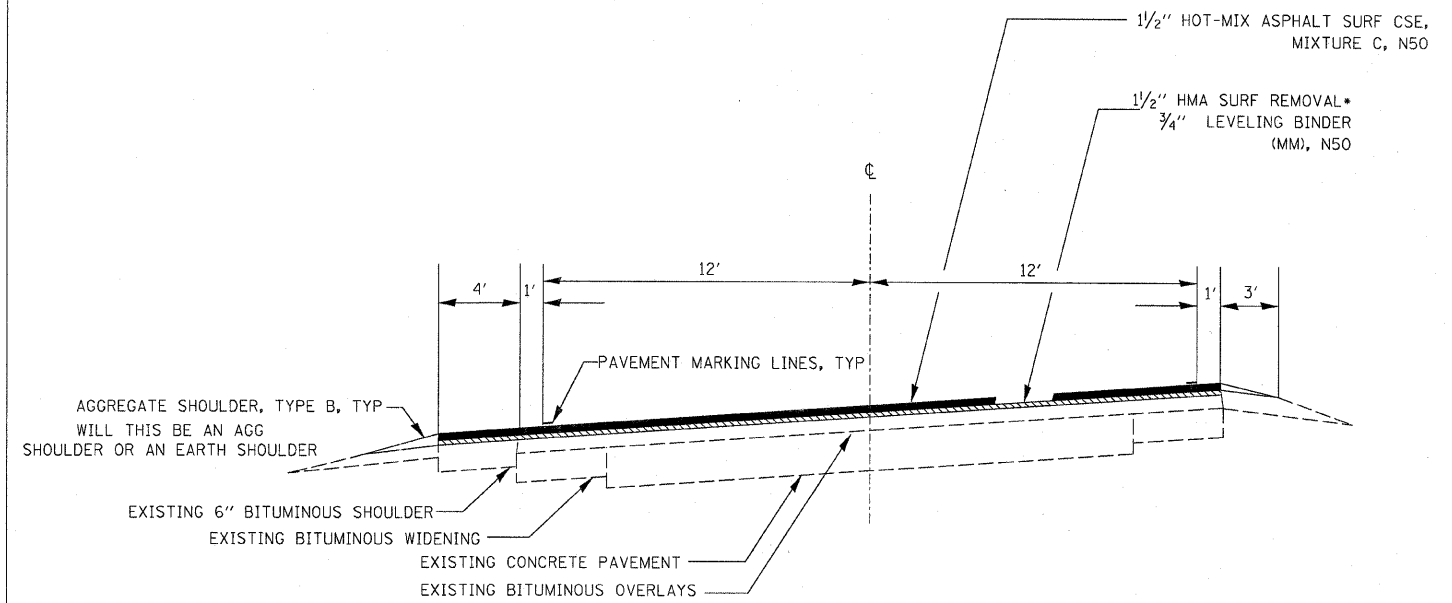
* (123)RS-1 & (135)RS-2



TYPICAL SECTION

LOCATIONS
 STA 0-38 TO STA 202+51
 STA 213+13 TO STA 221+06
 STA 231+71 TO STA 277+10
 STA 334+36 TO STA 353+04
 STA 363+66 TO STA 567+75

MILLING DEPTHS* (SEE SCHEDULE)
 0"
 0"
 0"
 1/2"
 1/2"

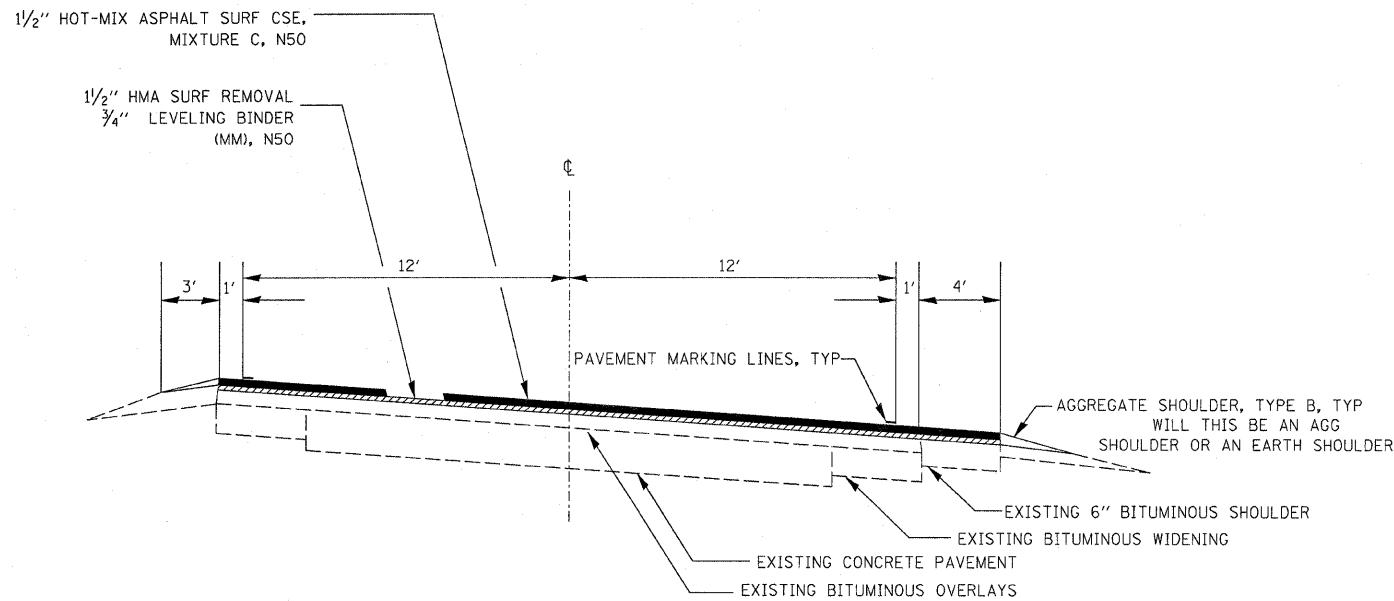


TYPICAL SECTION

STA 221+06 TO STA 231+71
 STA 353+04 TO STA 363+66

*NO MILLING SOUTH OF CISSNA PARK

SEE CENTERLINE RUMBLE STRIP DETAIL FOR USE IN THESE CURVES

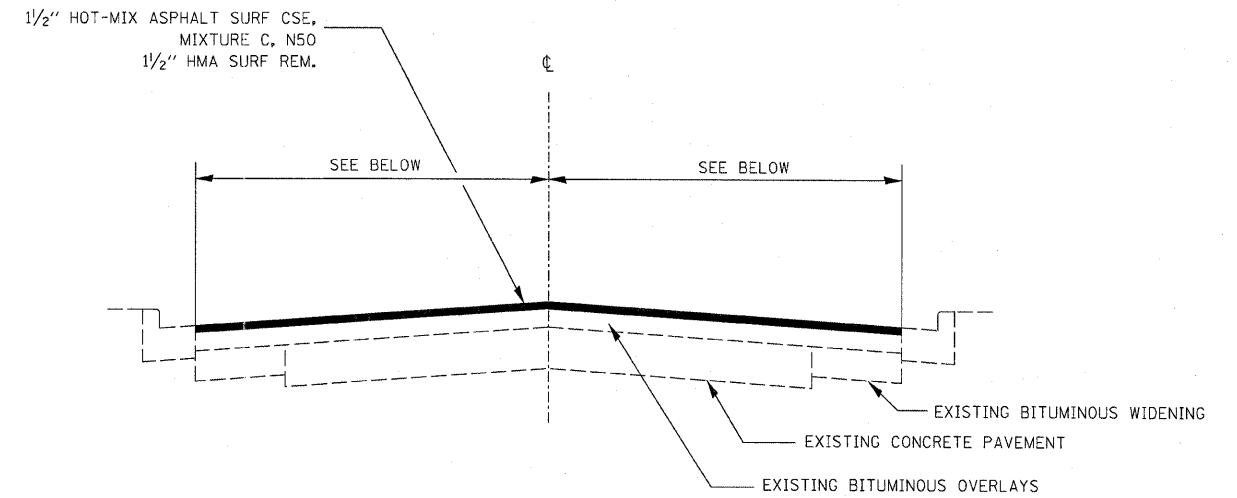


TYPICAL SECTION

STA 202+51 TO STA 213+13
 STA 326+87 TO STA 334+36

SEE CENTERLINE RUMBLE STRIP DETAIL FOR USE IN THESE CURVES

*NO MILLING SOUTH OF CISSNA PARK



TYPICAL SECTION

STA 289+50 TO STA 295+00
 STA 302+69 TO STA 314+90

STA 283+38 TO STA 291+00: LEFT LANE = 13'; RIGHT LANE = 13'
 STA 291+00 TO STA 292+97: LEFT LANE = VAR.; RIGHT LANE = VAR.
 STA 292+97 TO STA 295+00: LEFT LANE = 22'; RIGHT LANE = 12.5'

STA 302+69 TO STA 314+32: LEFT LANE = 12.5'; RIGHT LANE = 12.5'
 STA 314+32 TO STA 314+90: LEFT LANE = VAR.; RIGHT LANE = 12.5'

REVISIONS	
NAME	DATE

ILLINOIS DEPARTMENT OF TRANSPORTATION

TYPICAL SECTIONS

SCALE: VERT. HORIZ. DATE

DRAWN BY CHECKED BY