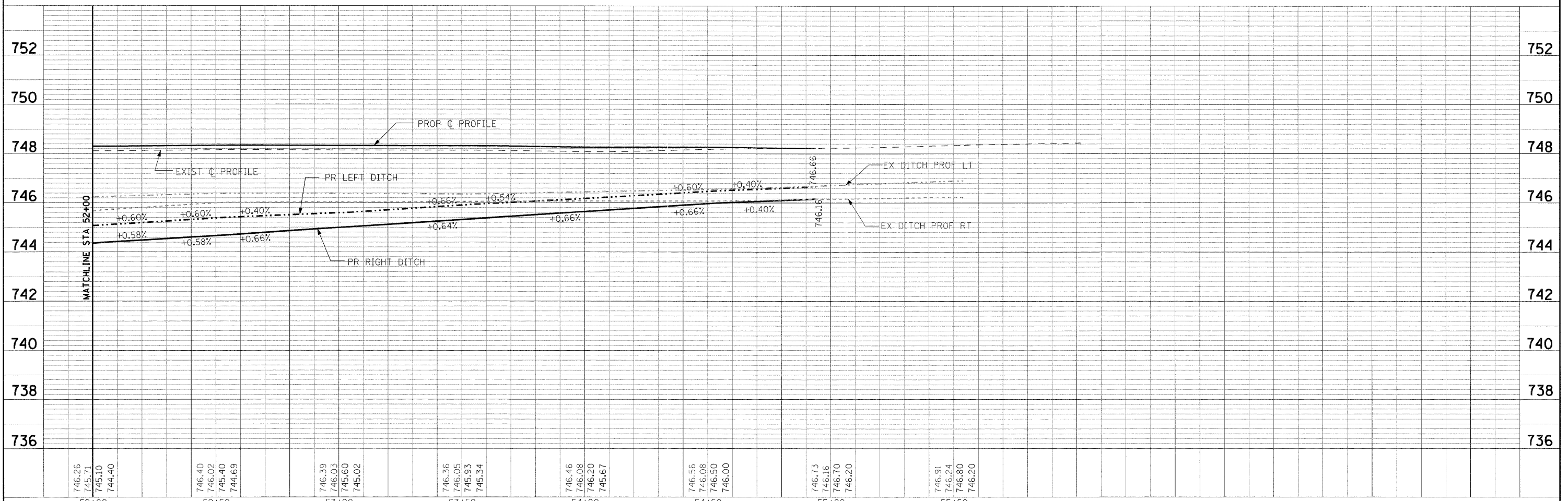
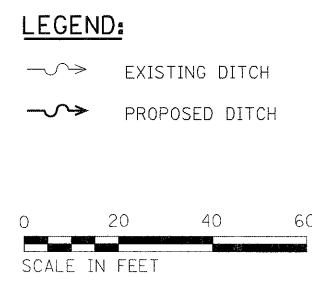
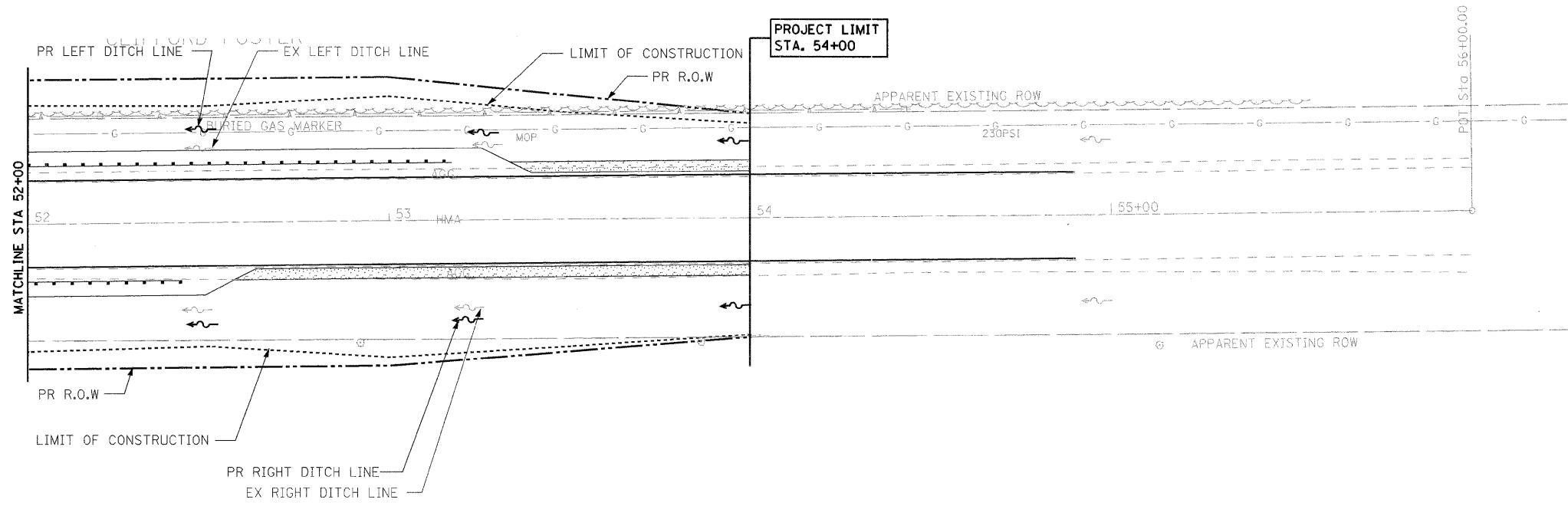




PLAN	SURVEYED	BY	DATE
	ALIGNMENT CHECKED		
	RT. OF WAY CHECKED		
	PAV. FILE MADE		
	NOTE BOOK NO.		

PROFILE	SURVEYED	BY	DATE
	GRADES CHECKED		
	STRUCTURE NOTATIONS CHECKED		
	NOTE BOOK NO.		



FILE NAME =	USER NAME = #USER#	DESIGNED DB	REVISED -	<b>STATE OF ILLINOIS DEPARTMENT OF TRANSPORTATION</b>	<b>DRAINAGE PLAN AND PROFILE SN 027-2552 SHEET 1 OF 2</b>	F.A.P. RTE.	SECTION	COUNTY	TOTAL SHEETS	SHEET NO.	
#FILEL#	PLOT SCALE = #SCALE#	DRAWN RM RM	REVISED -			697	(17)I	FORD	29	15	
	PLOT DATE = #DATE#	CHECKED AS	REVISED -			CONTRACT NO. 66874					
		DATE DECEMBER 2008	REVISED -			FED. ROAD DIST. NO. ILLINOIS FED. AID PROJECT					
					SCALE: 1"=20'	SHEET NO. 1 OF 2 SHEETS		STA. 46+10 TO STA. 52+00			