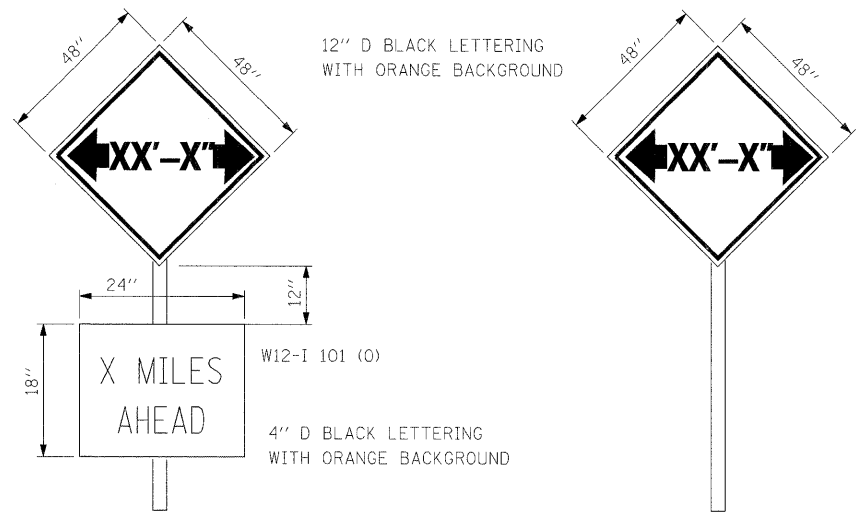


DATE _____ BY _____
 SURVEYED _____
 ALIGNMENT CHECKED _____
 RT. OF WAY CHECKED _____
 ROAD FILE NAME _____
 PLAN NO. _____

DATE _____ BY _____
 SURVEYED _____
 GRADES CHECKED _____
 I&M NOTED _____
 STRUCTURE NOTATIONS OK'D _____
 PROFILE NO. _____

WIDTH RESTRICTION SIGN PLACEMENT	STAGE I TEXT	STAGE II TEXT
AFTER ROAD CONSTRUCTION AHEAD SIGN (EAST BOUND)	9'-6"	10'-6"
AFTER ROAD CONSTRUCTION AHEAD SIGN (WEST BOUND)	9'-6"	10'-6"
WEST OF IL-115	9'-6"	10'-6"
EAST OF IL-57	9'-6"	10'-6"

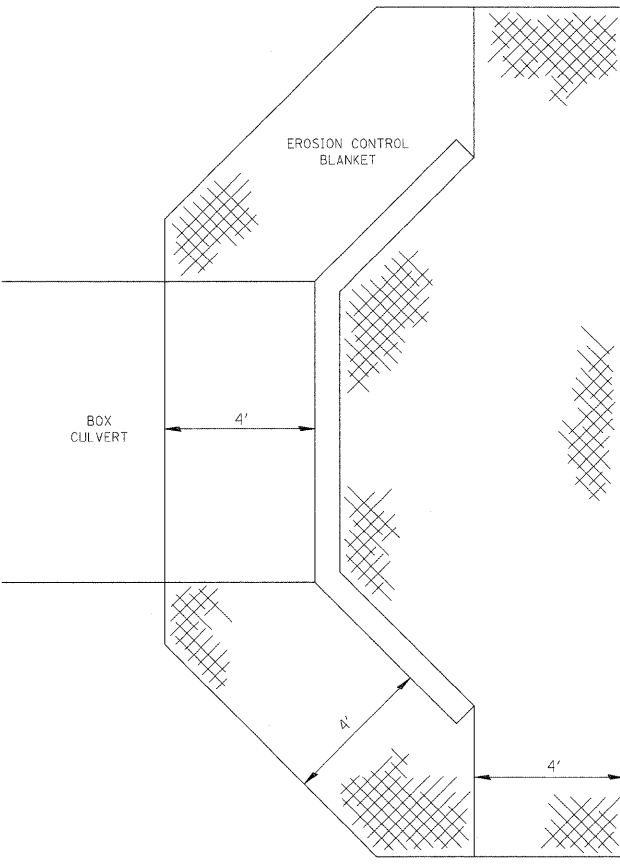


TO BE POST MOUNTED AT LOCATIONS SHOWN IN THE TABLE.

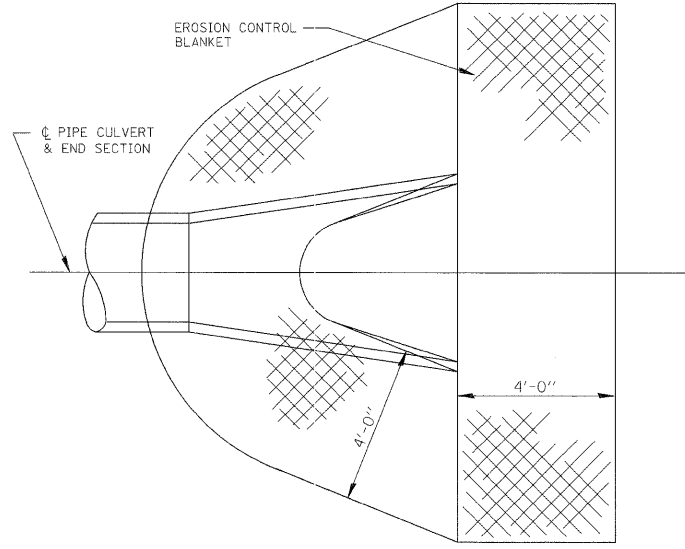
THE CONTRACTOR SHALL BE RESPONSIBLE FOR COORDINATING WITH THE ENGINEER TO MEET THIS REQUIREMENT.

COST OF SUPPLYING, INSTALLING, MAINTAINING AND REMOVING WIDTH RESTRICTION SIGNS SHALL BE INCLUDED IN THE COST OF THE TRAFFIC CONTROL AND PROTECTION PAY ITEMS.

WIDTH RESTRICTION SIGNING DETAILS

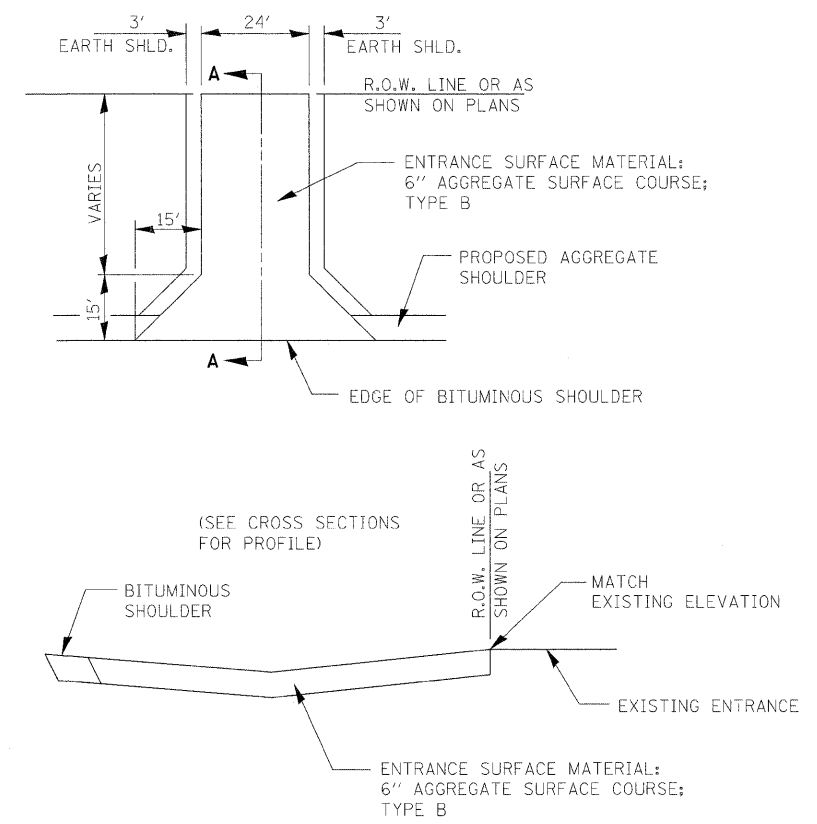


EROSION CONTROL BLANKET AT BOX CULVERT END SECTIONS

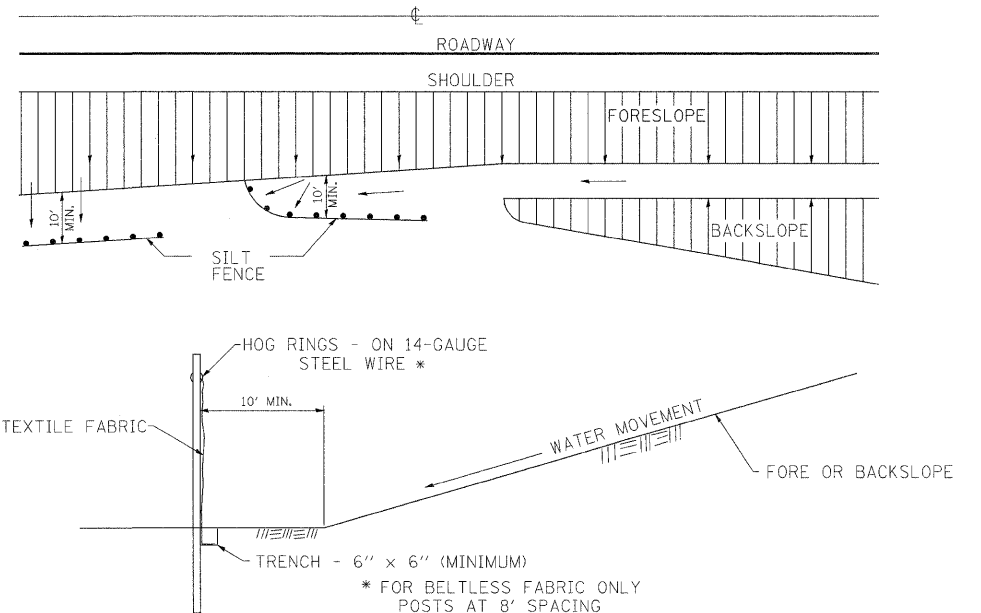


DETAIL OF EROSION CONTROL BLANKET LINING AROUND END SECTION

NOTE: PRC FLARED END SECTION SHOWN. TREATMENT SAME FOR OTHER END SECTIONS.



FIELD ENTRANCE DETAIL



DETAILS OF SILT FENCE

EROSION CONTROL DETAILS FOR SILT FENCE

FILE NAME = #FILE#	USER NAME = #USER#	DESIGNED DB	REVISED -	STATE OF ILLINOIS DEPARTMENT OF TRANSPORTATION	DISTRICT DETAILS			F.A.P. RTE. 697	SECTION (17)I	COUNTY FORD	TOTAL SHEETS 29	SHEET NO. 24
	PLOT SCALE = #SCALE#	DRAWN NS/RM	REVISED -					SCALE: NONE	SHEET NO. 1 OF SHEETS	STA. TO STA.	CONTRACT NO. 66874	
	PLOT DATE = #DATE#	CHECKED AS	REVISED -		FED. ROAD DIST. NO. ILLINOIS FED. AID PROJECT							
		DATE DECEMBER 2008	REVISED -									