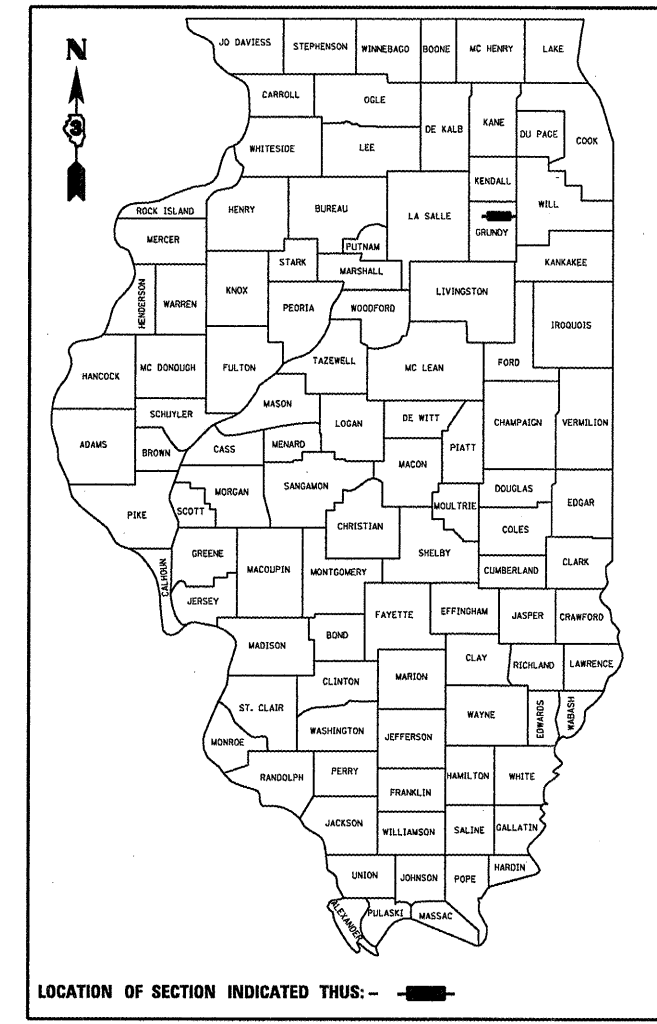


F.A.P. RTE.	SECTION	COUNTY	TOTAL SHEETS	SHEET NO.
326	(111)I-5	GRUNDY	6	1
FED. ROAD DIST. NO.	ILLINOIS	CONTRACT NO. 66903		

D-93-023-09



LOCATION OF SECTION INDICATED THUS: - ■ -

FUNCTIONAL CLASSIFICATION
 URBAN: OTHER PRINCIPAL ARTERIAL
 F.A.P. ROUTE 326 (IL 47)
 2007 ADT = 20200
 P.V = 86.9% M.U. = 6.2% S.U. = 6.9%

STATE OF ILLINOIS
 DEPARTMENT OF TRANSPORTATION
 DIVISION OF HIGHWAYS

SUBMITTED 12/10/08

Debra J. Ryan
 DEPUTY DIRECTOR OF HIGHWAYS, REGION ENGINEER

January 30, 2009
Charles J. Ingersoll
 ENGINEER OF DESIGN AND ENVIRONMENT

January 30, 2009
Christine M. Reed
 DIRECTOR OF HIGHWAYS, CHIEF ENGINEER

PRINTED BY THE AUTHORITY
 OF THE STATE OF ILLINOIS

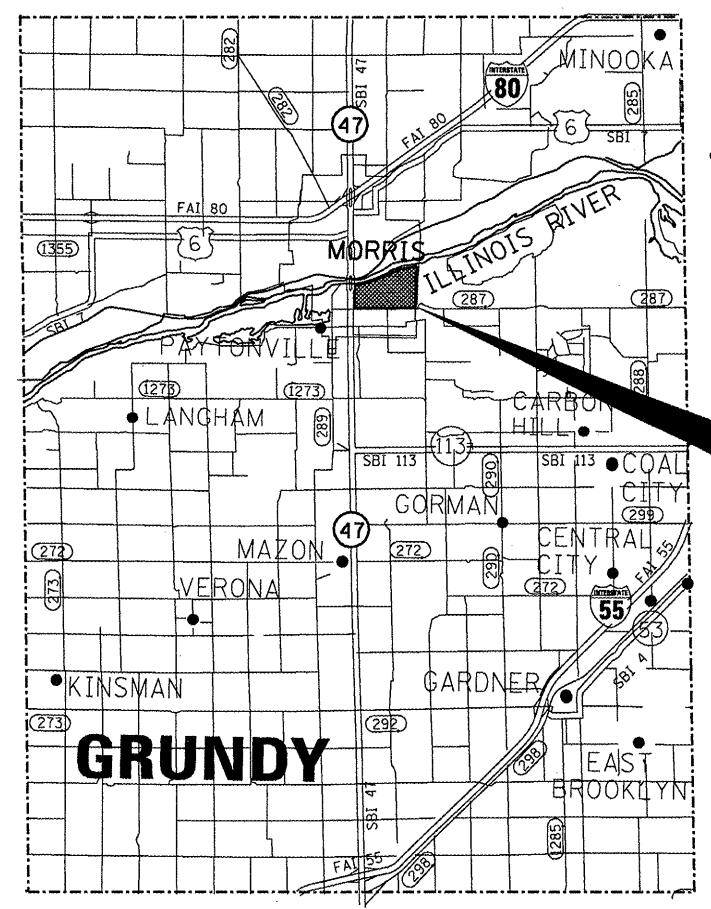
STATE OF ILLINOIS
 DEPARTMENT OF TRANSPORTATION
 DIVISION OF HIGHWAYS

**PROPOSED
 HIGHWAY PLANS**

F.A.P. ROUTE 326 (IL ROUTE 47)
 SECTION (111)I-5

GRUNDY COUNTY
 WETLAND MAINTENANCE

C-93-046-09



LOCATION MAP
 NOT TO SCALE

INDEX OF SHEETS

1. COVER SHEET
2. GENERAL NOTES
3. SUMMARY OF QUANTITIES
4. SCHEDULES
5. TYPICAL MOWING PATTERN
6. WETLAND MITIGATION SITE MAP

STANDARDS

- 000001-05 STANDARD SYMBOLS, ABBREVIATIONS AND PATTERNS
- 701101-02 OFF-ROAD OPERATIONS MULTILANE, 4.5 m (15') TO 600 mm (24") FROM PAVEMENT EDGE
- 701106-02 OFF-ROAD OPERATIONS, MULTILANE, MORE THAN 4.5 m (15') AWAY
- 701901-01 TRAFFIC CONTROL DEVICES

MICROFILMED _____
 REEL NUMBER _____
 AWARDED _____
 RESIDENT ENGINEER _____
 AS BUILT CHANGES WERE MADE
 ON THE FOLLOWING SHEETS _____

J.U.L.I.E.
 JOINT UTILITY LOCATION INFORMATION FOR EXCAVATION
 1-800-892-0123

DISTRICT 3 NO. (815) 434-6131
 PROJECT ENGINEER: JOE KANNEL
 UNIT CHIEF: RON WOODSHANK

CONTRACT NO. 66903

GENERAL NOTES

THE CONTRACTOR SHALL BE RESPONSIBLE FOR PROTECTING UTILITY PROPERTY FROM CONSTRUCTION OPERATIONS AS OUTLINED IN ARTICLE 107.31 OF THE STANDARD SPECIFICATIONS. THE "JULIE" NUMBER IS 1-800-892-0123. A MINIMUM OF FORTY-EIGHT (48) HOURS ADVANCE NOTICE IS REQUIRED.

WHERE SECTION OR SUBSECTION MONUMENTS ARE ENCOUNTERED, THE ENGINEER SHALL BE NOTIFIED BEFORE SUCH MONUMENTS ARE REMOVED. THE CONTRACTOR SHALL PROTECT AND CAREFULLY PRESERVE ALL MONUMENTS UNTIL AN AUTHORIZED SURVEYOR OR AGENT HAS WITNESSED OR OTHERWISE REFERENCED THEIR LOCATION. THE CONTRACTOR SHALL BE RESPONSIBLE FOR HAVING AN AUTHORIZED SURVEYOR REESTABLISH ANY SECTION OR SUBSECTION MONUMENTS DESTROYED BY HIS OPERATIONS.

ABANDONED UNDERGROUND UTILITIES THAT CONFLICT WITH CONSTRUCTION SHALL BE DISPOSED OF OUTSIDE THE LIMITS OF THE RIGHT OF WAY ACCORDING TO ARTICLE 202.03 OF THE STANDARD SPECIFICATIONS AND AS DIRECTED BY THE ENGINEER.

ANY REFERENCE TO A STANDARD IN THESE PLANS SHALL BE INTERPRETED TO MEAN THE EDITION AS INDICATED BY THE SUBNUMBER LISTED ON THE INDEX OF SHEETS OR THE COPY OF THE STANDARD INCLUDED IN THESE PLANS.

DATE: 12-10-08

PREPARED BY: *R. Powell*
DISTRICT STUDIES & PLANS ENGINEER

EXAMINED BY: *[Signature]*
DISTRICT CONSTRUCTION ENGINEER

Wayne J. Phillips
DISTRICT MATERIALS ENGINEER

Bruce A. Buscher
DISTRICT OPERATIONS ENGINEER

FILE NAME =	USER NAME = woodshankr1	DESIGNED - RON WOODSHANK	REVISED -
c:\pwork\pwork\WOODSHANKR1\0101379	0366909-details.dgn	DRAWN - RON WOODSHANK	REVISED -
	PLOT SCALE = 100.0000' / IN.	CHECKED -	REVISED -
	PLOT DATE = Dec 09, 2008 - 07:57:52 AM	DATE -	REVISED -

**STATE OF ILLINOIS
DEPARTMENT OF TRANSPORTATION**

GENERAL NOTES

SCALE: _____ SHEET NO. 1 OF 1 SHEETS

F.A.P. RTE.	SECTION	COUNTY	TOTAL SHEETS	SHEET NO.
326	(1111)-5	GRUNDY	6	2
FED. ROAD DIST. NO. - [ILLINOIS]			CONTRACT NO. 66903	

SUMMARY OF QUANTITIES

CONSTRUCTION CODE TYPE: Y077

URBAN
100% STATE
TOTAL
QUANTITY

CODE NO.	ITEM	UNIT	TOTAL QUANTITY
67100100	MOBILIZATION	L SUM	1
A2005814	TREE, PLATANUS OCCIDENTALIS (SYCAMORE), 1-3/4" CALIPER, BALLED AND BURLAPPED	EACH	70
A2006514	TREE, QUERCUS BICOLOR (SWAMP WHITE OAK), 1-3/4" CALIPER, BALLED AND BURLAPPED	EACH	70
C2C02024	SHRUB, CORYLUS AMERICANA (AMERICAN FILBERT), 2' HEIGHT, CONTAINER	EACH	70
K1003660	MOWING CYCLES	EACH	2

FILE NAME =	USER NAME = woodshankr1	DESIGNED - RON WOODSHANK	REVISED -
o:\p\work\VPWIDOT\WOODSHANKRL\d0101379	0365909-details.dgn	DRAWN - RON WOODSHANK	REVISED -
	PLOT SCALE = 100.0000' / IN.	CHECKED -	REVISED -
	PLOT DATE = Dec 09, 2008 - 07:57:58 AM	DATE -	REVISED -

**STATE OF ILLINOIS
DEPARTMENT OF TRANSPORTATION**

SUMMARY OF QUANTITIES

SCALE: _____ SHEET NO. 1 OF 1 SHEETS

F.A.P. RTE.	SECTION	COUNTY	TOTAL SHEETS	SHEET NO.
326	(1111)-5	GRUNDY	6	3
CONTRACT NO. 66903				
FED. ROAD DIST. NO. ILLINOIS				

PLANTING SCHEDULE

WETLAND SITE LOCATION	TREE, PLATANUS OCCIDENTALIS (SYCAMORE) 1-3/4" CALIPER, BALLED AND BURLAPPED	TREE, QUERCUS BICOLOR (SWAMP WHITE OAK) 1-3/4" CALIPER, BALLED AND BURLAPPED	SHRUB, CORYLUS AMERICANA (AMERICAN FILBERT) 2' HEIGHT CONTAINER
	EACH	EACH	EACH
D	35	35	35
G	35	35	35
TOTAL	70	70	70

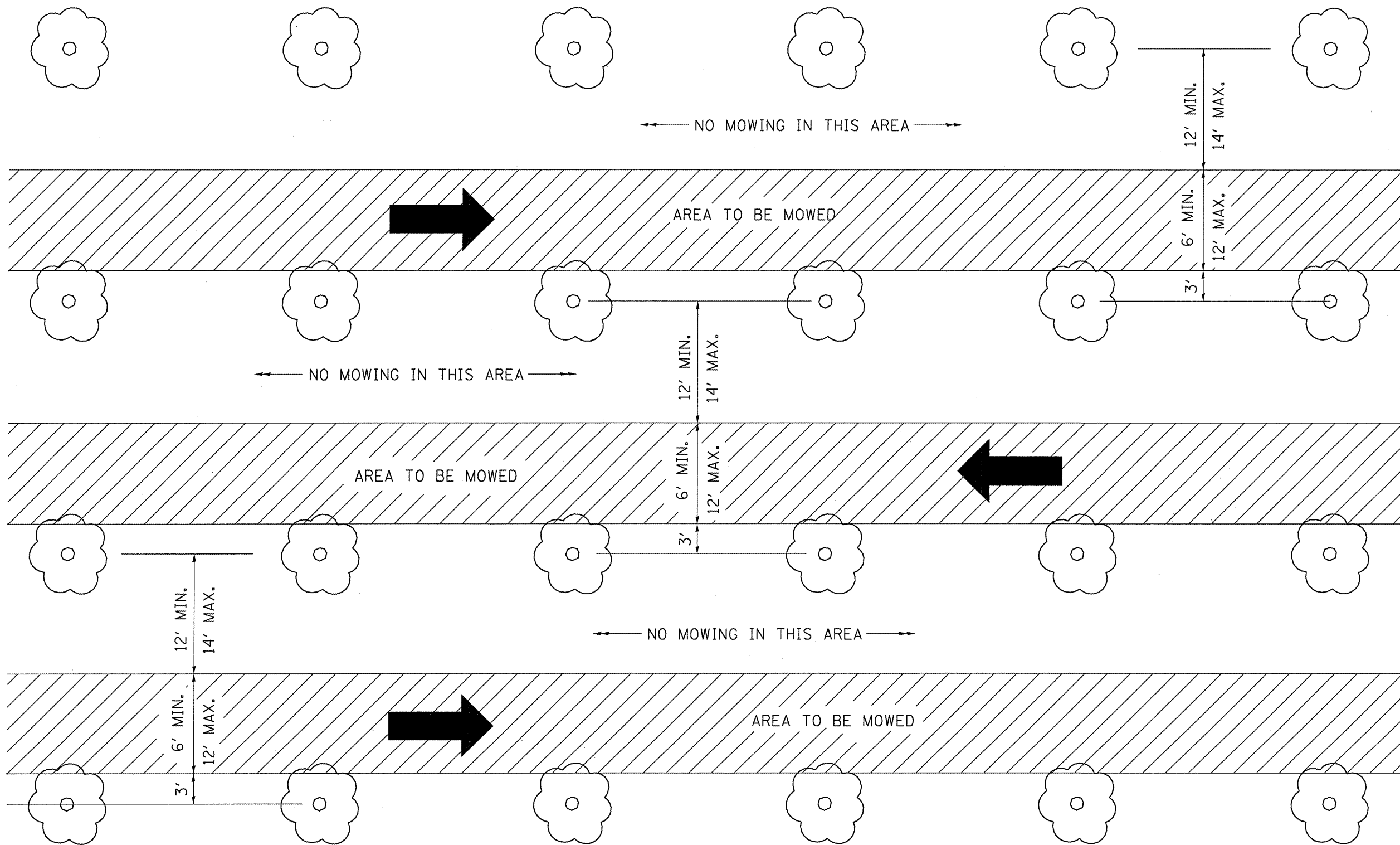
FILE NAME =	USER NAME = woodshank-r1	DESIGNED - RON WOODSHANK	REVISED -
c:\pw_work\PIWIDOT\WOODSHANKRL\d0101379	0366909-details.dgn	DRAWN - RON WOODSHANK	REVISED -
	PLOT SCALE = 100.0000' / IN.	CHECKED -	REVISED -
	PLOT DATE = Dec 15, 2008 - 12:44:12 PM	DATE -	REVISED -

**STATE OF ILLINOIS
DEPARTMENT OF TRANSPORTATION**

TREE SCHEDULES

SCALE: _____ SHEET NO. 1 OF 1 SHEETS

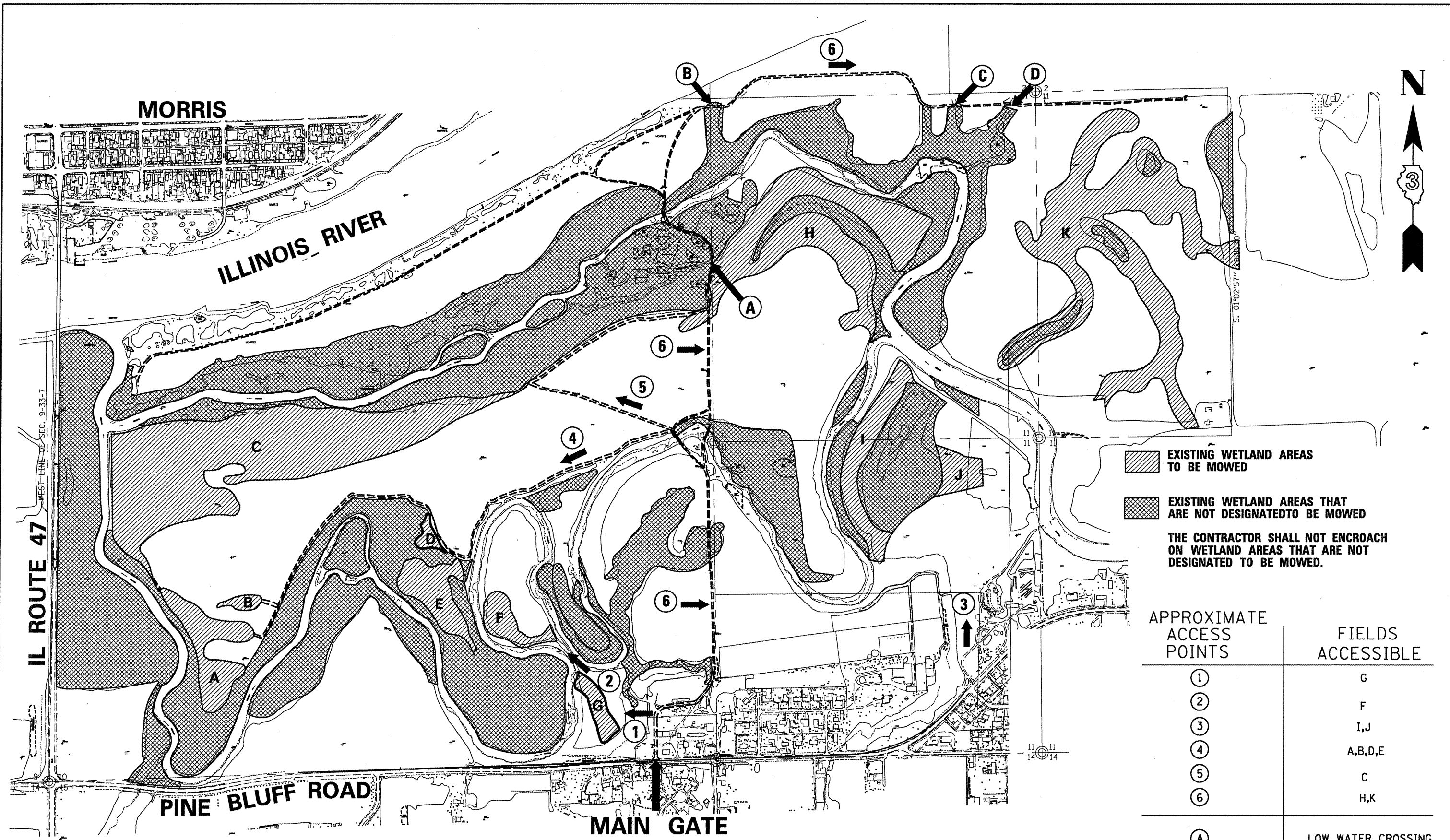
F.A.P. RTE.	SECTION	COUNTY	TOTAL SHEETS	SHEET NO.
326	(111)-5	GRUNDY	6	4
FED. ROAD DIST. NO. - ILLINOIS			CONTRACT NO. 66903	




NOTE: VEGETATION SHALL BE MOWED IN A NORTH/SOUTH OR EAST/WEST PATTERN. AREAS SHALL BE MOWED IN "ONE" DIRECTION ONLY AND MOWED PATHS SHALL BE PARALLEL.

CROSS MOWING WILL NOT BE PERMITTED.

FILE NAME =	USER NAME = woodshankr1	DESIGNED - RON WOODSHANK	REVISED -	STATE OF ILLINOIS DEPARTMENT OF TRANSPORTATION	TYPICAL MOWING PATTERN	F.A.P. RTE. 326	SECTION (111)I-5	COUNTY GRUNDY	TOTAL SHEETS 6	SHEET NO. 5	
c:\pw_work\PWIDOT\WOODSHANKRL\d0101379	D366903-detailed.dgn	DRAWN - RON WOODSHANK	REVISED -			SCALE: -----	SHEET NO. 1 OF 1 SHEETS	FED. ROAD DIST. NO. - ILLINOIS		CONTRACT NO. 66903	
	PLOT SCALE = 100.0000' / IN.	CHECKED -	REVISED -								
	PLOT DATE = Dec 09, 2008 - 07:58:10 AM	DATE -	REVISED -								



 EXISTING WETLAND AREAS TO BE MOWED
 EXISTING WETLAND AREAS THAT ARE NOT DESIGNATED TO BE MOWED
 THE CONTRACTOR SHALL NOT ENCROACH ON WETLAND AREAS THAT ARE NOT DESIGNATED TO BE MOWED.

APPROXIMATE ACCESS POINTS	FIELDS ACCESSIBLE
①	G
②	F
③	I, J
④	A, B, D, E
⑤	C
⑥	H, K
A	LOW WATER CROSSING
B	LOW WATER CROSSING
C	LOW WATER CROSSING
D	LOW WATER CROSSING

NOTES:

1. ACCESS POINTS ARE APPROXIMATE. FIELD CONDITIONS WILL DETERMINE EXACT LOCATIONS.

LEGEND

===== EXISTING ACCESS LANES