



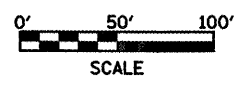
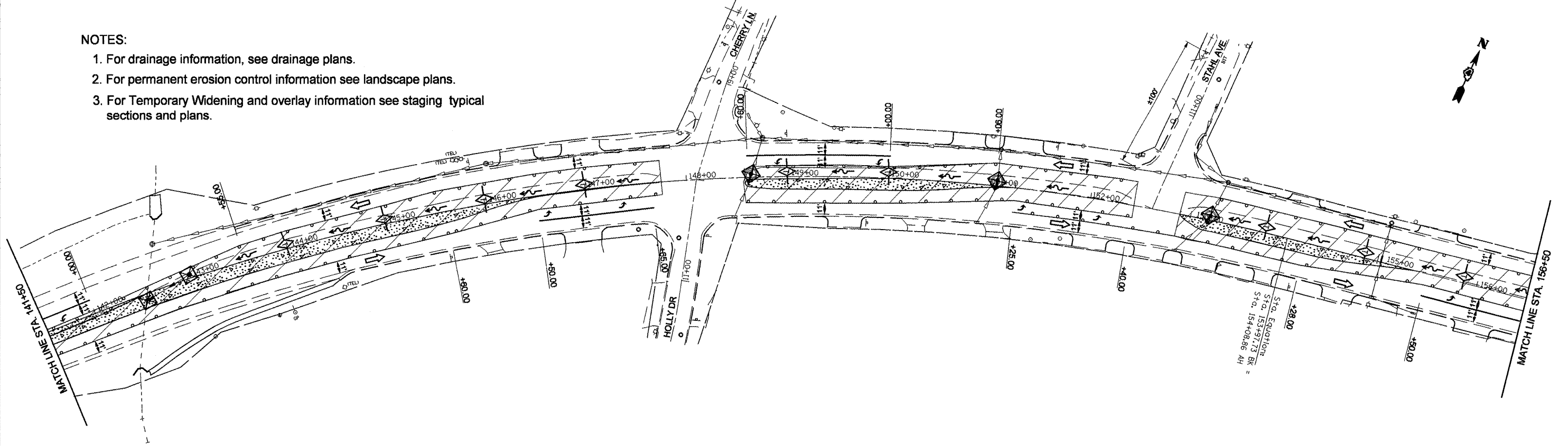


- LEGEND:**
-  Inlet and Pipe Protection
 -  Temporary Ditch Check
 -  Perimeter Erosion Barrier
 -  Direction of the Flow

- NOTES:**
1. For drainage information, see drainage plans.
 2. For permanent erosion control information see landscape plans.
 3. For Temporary Widening and overlay information see staging typical sections and plans.



FILE NAME = Pre-Stage Erosion shtdgn	USER NAME = swisherch	DESIGNED -	REVISED -	STATE OF ILLINOIS DEPARTMENT OF TRANSPORTATION	IL RTE 8 - Pre - Stage 1 Erosion Control Plans			F.A.P. RTE. 399	SECTION 36 R-8	COUNTY TAZEWELL	TOTAL SHEETS 429	SHEET NO. 87
	PLOT SCALE = 100.0000' / IN.	DRAWN -	REVISED -		SCALE:	SHEET NO.	OF	SHEETS	STA.	TO STA.	CONTRACT NO. 68258	
	PLOT DATE = 12/11/2008	CHECKED -	REVISED -								FED. ROAD DIST. NO. ILLINOIS FED. AID PROJECT	
		DATE -	REVISED -									