



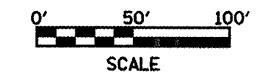
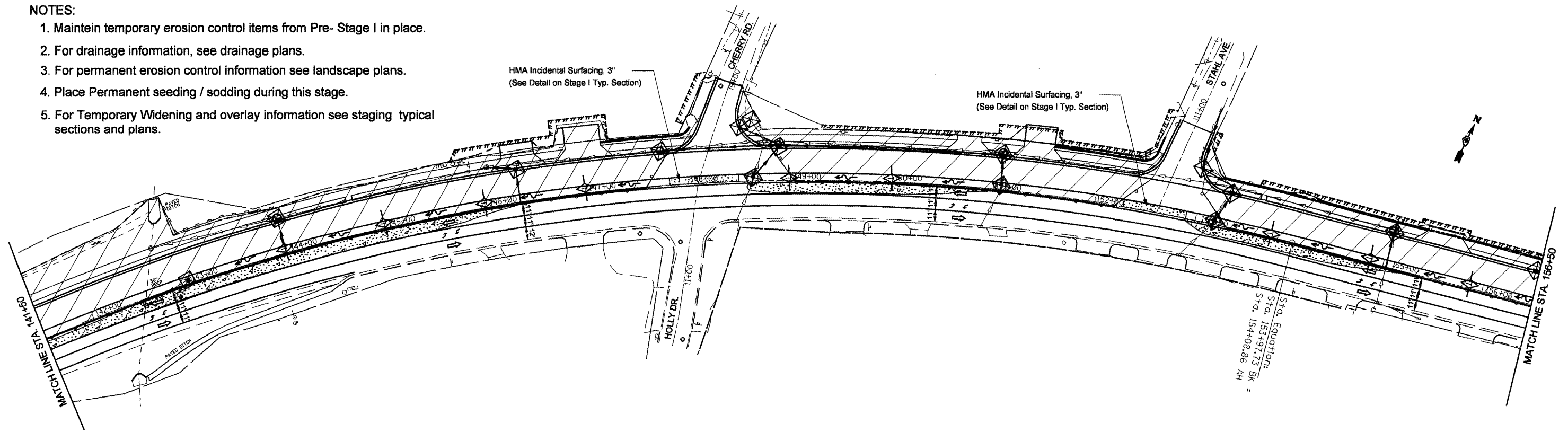


**LEGEND:**

-  Inlet and Pipe Protection
-  Temporary Ditch Check
-  Perimeter Erosion Barrier
-  Direction of the Flow

**NOTES:**

1. Maintain temporary erosion control items from Pre- Stage I in place.
2. For drainage information, see drainage plans.
3. For permanent erosion control information see landscape plans.
4. Place Permanent seeding / sodding during this stage.
5. For Temporary Widening and overlay information see staging typical sections and plans.



FILE NAME =  
Stage I Erosion sht.dgn

USER NAME = swisherch  
PLOT SCALE = 100.0000' / IN.  
PLOT DATE = 12/11/2008

DESIGNED -	REVISED -
DRAWN -	REVISED -
CHECKED -	REVISED -
DATE -	REVISED -

**STATE OF ILLINOIS  
DEPARTMENT OF TRANSPORTATION**

**IL RTE 8 - Stage 1 Erosion Control Plans**

SCALE: SHEET NO. OF SHEETS STA. TO STA.

F.A.P. RTE.	SECTION	COUNTY	TOTAL SHEETS	SHEET NO.
399	36 R-8	TAZEWELL	429	90
CONTRACT NO. 68258				
FED. ROAD DIST. NO. 4 ILLINOIS FED. AID PROJECT				