

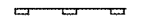

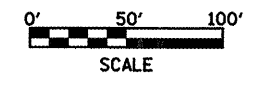
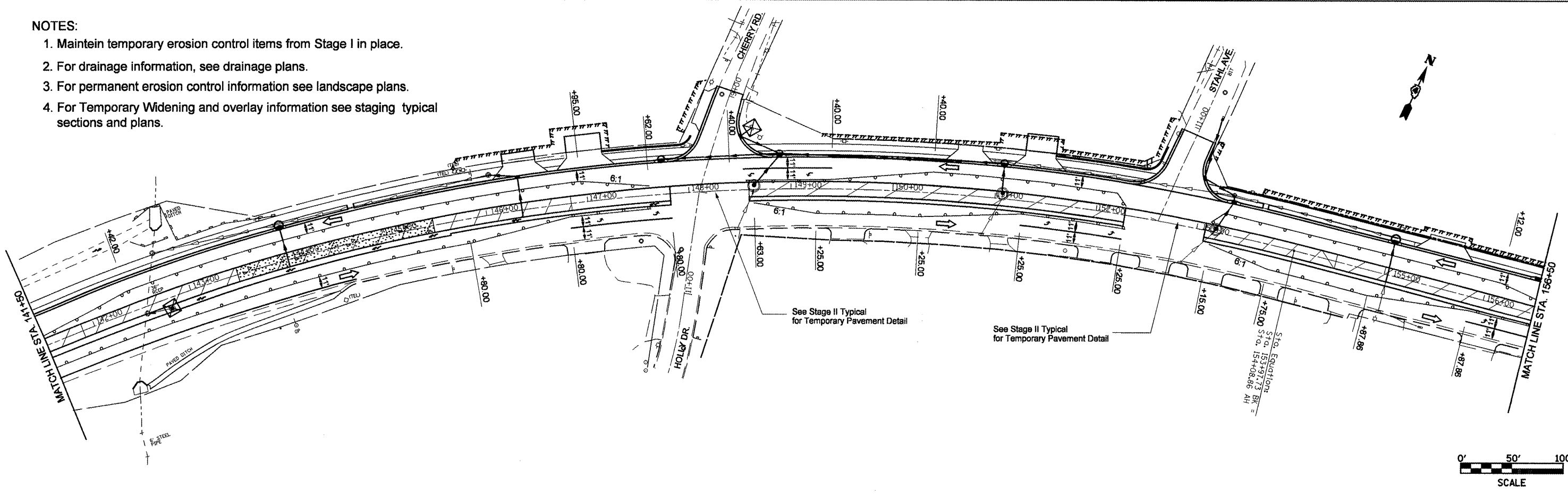


LEGEND:

-  Inlet and Pipe Protection
-  Temporary Ditch Check
-  Perimeter Erosion Barrier
-  Direction of the Flow

NOTES:

1. Maintain temporary erosion control items from Stage I in place.
2. For drainage information, see drainage plans.
3. For permanent erosion control information see landscape plans.
4. For Temporary Widening and overlay information see staging typical sections and plans.



FILE NAME = Stage II erosion sht.dgn	USER NAME = crespole	DESIGNED -	REVISED -	STATE OF ILLINOIS DEPARTMENT OF TRANSPORTATION	IL RTE 8 - Stage 2 Erosion Control Plans	F.A.P. RTE. 399	SECTION 36 R-8	COUNTY TAZEWELL	TOTAL SHEETS 429	SHEET NO. 93	
	PLOT SCALE = 100.0000 / IN.	CHECKED -	REVISED -			CONTRACT NO. 68258					
	PLOT DATE = 12/23/2008	DATE -	REVISED -			FED. ROAD DIST. NO. 4 ILLINOIS FED. AID PROJECT					
					SCALE:	SHEET NO. OF SHEETS STA. TO STA.					