



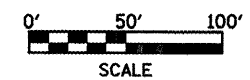


NOTES:

1. Maintain temporary erosion control items from Stage I in place.
2. For drainage information, see drainage plans.
3. For permanent erosion control information see landscape plans.
4. For Temporary Widening and overlay information see staging typical sections and plans.

LEGEND:

-  Inlet and Pipe Protection
-  Temporary Ditch Check
-  Perimeter Erosion Barrier
-  Direction of the Flow



FILE NAME = Stage II erosion sht.dgn	USER NAME = crespole	DESIGNED -	REVISED -
		DRAWN -	REVISED -
		CHECKED -	REVISED -
		DATE -	REVISED -

**STATE OF ILLINOIS
DEPARTMENT OF TRANSPORTATION**

IL RTE 8 - Stage 2 Erosion Control Plans				
SCALE:	SHEET NO.	OF SHEETS	STA.	TO STA.

F.A.P. RTE.	SECTION	COUNTY	TOTAL SHEETS	SHEET NO.
399	36 R-8	TAZEWELL	429	95
CONTRACT NO. 68258				
FED. ROAD DIST. NO. 4 ILLINOIS FED. AID PROJECT				