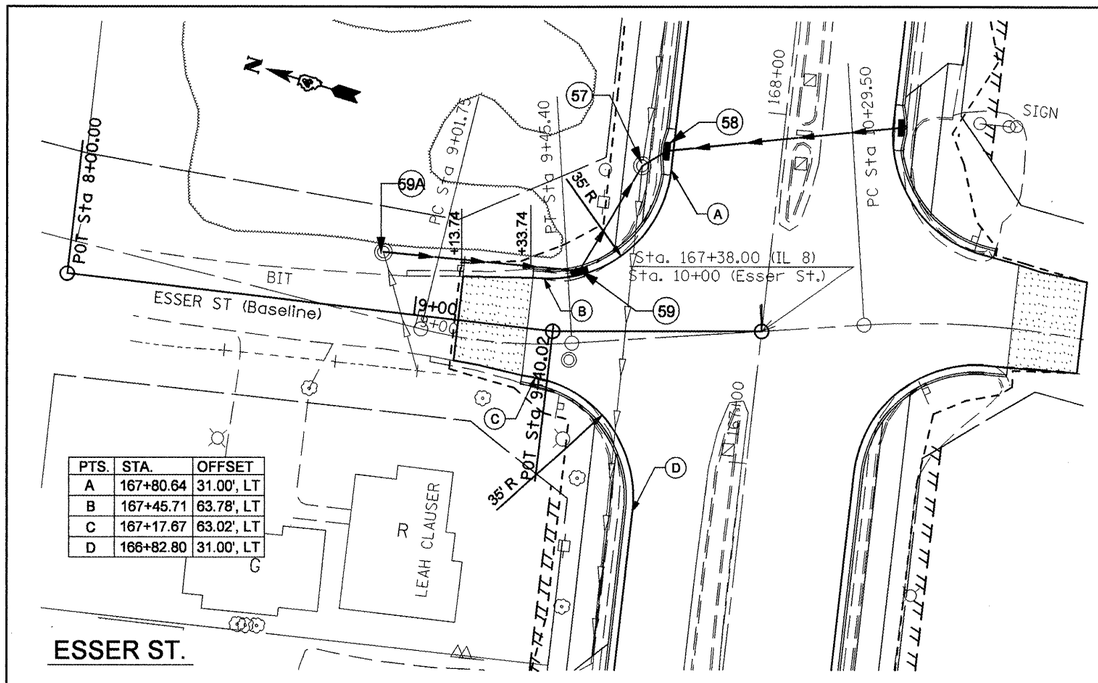

PTS.	STA.	OFFSET
A	167+80.64	31.00', LT
B	167+45.71	63.78', LT
C	167+17.67	63.02', LT
D	166+82.80	31.00', LT

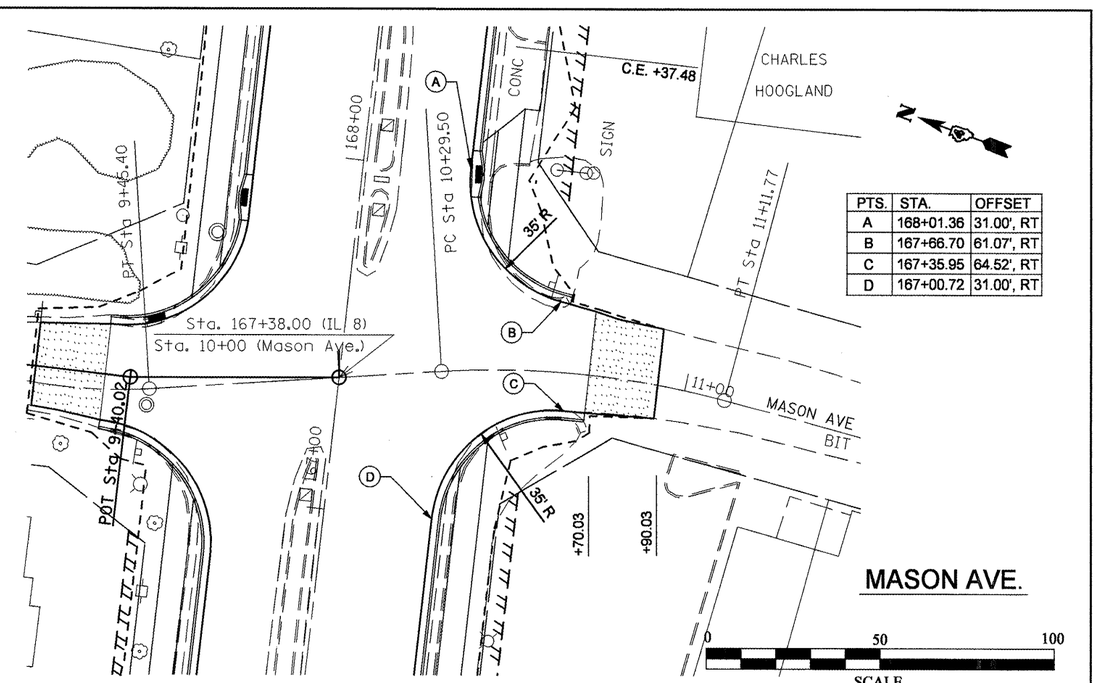

PTS.	STA.	OFFSET
A	168+01.36	31.00', RT
B	167+66.70	61.07', RT
C	167+35.95	64.52', RT
D	167+00.72	31.00', RT

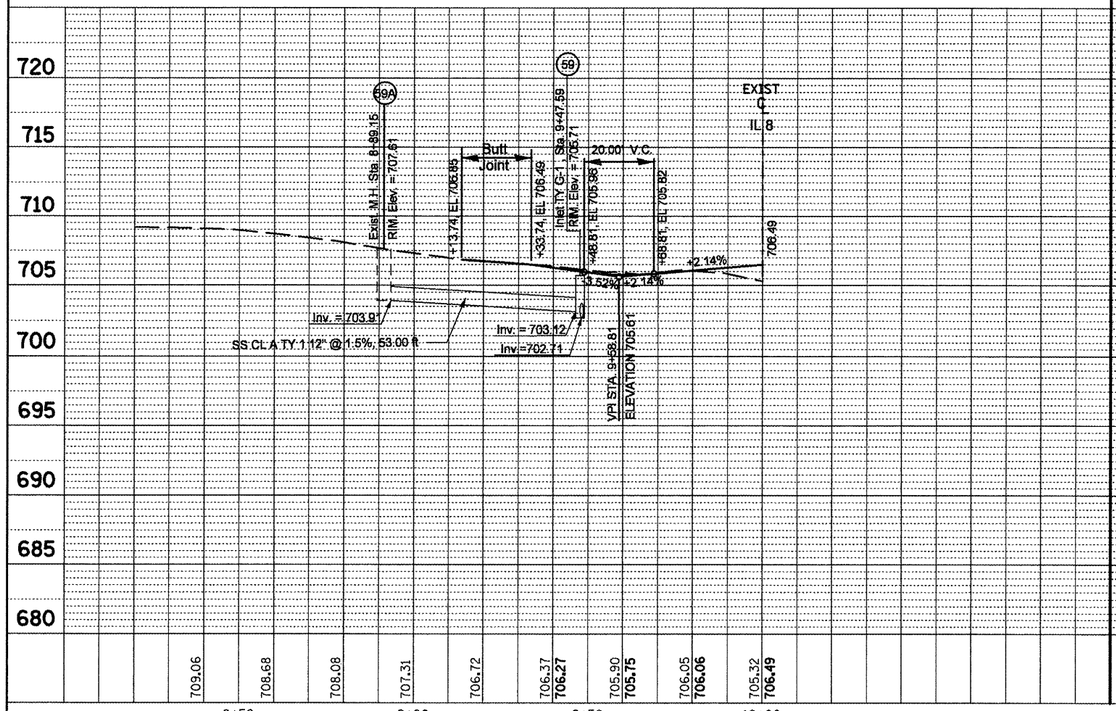

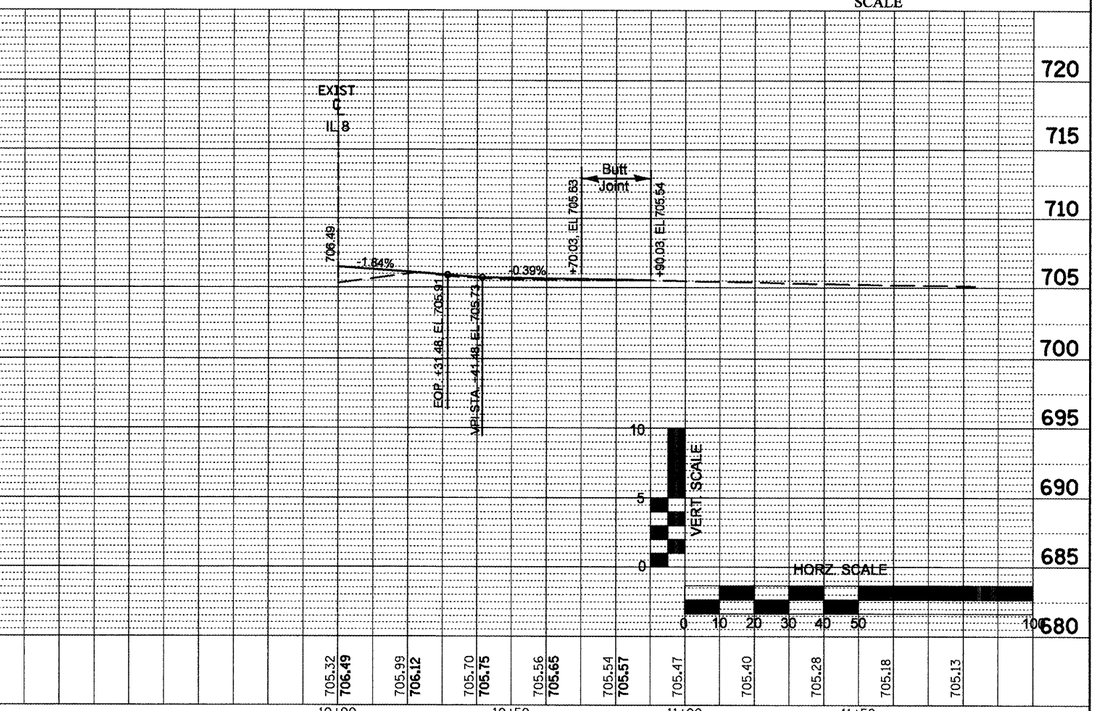

FILE NAME = int-details2.dgn	USER NAME = crespole	DESIGNED -	REVISED -
		DRAWN -	REVISED -
	PLOT SCALE = 40.0000 ' / IN.	CHECKED -	REVISED -
	PLOT DATE = 12/24/2008	DATE -	REVISED -

STATE OF ILLINOIS
DEPARTMENT OF TRANSPORTATION

ESSER ST. & MASON AVE. PLAN AND PROFILE

SCALE: | SHEET NO. OF SHEETS | STA. TO STA.

F.A.P RTE.	SECTION	COUNTY	TOTAL SHEETS	SHEET NO.
399	36 R-8	TAZEWELL	429	127

CONTRACT NO. 68258

FED. ROAD DIST. NO. 4 | ILLINOIS | FED. AID PROJECT

PLAN: NOTE BOOK NO. ___ | SURVEYED | PLOTTED | ALIGNMENT CHECKED | RT. OF WAY CHECKED | CADD FILE NAME | BY | DATE

PROFILE: NOTE BOOK NO. ___ | SURVEYED | PLOTTED | GRADES CHECKED | B.M. NOTED | STRUCTURE NOTATNS CHKD | BY | DATE