
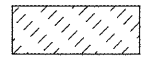





**PAVEMENT MARKING LEGEND**

- ① 4" White Solid
- ② 4" Yellow Solid
- ③ 4" Yellow Skip Dash
- ④ 6" White Skip Dash
- ⑤ 8" White Skip Dash
- ⑥ 4" Double Yellow
- ⑦ 12" Yellow Diagonal 20' c-c
- ⑧ 12" White Diagonal 20' c-c
- ⑨ Turn Arrow White
- ⑩ R.R.P.M. One-way Crystal Marker 80' C.C.
- ⑪ R.R.P.M. Two-way Amber Marker 40' C.C.

**LANDSCAPING LEGEND**

-  Seeding Class 2
-  Sodding, Salt Tolerant
-  Heavy Duty Erosion Control Blanket
-  Stone Riprap Class A4
-  Proposed Tree

FILE NAME = Copy of pvmntmknng sht.dgn	USER NAME = swisherch	DESIGNED -	REVISED -
		DRAWN -	REVISED -
		CHECKED -	REVISED -
		DATE -	REVISED -

**STATE OF ILLINOIS  
DEPARTMENT OF TRANSPORTATION**

<b>PAVEMENT MARKING &amp; LANDSCAPING PLANS</b>			
SCALE:	SHEET NO.	OF SHEETS	STA. TO STA.

F.A.P. RTE. 399	SECTION 36 R-8	COUNTY TAZEWELL	TOTAL SHEETS 429	SHEET NO. 152
CONTRACT NO. 68258				
FED. ROAD DIST. NO. 4 ILLINOIS FED. AID PROJECT				