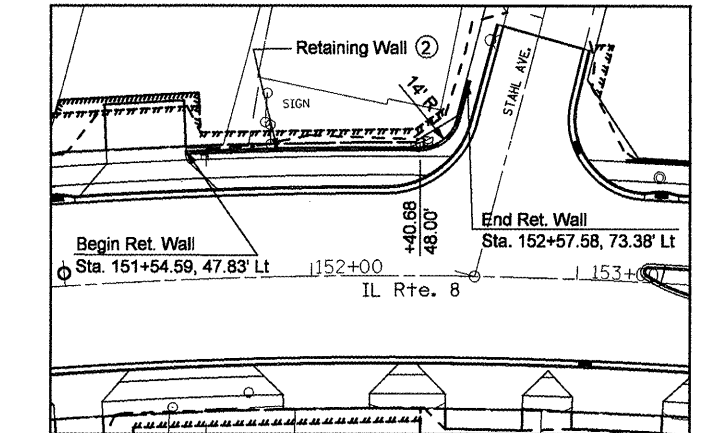
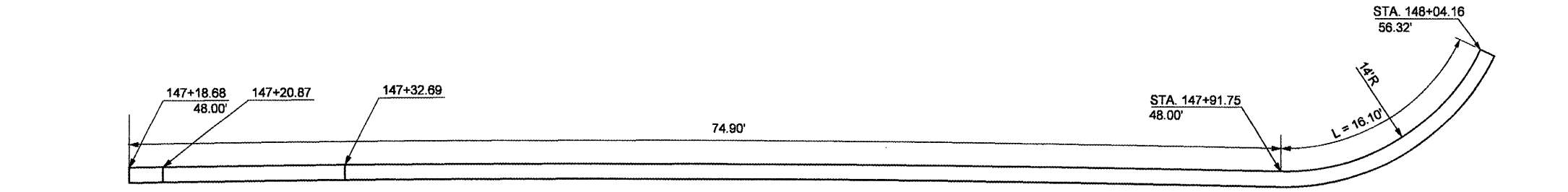


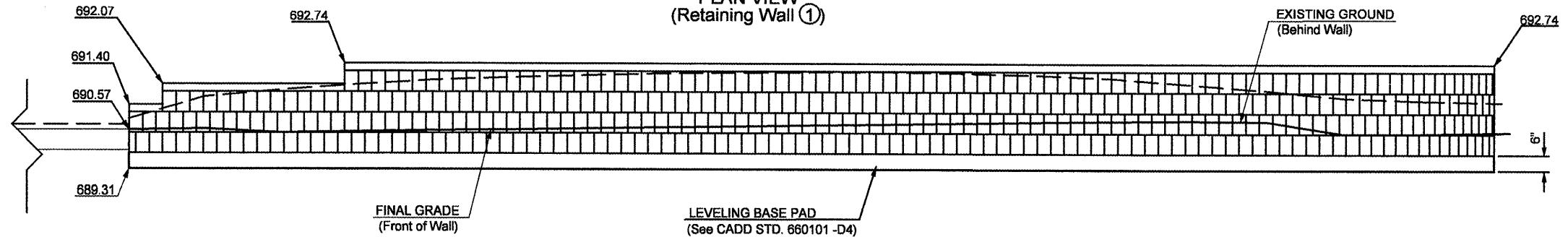
RETAINING WALL LOCATION



RETAINING WALL LOCATION



Lt. Sta. 147+18.68 to 148+05.05  
PLAN VIEW  
(Retaining Wall ①)




Lt. Sta. 147+18.68 to 148+05.05  
ELEVATION  
(Retaining Wall ①)

BILL OF MATERIALS  
Retaining Wall ①

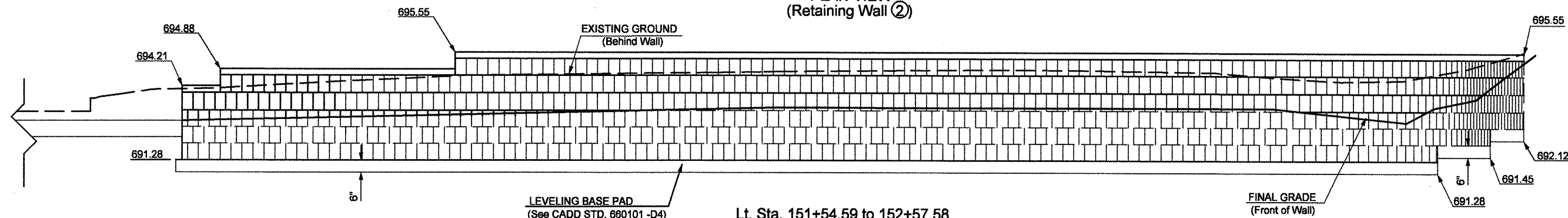
Item	Unit	Quantity
Modular Retaining Wall System	Sq Ft	256.0

BILL OF MATERIALS  
Retaining Wall ②

Item	Unit	Quantity
Modular Retaining Wall System	Sq Ft	449.0



Lt. Sta. 151+54.59 to 152+57.58  
PLAN VIEW  
(Retaining Wall ②)



Lt. Sta. 151+54.59 to 152+57.58  
ELEVATION  
(Retaining Wall ②)

FILE NAME = Walls Details.dgn  
USER NAME = swisherhd  
PLOT SCALE = 3/8" = 1' / IN.  
PLOT DATE = 12/11/2009

DESIGNED -  
DRAWN -  
CHECKED -  
DATE -

REVISED -  
REVISED -  
REVISED -  
REVISED -

STATE OF ILLINOIS  
DEPARTMENT OF TRANSPORTATION

MODULAR RETAINING WALL SYSTEM  
SCALE: SHEET NO. OF SHEETS STA. TO STA.

F.A.P. RTE.	SECTION	COUNTY	TOTAL SHEETS	SHEET NO.
399	36 R-8	TAZEWELL	429	167

CONTRACT NO. 68258  
FED. ROAD DIST. NO. 4 (ILLINOIS) FED. AID PROJECT