

F.A.P. RTE.	SECTION	COUNTY	TOTAL SHEETS	SHEET NO.
612	(109)	FULTON	19	1

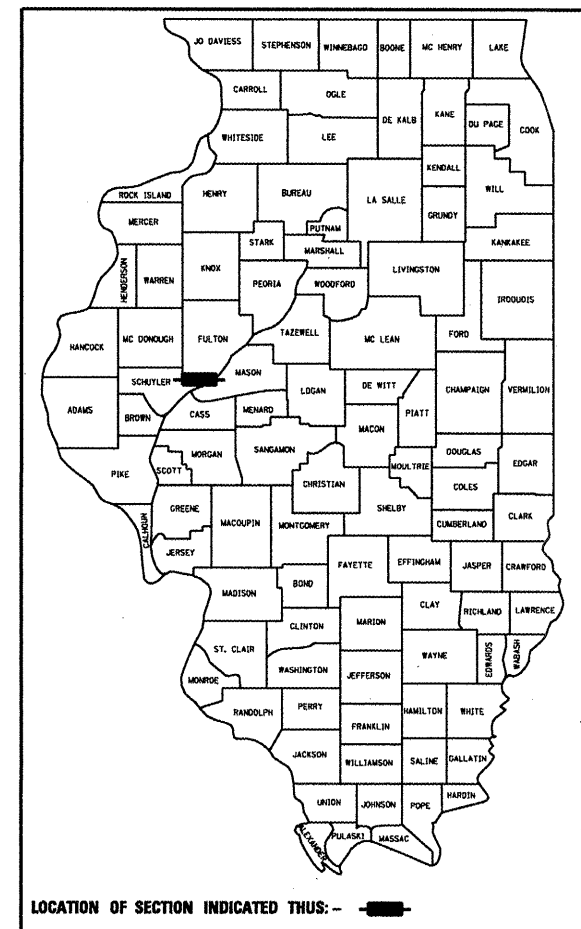
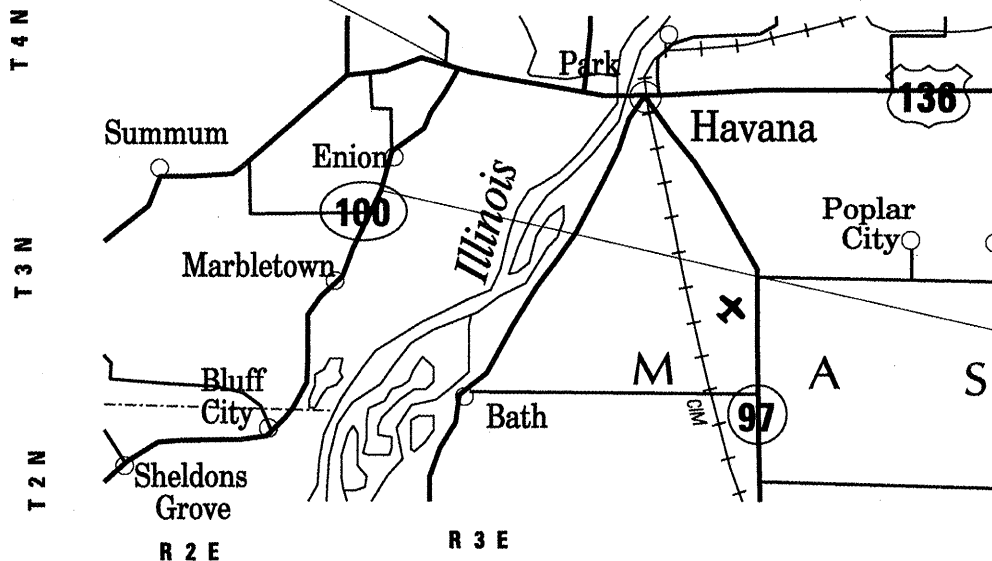
STATE OF ILLINOIS
DEPARTMENT OF TRANSPORTATION
DIVISION OF HIGHWAYS
**PROPOSED
HIGHWAY PLANS**

FAP ROUTE 612 (IL 100)
SECTION (109)

FULTON COUNTY
C-94-112-08

PROJECT ENDS
STA. 1318 + 00

PROJECT BEGINS
STA. 1189 + 30



LOCATION OF SECTION INDICATED THUS: - [black rectangle] -



STATE OF ILLINOIS
DEPARTMENT OF TRANSPORTATION
DIVISION OF HIGHWAYS

SUBMITTED 12/24 2008
Joseph E. Crowe, Jr.
DERUTY DIRECTOR OF HIGHWAYS, REGION ENGINEER

January 30, 2009
Charles J. Ingersoll
ENGINEER OF DESIGN AND ENVIRONMENT

January 30, 2009
Christine M. Reed
DIRECTOR OF HIGHWAYS, CHIEF ENGINEER

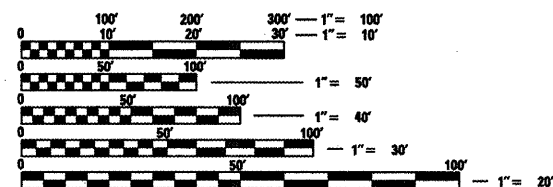
**PRINTED BY THE AUTHORITY
OF THE STATE OF ILLINOIS**

INDEX OF SHEETS

- 1 COVER SHEET
- 2 - 3 COMMITMENTS, EXCEPTIONS TO POLICY, GENERAL NOTES
- 4 SUMMARY OF QUANTITIES
- 5 - 8 TYPICAL SECTIONS
- 9 - 10 SCHEDULES OF QUANTITIES
- 11 - 16 PLAN SHEETS
- 17 STRIPING DETAIL
- 18 - 19 TYPICAL PAVEMENT MARKINGS

HIGHWAY STANDARDS

- 701336-05
- 701201-03
- 442201-03
- 701901-01



FULL SIZE PLANS HAVE BEEN PREPARED USING STANDARD ENGINEERING SCALES. REDUCED SIZED PLANS WILL NOT CONFORM TO STANDARD SCALES. IN MAKING MEASUREMENTS ON REDUCED PLANS, THE ABOVE SCALES MAY BE USED.

ADT = 800 (2003)
MU% = 21.9
SU% = 3.1

J.U.L.I.E.
JOINT UTILITY LOCATION INFORMATION FOR EXCAVATION
1-800-892-0123

GROSS LENGTH = 26400 FEET = 5.0 MILES
NET LENGTH = 2679 FEET = .50 MILES

CONTRACT NO. 68842 CATALOG NO. 033857-00D

PROJECT ENGR.: M. ADDIS 309-671-3454

DESIGNER: J. APPENZELLER 671-3481