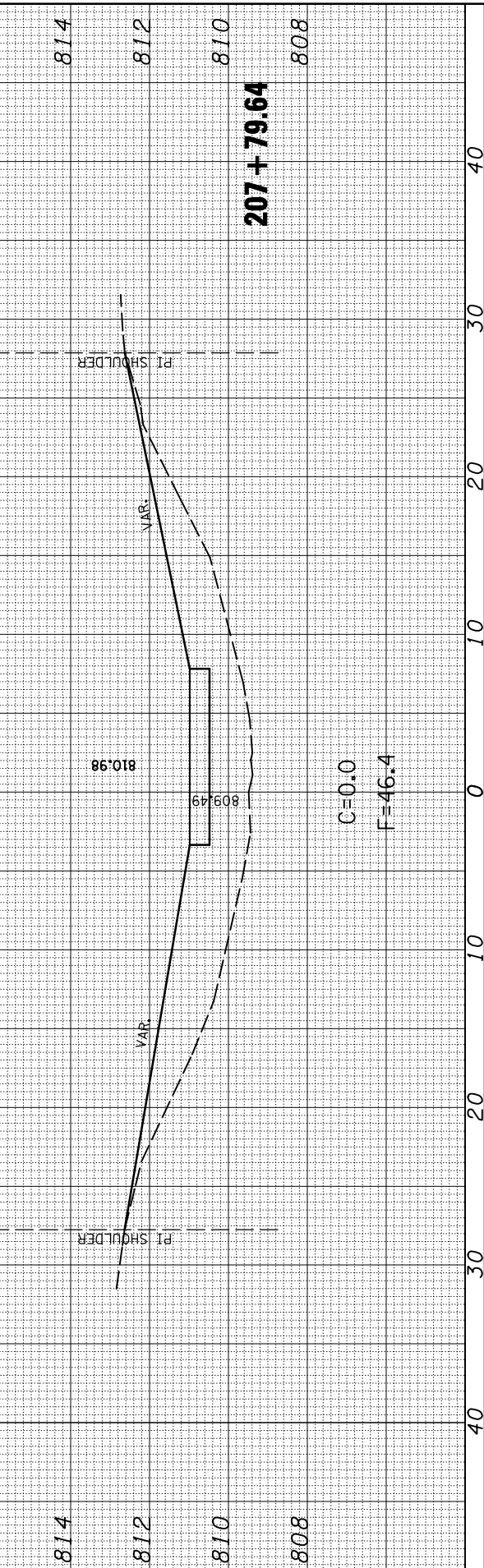
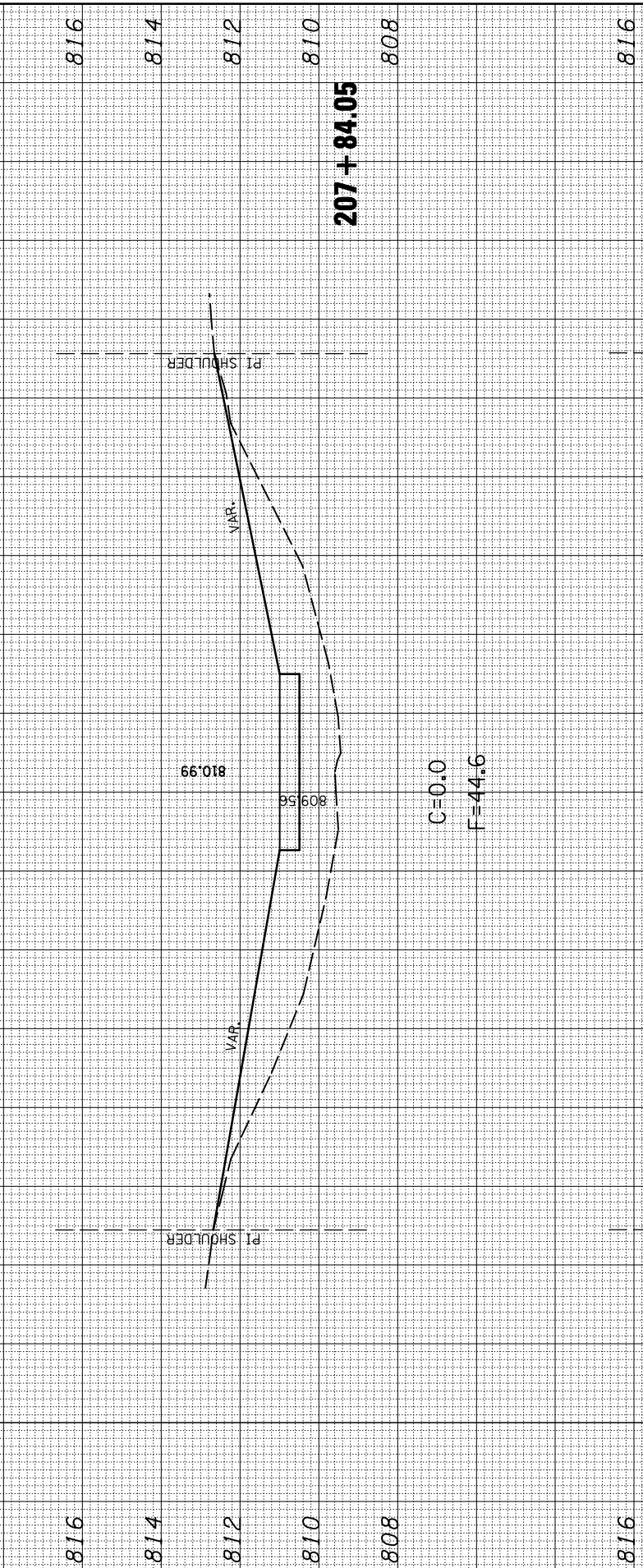
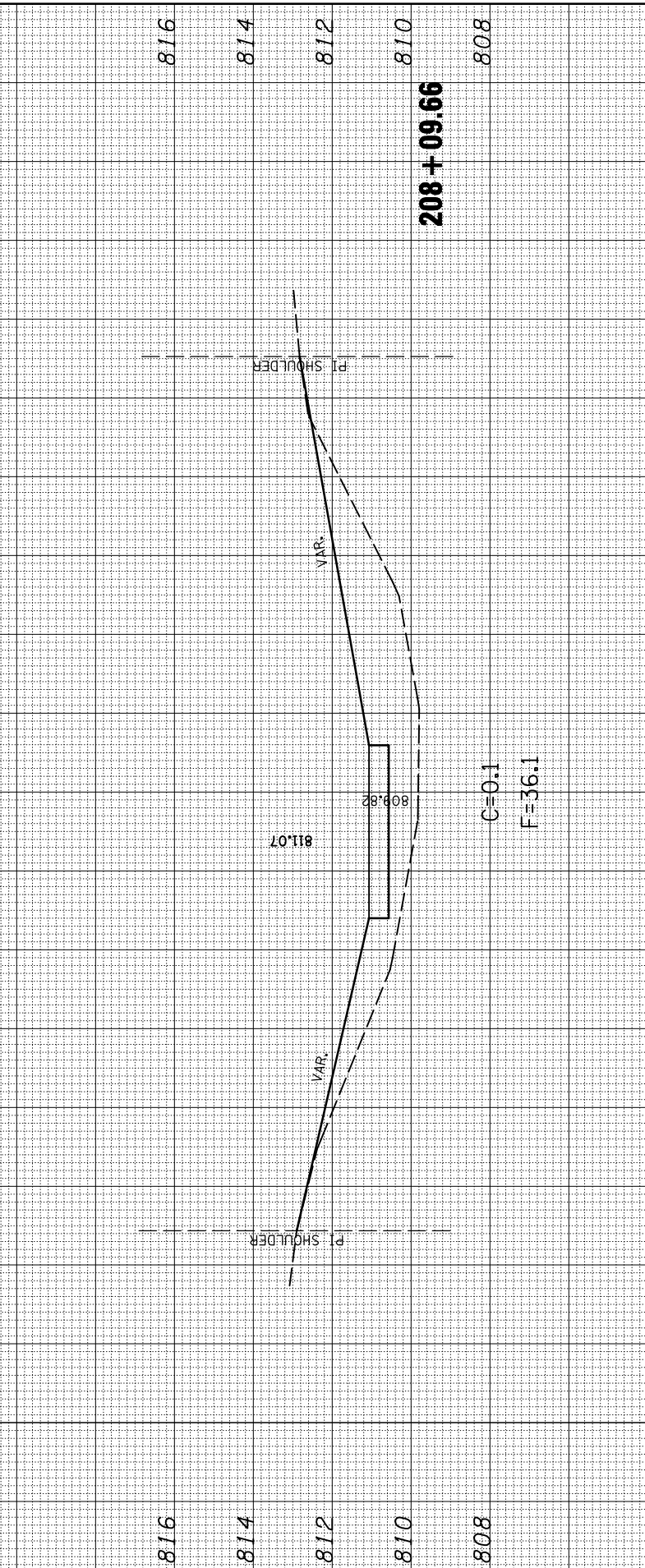
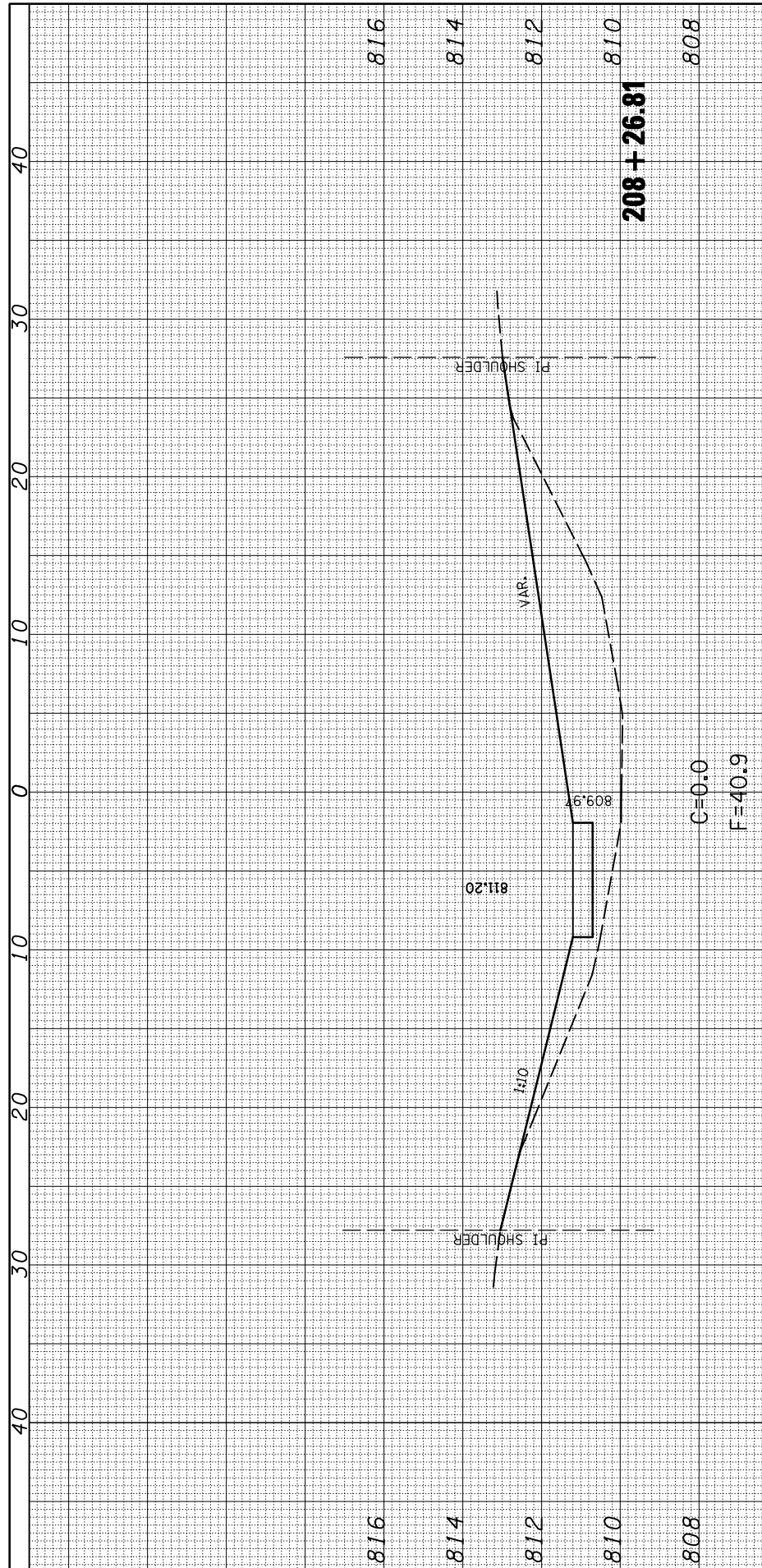


FINAL SURVEY NO.	SURVEYED PLOTTED TEMPLATE AREAS CHECKED	BY	DATE

ORIGINAL SURVEY NO.	SURVEYED PLOTTED TEMPLATE AREAS CHECKED	BY	DATE



FILE NAME = c:\pwwork\pwidot\CEARLOCKJD\d0101465\d570744

USER NAME = cealockjd
 sht=sgntrs.sta207+19.xsht.dgn
 PLOT SCALE = 10.0000 "/ IN.
 PLOT DATE = 12/11/2008

DESIGNED -
 DRAWN -
 CHECKED -
 DATE -

REVISED -
 REVISED -
 REVISED -
 REVISED -

**STATE OF ILLINOIS
 DEPARTMENT OF TRANSPORTATION**

SIGN FOUNDATION AT STA. 207+19.00

SCALE: SHEET NO. OF SHEETS STA. 207+79.64 TO STA. 208+26.81

F.A.I. RTE. 74	SECTION D5SAFETY-1	COUNTY McLean	TOTAL SHEETS 80	SHEET NO. 69
FED. ROAD DIST. NO. ILLINOIS FED. AID PROJECT			CONTRACT NO. 70744	