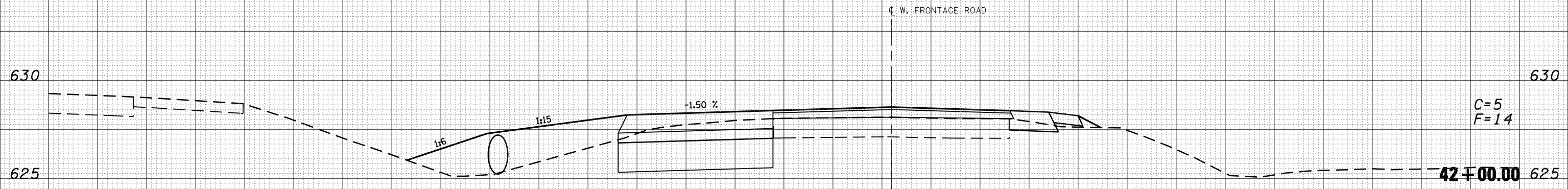


75 70 65 60 55 50 45 40 35 30 25 20 15 10 5 0 5 10 15 20 25 30 35 40 45 50 55 60 65 70 75

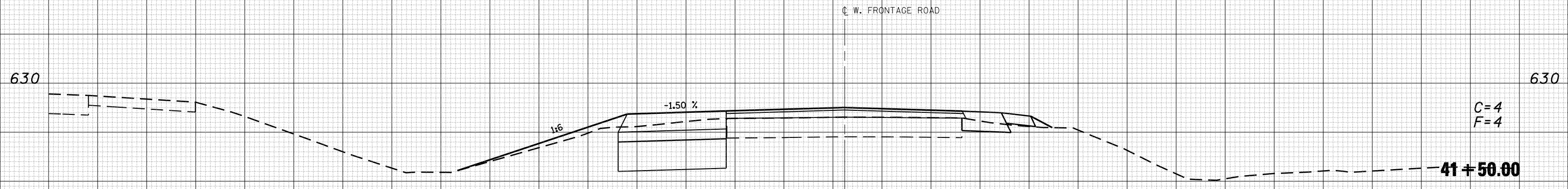
DATE	
BY	
FINAL SURVEY	SURVEYED
NOTE BOOK	PLOTTED
NO.	TEMPLATE
	AREAS
	CHECKED



C=5
F=14

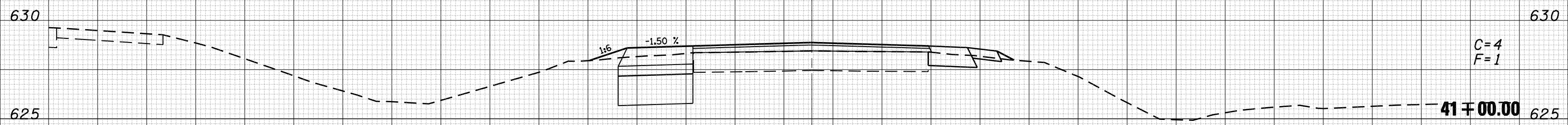
42+00.00

DATE	
BY	
ORIGINAL SURVEY	SURVEYED
NOTE BOOK	PLOTTED
NO.	TEMPLATE
	AREAS
	CHECKED



C=4
F=4

41+50.00



C=4
F=1

41+00.00

75 70 65 60 55 50 45 40 35 30 25 20 15 10 5 0 5 10 15 20 25 30 35 40 45 50 55 60 65 70 75

FILE NAME =
c:\pw_work\PWIDOT\LAUGHLINRL\d0110282\absl_xsec\sheeta.dgn

USER NAME = laughlinr1
PLOT SCALE = 10.0000 ' / IN.
PLOT DATE = Dec-03-2008 07:37:11AM

DESIGNED -
DRAWN -
CHECKED -
DATE -

REVISED -
REVISED -
REVISED -
REVISED -

**STATE OF ILLINOIS
DEPARTMENT OF TRANSPORTATION**

SOUTH SOUTHBOUND CROSSOVER

SCALE: SHEET NO. 35 OF 40 SHEETS STA. 41+00.00 TO STA. 42+00.00

F.A. RTE.	SECTION	COUNTY	TOTAL SHEETS	SHEET NO.
•	68-4B-1 & 111BR	MONTGOMERY	145	101
• FAI 55 & FAS 1769			CONTRACT NO. 72A63	
FED. ROAD DIST. NO.		ILLINOIS FED. AID PROJECT		