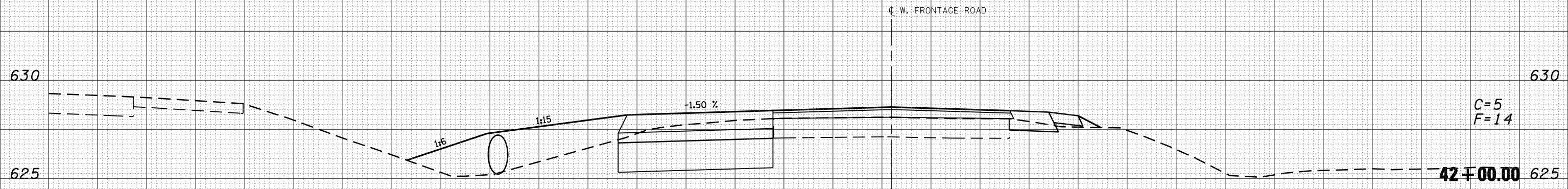
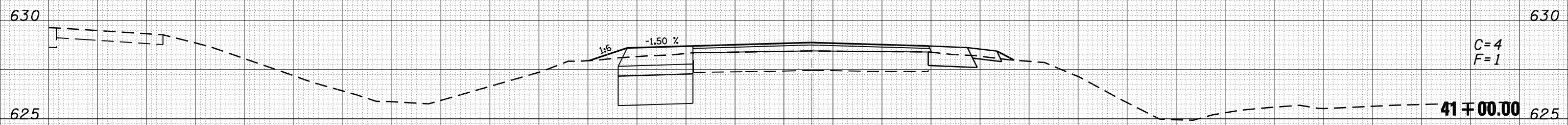
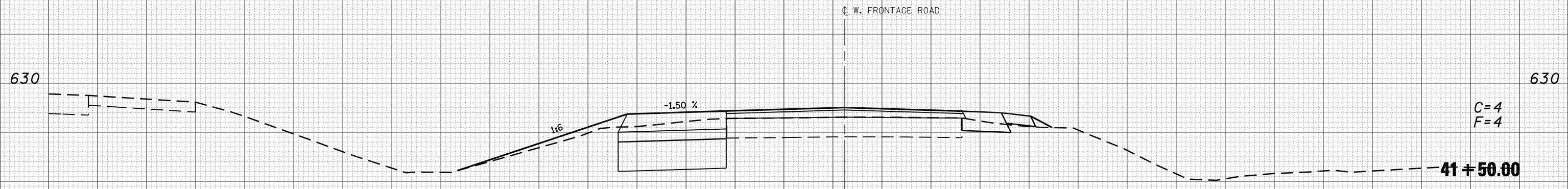


75 70 65 60 55 50 45 40 35 30 25 20 15 10 5 0 5 10 15 20 25 30 35 40 45 50 55 60 65 70 75

| | |
|--------------|----------|
| DATE | |
| BY | |
| FINAL SURVEY | SURVEYED |
| NOTE BOOK | PLOTTED |
| NO. | TEMPLATE |
| | AREAS |
| | CHECKED |



| | |
|-----------------|----------|
| DATE | |
| BY | |
| ORIGINAL SURVEY | SURVEYED |
| NOTE BOOK | PLOTTED |
| NO. | TEMPLATE |
| | AREAS |
| | CHECKED |



75 70 65 60 55 50 45 40 35 30 25 20 15 10 5 0 5 10 15 20 25 30 35 40 45 50 55 60 65 70 75

FILE NAME =
 USER NAME = laughlinr1
 DRAWN -
 CHECKED -
 DATE -
 PLOT SCALE = 10.0000 "/>

DESIGNED -
 DRAWN -
 CHECKED -
 DATE -
 REVISIONS:
 REVISIONS:
 REVISIONS:
 REVISIONS:

**STATE OF ILLINOIS
 DEPARTMENT OF TRANSPORTATION**

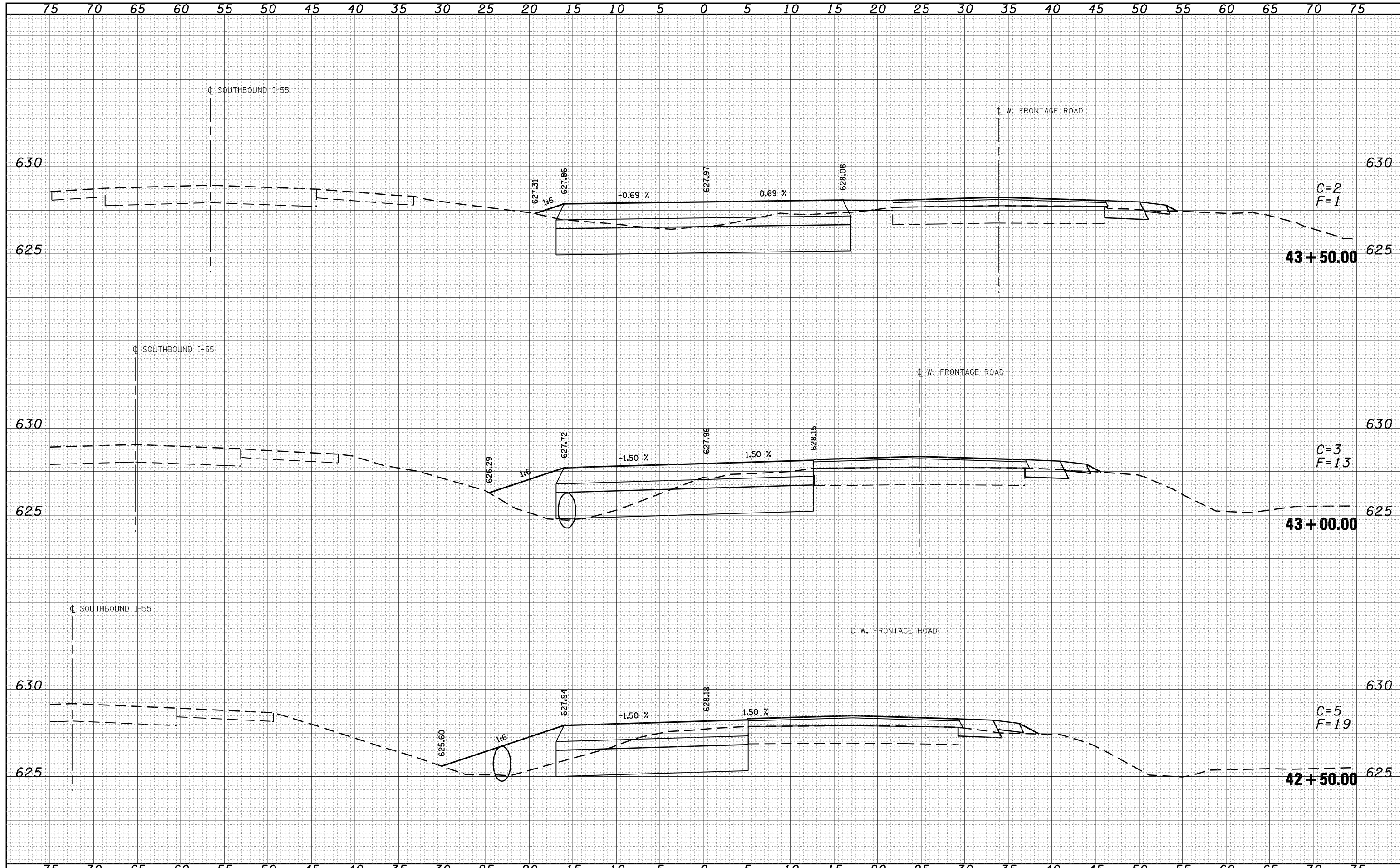
SOUTH SOUTHBOUND CROSSOVER

SCALE: SHEET NO. 35 OF 40 SHEETS STA. 41+00.00 TO STA. 42+00.00

| F.A. RTE. | SECTION | COUNTY | TOTAL SHEETS | SHEET NO. |
|---------------------|-------------------|---------------------------|--------------|--------------------|
| • | 68-4B-1 & 111BR | MONTGOMERY | 145 | 101 |
| • | FAI 55 & FAS 1769 | | | CONTRACT NO. 72A63 |
| FED. ROAD DIST. NO. | | ILLINOIS FED. AID PROJECT | | |

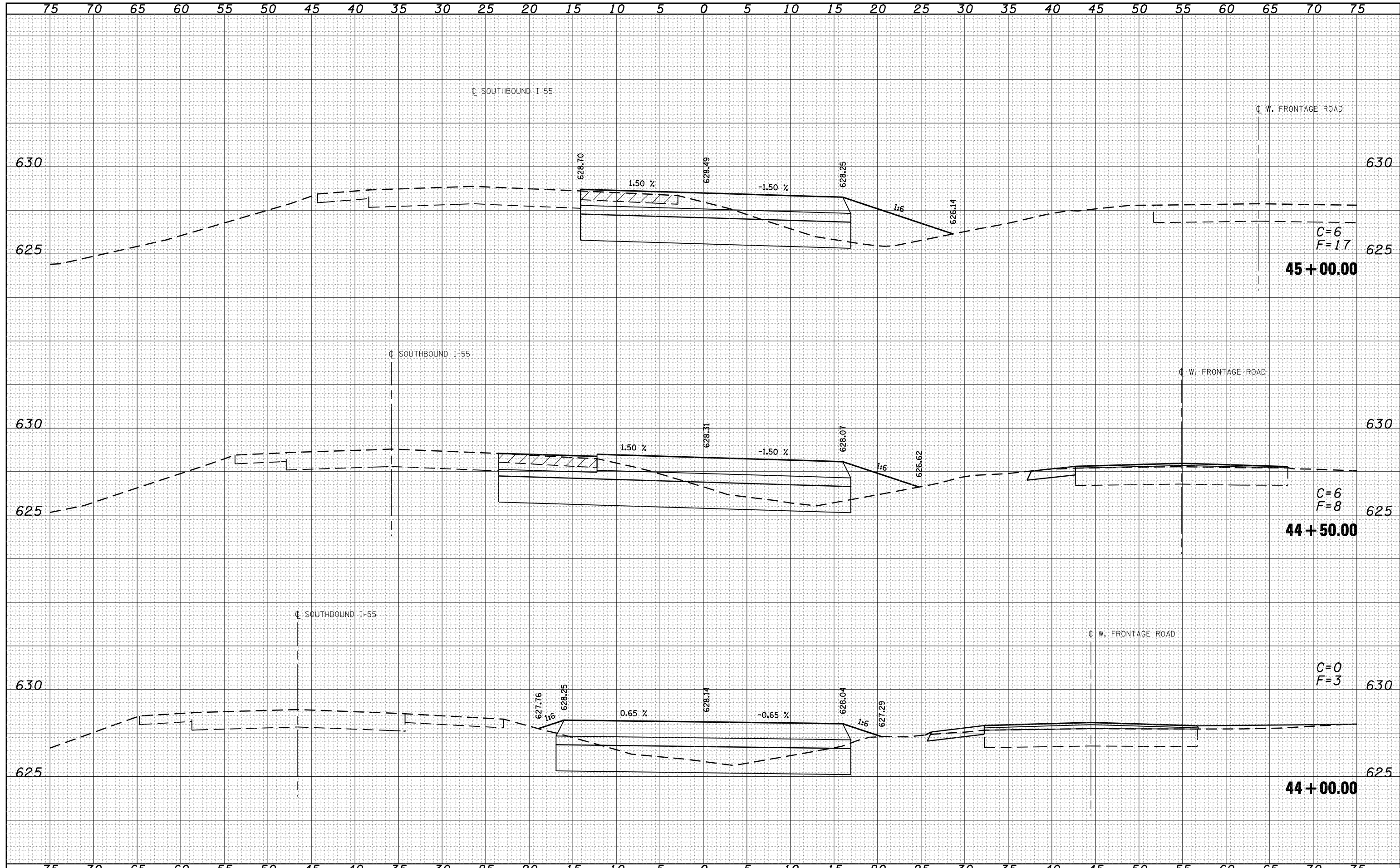
| | |
|--------------|--|
| DATE | |
| BY | |
| SURVEYED | |
| PLOTTED | |
| TEMPLATE | |
| AREAS | |
| CHECKED | |
| FINAL SURVEY | |
| NOTE BOOK | |
| NO. | |

| | |
|-----------------|--|
| DATE | |
| BY | |
| SURVEYED | |
| PLOTTED | |
| TEMPLATE | |
| AREAS | |
| CHECKED | |
| ORIGINAL SURVEY | |
| NOTE BOOK | |
| NO. | |



| | |
|--------------|--|
| DATE | |
| BY | |
| SURVEYED | |
| PLOTTED | |
| TEMPLATE | |
| AREAS | |
| CHECKED | |
| FINAL SURVEY | |
| NOTE BOOK | |
| NO. | |

| | |
|-----------------|--|
| DATE | |
| BY | |
| SURVEYED | |
| PLOTTED | |
| TEMPLATE | |
| AREAS | |
| CHECKED | |
| ORIGINAL SURVEY | |
| NOTE BOOK | |
| NO. | |

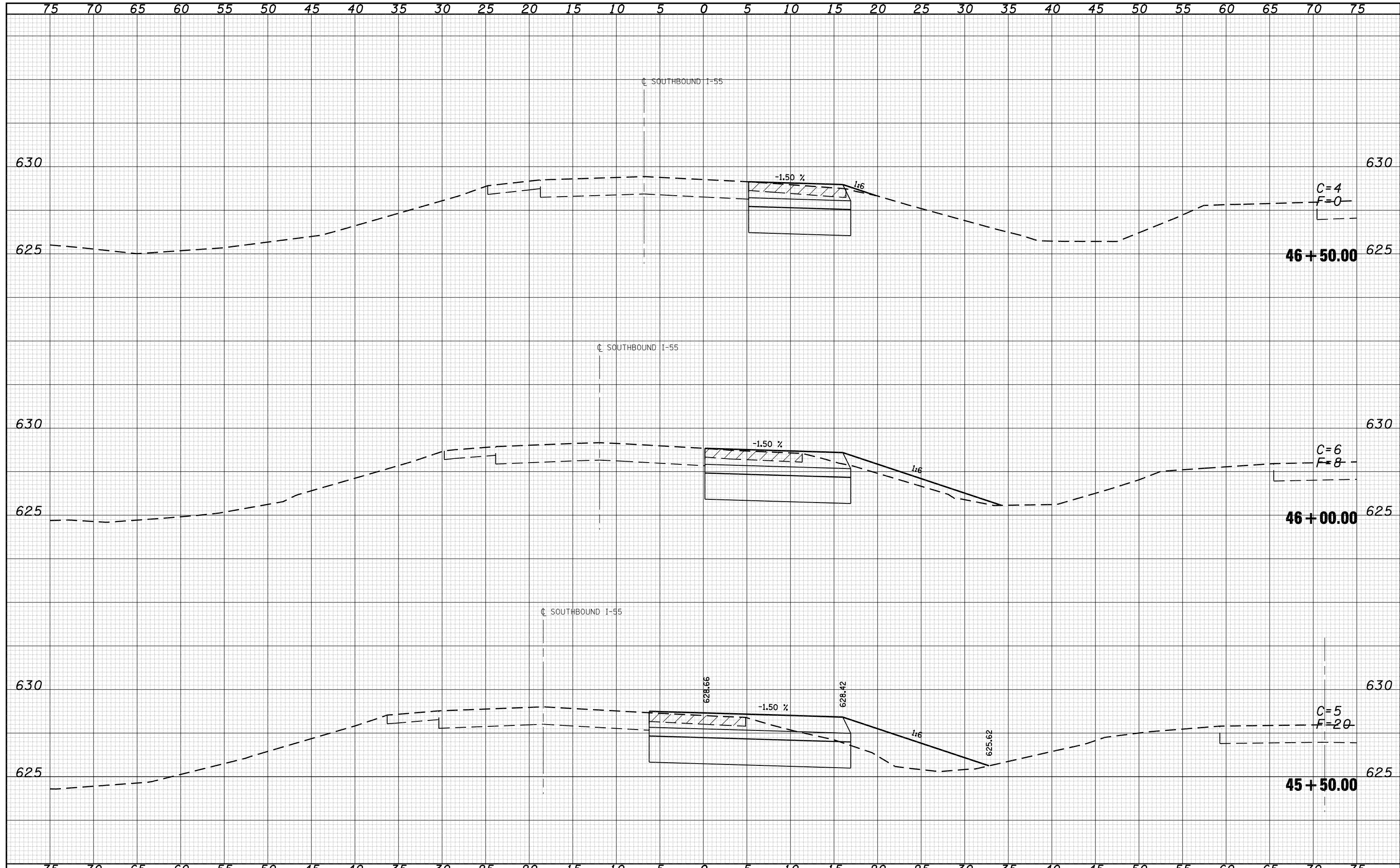


| | | | | | | | | | | | |
|---|------------------------|------------|---------------------|---|-----------------------------------|------------------|------------|---------|--------|--------------|-----------|
| FILE NAME = | USER NAME = laughlinr1 | DESIGNED - | REVISED - | STATE OF ILLINOIS DEPARTMENT OF TRANSPORTATION | SOUTH SOUTHBOUND CROSSOVER | | F.A. RTE. | SECTION | COUNTY | TOTAL SHEETS | SHEET NO. |
| ca:\pw_work\PWIDOT\LAUGHLINRL\d0110282\absl_xsec\sheeta.dgn | DRAWN - | REVISED - | 68-4B-1 & 111BR | | | | MONTGOMERY | 145 | 103 | | |
| PLOT SCALE = 10.0000 "/td> <td>CHECKED -</td> <td>REVISED -</td> <td>FAI 55 & FAS 1769</td> <td colspan="3">CONTRACT NO. 72A63</td> | CHECKED - | REVISED - | FAI 55 & FAS 1769 | | CONTRACT NO. 72A63 | | | | | | |
| PLOT DATE = Dec-03-2008 07:37:14AM | DATE - | REVISED - | FED. ROAD DIST. NO. | | ILLINOIS | FED. AID PROJECT | | | | | |

SCALE: SHEET NO. 37 OF 40 SHEETS STA. 44+00.00 TO STA. 45+00.00

| | |
|--------------|--|
| DATE | |
| BY | |
| SURVEYED | |
| PLOTTED | |
| TEMPLATE | |
| AREAS | |
| CHECKED | |
| FINAL SURVEY | |
| NOTE BOOK | |
| NO. | |

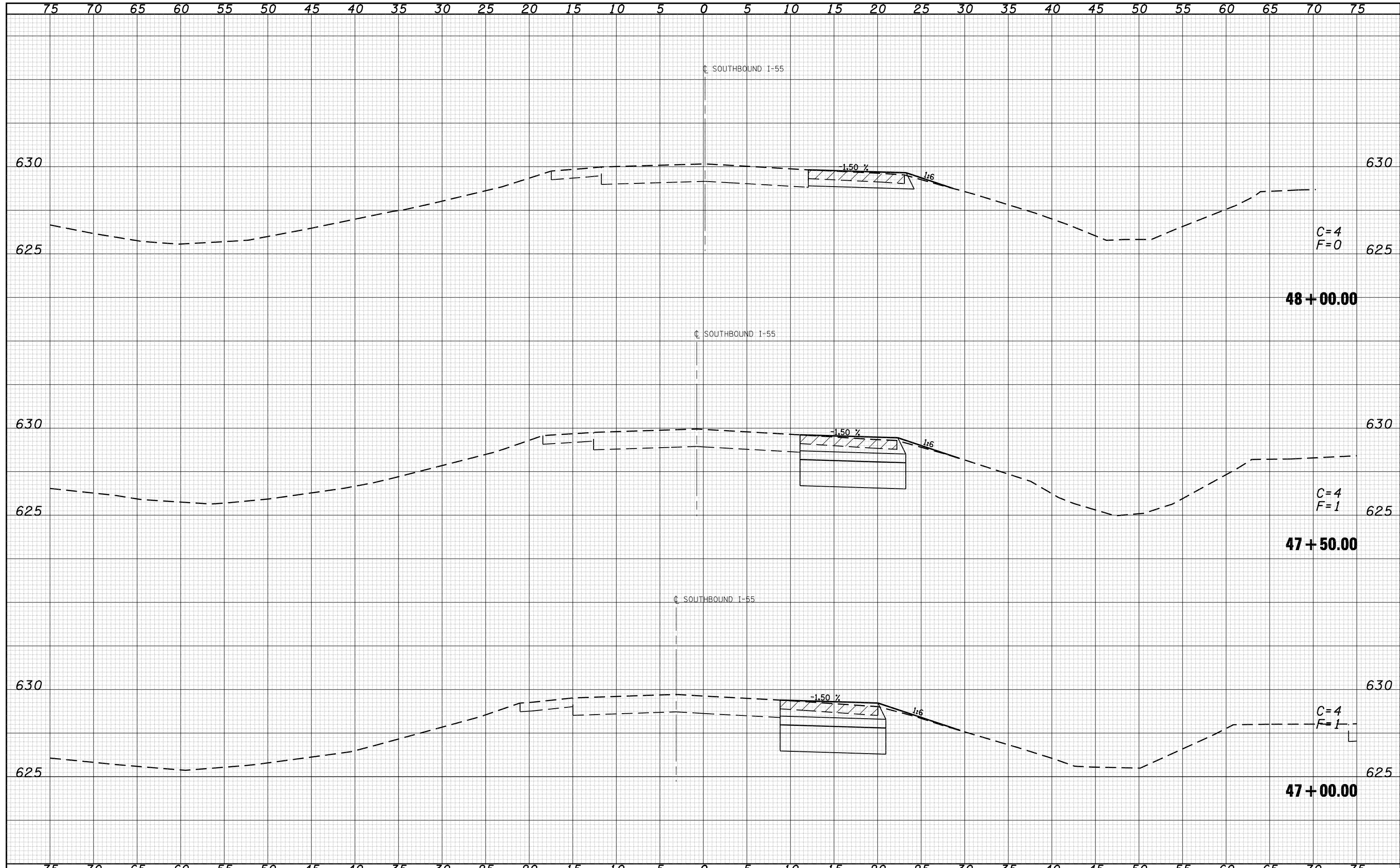
| | |
|-----------------|--|
| DATE | |
| BY | |
| SURVEYED | |
| PLOTTED | |
| TEMPLATE | |
| AREAS | |
| CHECKED | |
| ORIGINAL SURVEY | |
| NOTE BOOK | |
| NO. | |



| | | | | | | | | | | | | | |
|--|---|------------|-----------|---|-----------------------------------|---------------------------|---------------|------------------|---------------------|------------|------------------|-----------|--------------------|
| FILE NAME = | USER NAME = laughlinr1 | DESIGNED - | REVISED - | STATE OF ILLINOIS DEPARTMENT OF TRANSPORTATION | SOUTH SOUTHBOUND CROSSOVER | | | F.A. RTE. | SECTION | COUNTY | TOTAL SHEETS | SHEET NO. | |
| c:\pw_work\PWIDOT\LAUGHLINRL\d0110282\absl_xsec\ | sheets.dgn | DRAWN - | REVISED - | | SCALE: | SHEET NO. 38 OF 40 SHEETS | STA. 45+50.00 | TO STA. 46+50.00 | 68-4B-1 & 111BR | MONTGOMERY | 145 | 104 | |
| | PLOT SCALE = 10.0000 "/td> <td>CHECKED -</td> <td>REVISED -</td> <td></td> <td></td> <td></td> <td></td> <td>FAI 55 & FAS 1769</td> <td></td> <td></td> <td></td> <td>CONTRACT NO. 72A63</td> | CHECKED - | REVISED - | | | | | | FAI 55 & FAS 1769 | | | | CONTRACT NO. 72A63 |
| | PLOT DATE = Dec-03-2008 07:37:16AM | DATE - | REVISED - | | | | | | FED. ROAD DIST. NO. | ILLINOIS | FED. AID PROJECT | | |

| | |
|--------------|--|
| DATE | |
| BY | |
| SURVEYED | |
| PLOTTED | |
| TEMPLATE | |
| AREAS | |
| CHECKED | |
| FINAL SURVEY | |
| NOTE BOOK | |
| NO. | |

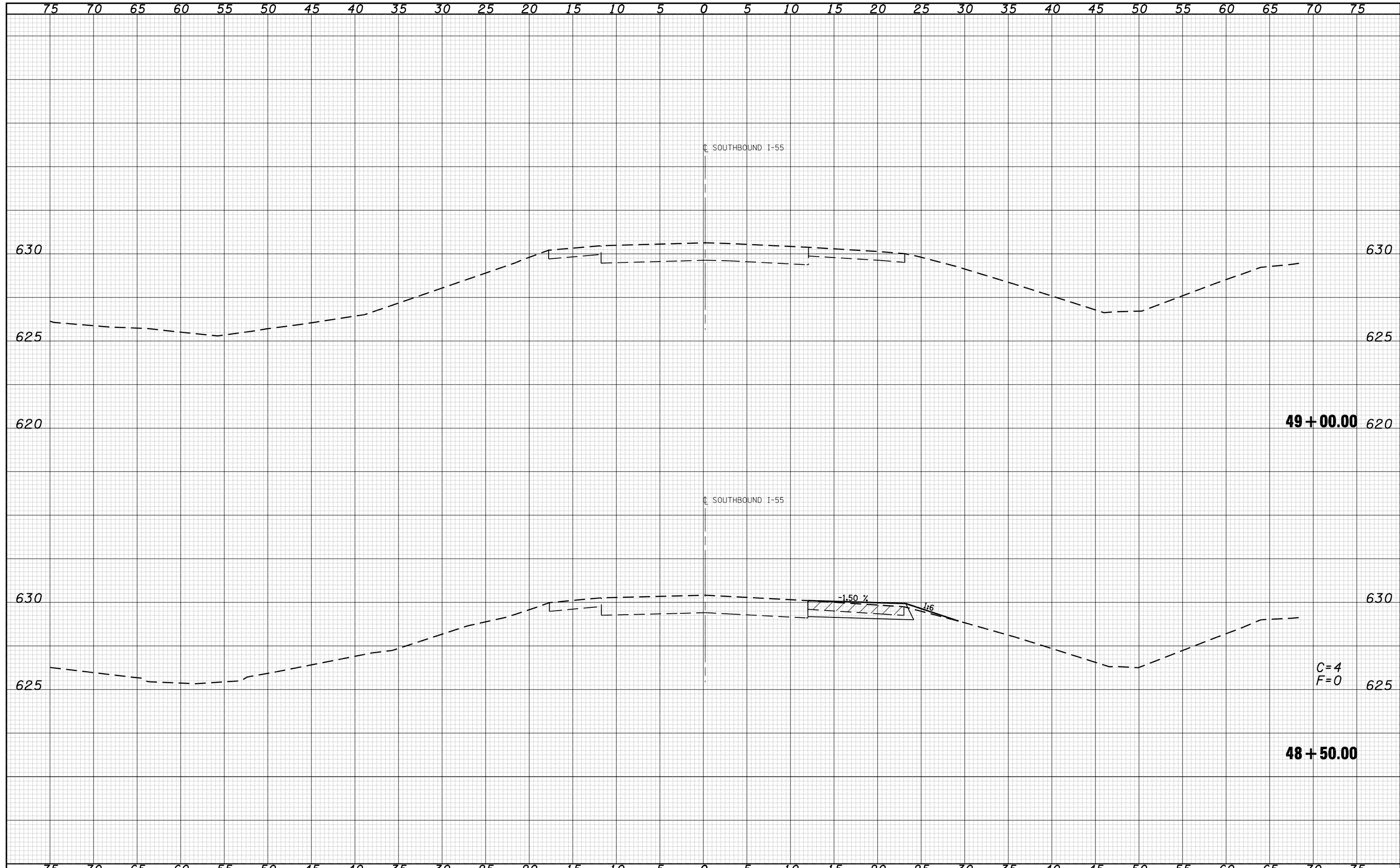
| | |
|-----------------|--|
| DATE | |
| BY | |
| SURVEYED | |
| PLOTTED | |
| TEMPLATE | |
| AREAS | |
| CHECKED | |
| ORIGINAL SURVEY | |
| NOTE BOOK | |
| NO. | |



| | | | | | | | | | | | |
|--|------------------------|------------|---------------------|---|-----------------------------------|--------------------------------|------------|---------|--------|--------------|-----------|
| FILE NAME = | USER NAME = laughlinr1 | DESIGNED - | REVISIED - | STATE OF ILLINOIS DEPARTMENT OF TRANSPORTATION | SOUTH SOUTHBOUND CROSSOVER | | F.A. RTE. | SECTION | COUNTY | TOTAL SHEETS | SHEET NO. |
| ca:\pw_work\PWIDOT\LAUGHLINRL\d0110282\absl_xsec\sheeta.dgn | DRAWN - | REVISIED - | • 68-4B-1 & 111BR | | | | MONTGOMERY | 145 | 105 | | |
| PLOT SCALE = 10.0000 "/> <td>CHECKED -</td> <td>REVISIED -</td> <td>• FAI 55 & FAS 1769</td> <td colspan="3">CONTRACT NO. 72A63</td> | CHECKED - | REVISIED - | • FAI 55 & FAS 1769 | | CONTRACT NO. 72A63 | | | | | | |
| PLOT DATE = Dec-03-2008 07:37:18AM | DATE - | REVISIED - | FED. ROAD DIST. NO. | | ILLINOIS | FED. AID PROJECT | | | | | |
| | | | | SCALE: | SHEET NO. 39 OF 40 SHEETS | STA. 47+00.00 TO STA. 48+00.00 | | | | | |

| | |
|------------------|--|
| DATE | |
| BY | |
| SURVEYED | |
| PLOTTED | |
| TEMPLATE | |
| AREAS | |
| CHECKED | |
| FINAL SURVEY NO. | |

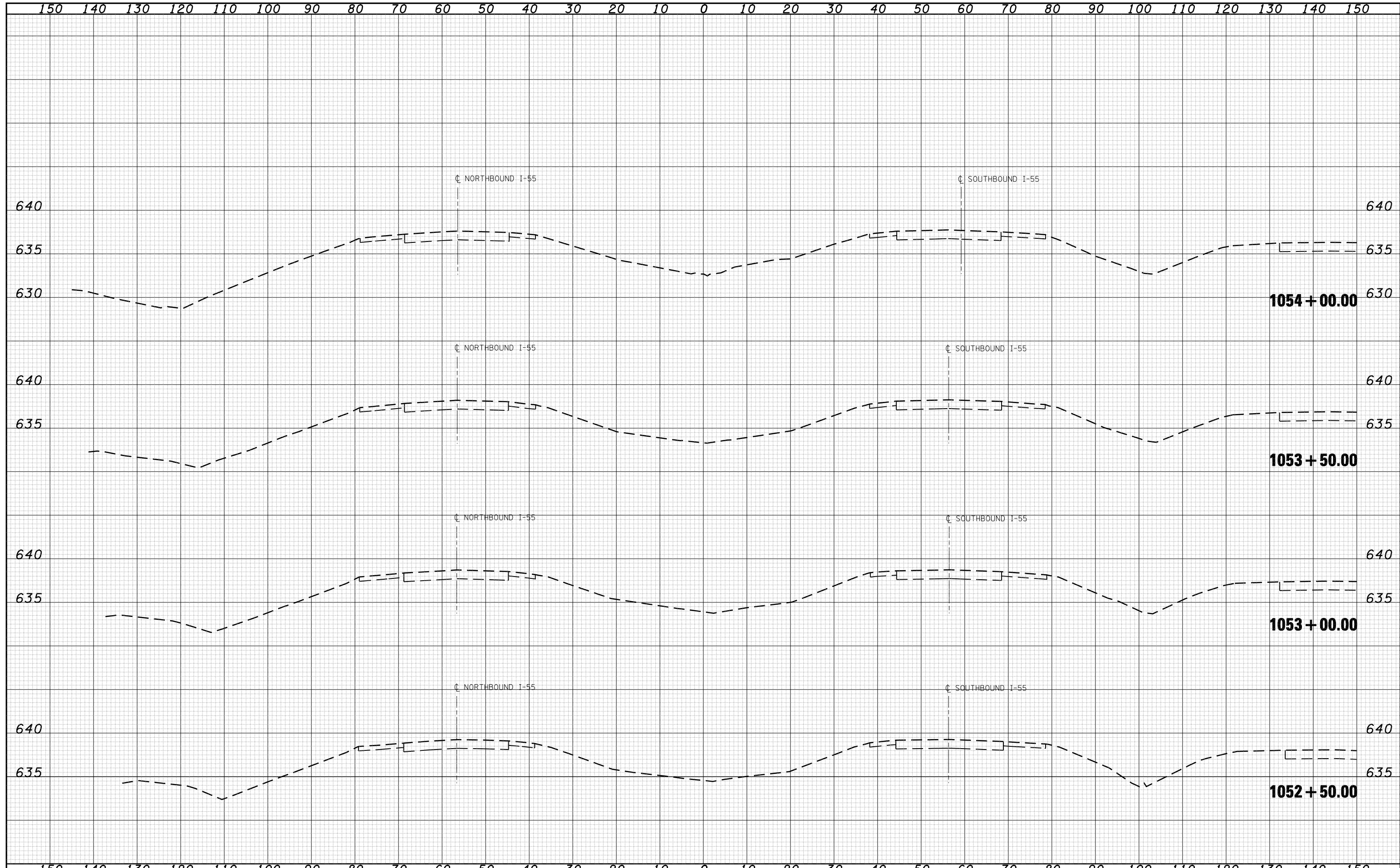
| | |
|---------------------|--|
| DATE | |
| BY | |
| SURVEYED | |
| PLOTTED | |
| TEMPLATE | |
| AREAS | |
| CHECKED | |
| ORIGINAL SURVEY NO. | |



| | | | | | | | | | | | | |
|---|------------------------------------|------------|------------|---|-----------------------------------|-------------------|--------------------|-----------|---------|--------|--------------|-----------|
| FILE NAME = | USER NAME = laughlinr1 | DESIGNED - | REVISIED - | STATE OF ILLINOIS DEPARTMENT OF TRANSPORTATION | SOUTH SOUTHBOUND CROSSOVER | | | F.A. RTE. | SECTION | COUNTY | TOTAL SHEETS | SHEET NO. |
| c:\pw_work\PWIDOT\LAUGHLINRL\d0110282\absl.xsec | sheets.dgn | DRAWN - | REVISIED - | | • | 68-4B-1 & 111BR | MONTGOMERY | 145 | 106 | | | |
| | PLOT SCALE = 10.0000 ' / IN. | CHECKED - | REVISIED - | | • | FAI 55 & FAS 1769 | CONTRACT NO. 72A63 | | | | | |
| | PLOT DATE = Dec-03-2008 07:37:20AM | DATE - | REVISIED - | | FED. ROAD DIST. NO. | ILLINOIS | FED. AID PROJECT | | | | | |
| | | | | SCALE: | SHEET NO. 40 OF 40 SHEETS | STA. 48+50.00 | TO STA. 49+00.00 | | | | | |

| | |
|--------------|--|
| DATE | |
| BY | |
| FINAL SURVEY | |
| SURVEYED | |
| PLOTTED | |
| TEMPLATE | |
| AREAS | |
| AREAS | |
| CHECKED | |
| NO. | |

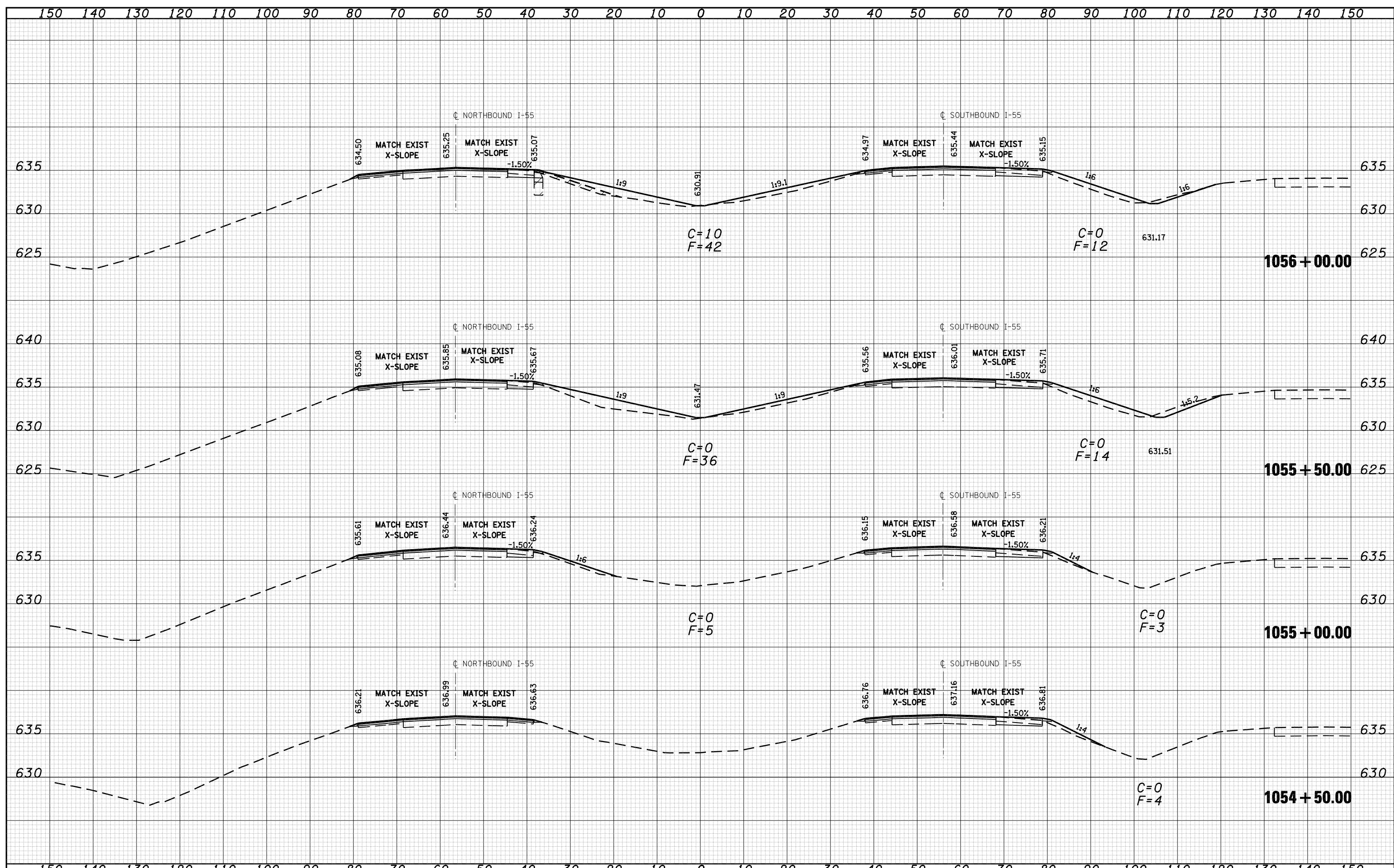
| | |
|-----------------|--|
| DATE | |
| BY | |
| ORIGINAL SURVEY | |
| SURVEYED | |
| PLOTTED | |
| TEMPLATE | |
| AREAS | |
| AREAS | |
| CHECKED | |
| NO. | |



| | | | | | | | | | | | | | |
|--|------------------------|------------|-----------|---|-------------|---------------------|--------------------------|------------------------------------|-----------|---------|--------|--------------|-----------|
| FILE NAME = | USER NAME = laughlinr1 | DESIGNED - | REVISED - | STATE OF ILLINOIS DEPARTMENT OF TRANSPORTATION | I-55 | SCALE: | SHEET NO. 1 OF 16 SHEETS | STA. 1052+50.00 TO STA. 1054+00.00 | F.A. RTE. | SECTION | COUNTY | TOTAL SHEETS | SHEET NO. |
| e:\pw_work\PWIDOT\LAUGHLINRL\0110282\155_xsect\heats.dgn | | DRAWN - | REVISED - | | | • 68-4B-1 & 111BR | MONTGOMERY | 145 | 107 | | | | |
| | | CHECKED - | REVISED - | | | • FAI 55 & FAS 1769 | CONTRACT NO. 72A63 | | | | | | |
| PLOT SCALE = 20.0000' / IN. | | DATE - | REVISED - | | | FED. ROAD DIST. NO. | ILLINOIS | FED. AID PROJECT | | | | | |
| PLOT DATE = Dec-03-2008 07:37:22AM | | | | | | | | | | | | | |

| | |
|--------------|--|
| DATE | |
| BY | |
| SURVEYED | |
| PLOTTED | |
| TEMPLATE | |
| AREAS | |
| CHECKED | |
| FINAL SURVEY | |
| NOTE BOOK | |
| NO. | |

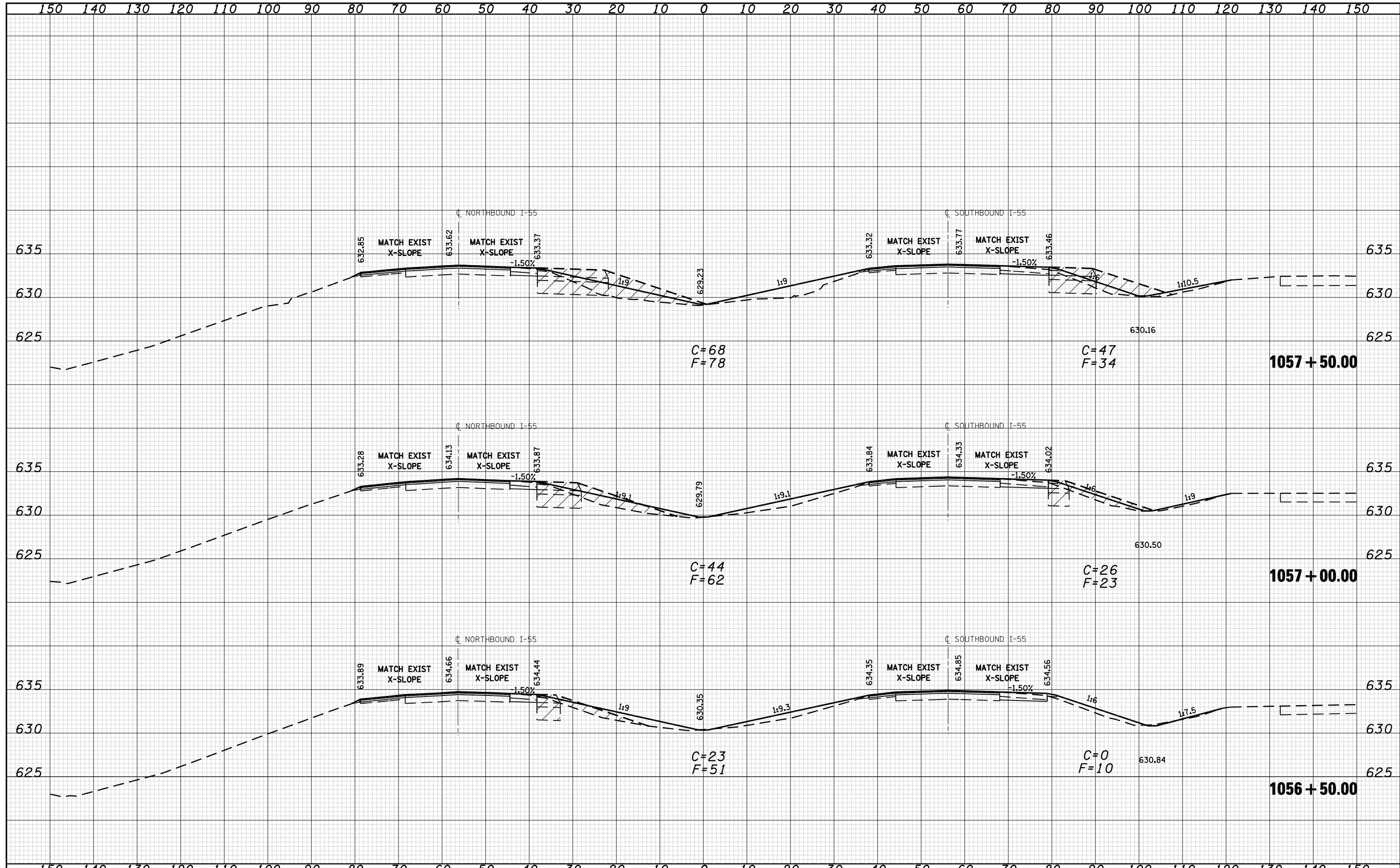
| | |
|-----------------|--|
| DATE | |
| BY | |
| SURVEYED | |
| PLOTTED | |
| TEMPLATE | |
| AREAS | |
| CHECKED | |
| ORIGINAL SURVEY | |
| NOTE BOOK | |
| NO. | |



| | | | | | | | | | | | | | |
|---|------------------------|------------|-----------|---|-------------|---------------------|--------------------------|------------------------------------|-----------|---------|--------|--------------|-----------|
| FILE NAME = | USER NAME = laughlinr1 | DESIGNED - | REVISED - | STATE OF ILLINOIS DEPARTMENT OF TRANSPORTATION | I-55 | SCALE: | SHEET NO. 2 OF 16 SHEETS | STA. 1054+50.00 TO STA. 1056+00.00 | F.A. RTE. | SECTION | COUNTY | TOTAL SHEETS | SHEET NO. |
| es:\pw\work\PWIDOT\LAUGHLINRL\d0110282\155_xsec\heats.dgn | | DRAWN - | REVISED - | | | • 68-4B-1 & 111BR | MONTGOMERY | 145 | 108 | | | | |
| PLOT SCALE = 20.0000' / IN. | | CHECKED - | REVISED - | | | • FAI 55 & FAS 1769 | CONTRACT NO. 72A63 | | | | | | |
| PLOT DATE = Dec-03-2008 07:37:24AM | | DATE - | REVISED - | | | FED. ROAD DIST. NO. | ILLINOIS | FED. AID PROJECT | | | | | |

| | |
|---------------|--|
| DATE | |
| BY | |
| SURVEYED | |
| PLOTTED | |
| TEMPLATE | |
| NOTE BOOK | |
| AREAS CHECKED | |
| NO. | |

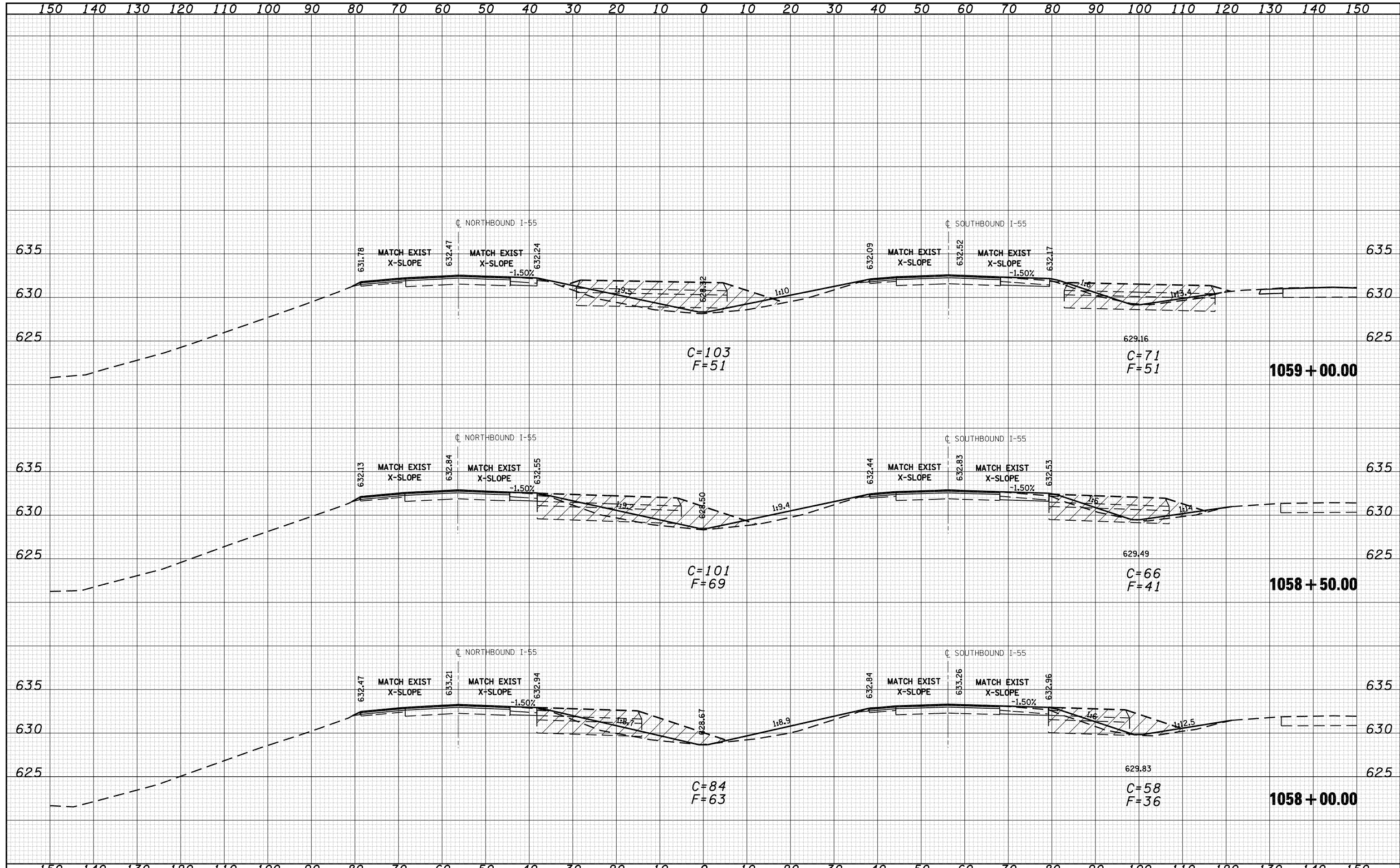
| | |
|---------------|--|
| DATE | |
| BY | |
| SURVEYED | |
| PLOTTED | |
| TEMPLATE | |
| NOTE BOOK | |
| AREAS CHECKED | |
| NO. | |



| | | | | | | | | | | | | | |
|---|------------------------|------------|-----------|---|-------------|---------------------|---------------------------|------------------------------------|-----------|---------|--------|--------------|-----------|
| FILE NAME = | USER NAME = laughlinr1 | DESIGNED - | REVISED - | STATE OF ILLINOIS DEPARTMENT OF TRANSPORTATION | I-55 | SCALE: | SHEET NO. 3 OF 16 SHEETS | STA. 1056+50.00 TO STA. 1057+50.00 | F.A. RTE. | SECTION | COUNTY | TOTAL SHEETS | SHEET NO. |
| ca:\pw\work\PWIDOT\LAUGHLINR1\10282\155_xsec\sheets.dgn | | DRAWN - | REVISED - | | | • 68-4B-1 & 111BR | MONTGOMERY | 145 | 109 | | | | |
| PLOT SCALE = 20.0000' / IN. | | CHECKED - | REVISED - | | | • FAI 55 & FAS 1769 | CONTRACT NO. 72A63 | | | | | | |
| PLOT DATE = Dec-03-2008 07:37:26AM | | DATE - | REVISED - | | | FED. ROAD DIST. NO. | ILLINOIS FED. AID PROJECT | | | | | | |

| | |
|---------------|--|
| DATE | |
| BY | |
| FINAL SURVEY | |
| SURVEYED | |
| PLOTTED | |
| TEMPLATE | |
| NOTE BOOK | |
| AREAS CHECKED | |
| NO. | |

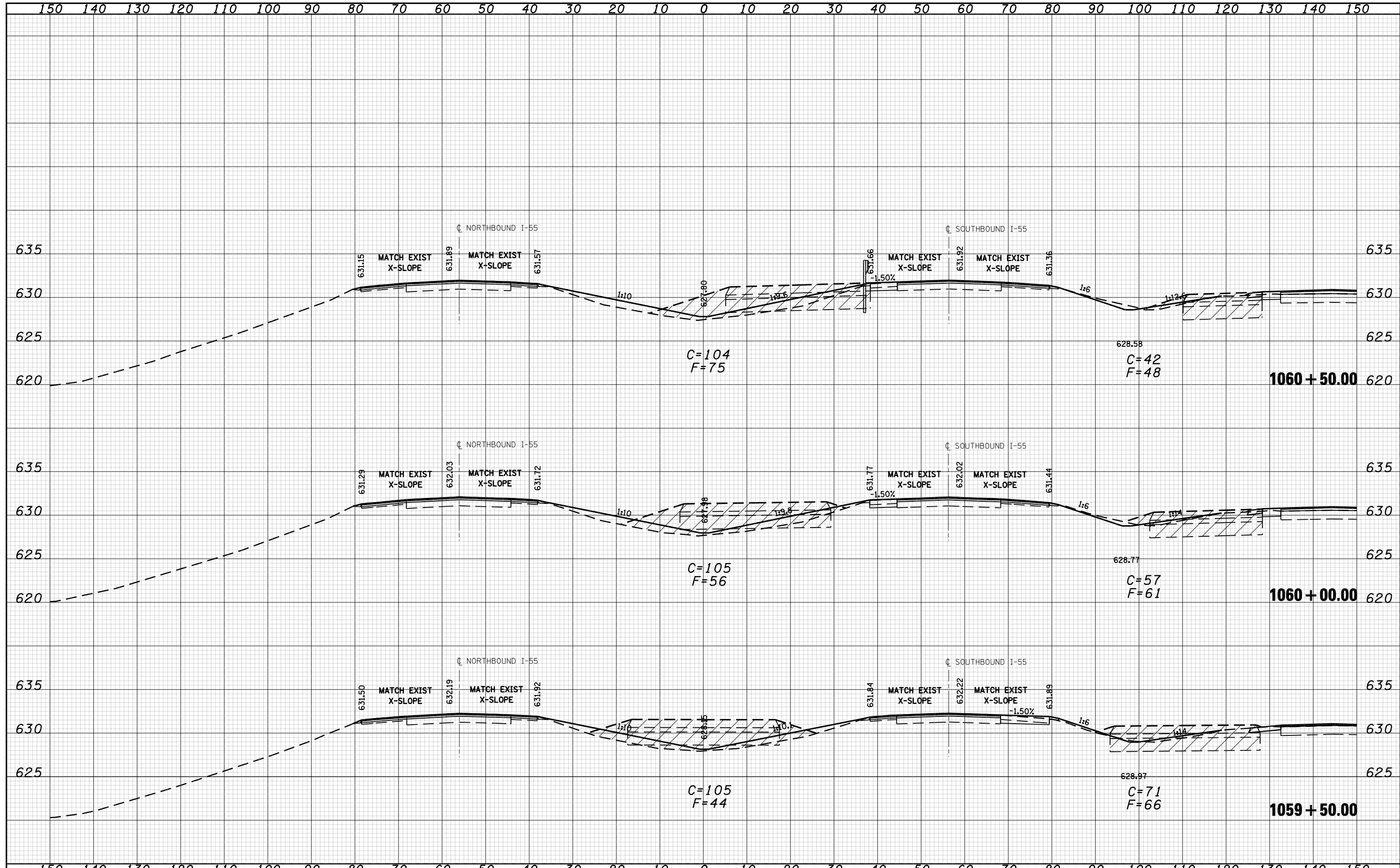
| | |
|-----------------|--|
| DATE | |
| BY | |
| ORIGINAL SURVEY | |
| SURVEYED | |
| PLOTTED | |
| TEMPLATE | |
| NOTE BOOK | |
| AREAS CHECKED | |
| NO. | |



| | | | | | | | | | | | | | |
|--|------------------------|------------|-----------|---|-------------|---------------------|---------------------------|------------------------------------|-----------|---------|--------|--------------|-----------|
| FILE NAME = | USER NAME = laughlinr1 | DESIGNED - | REVISED - | STATE OF ILLINOIS DEPARTMENT OF TRANSPORTATION | I-55 | SCALE: | SHEET NO. 4 OF 16 SHEETS | STA. 1058+00.00 TO STA. 1059+00.00 | F.A. RTE. | SECTION | COUNTY | TOTAL SHEETS | SHEET NO. |
| ca:\pw\work\PWIDOT\LAUGHLINRL\d0110282\155_xsec\sheets.dgn | | DRAWN - | REVISED - | | | • 68-4B-1 & 111BR | MONTGOMERY | 145 | 110 | | | | |
| PLOT SCALE = 20.0000' / IN. | | CHECKED - | REVISED - | | | • FAI 55 & FAS 1769 | CONTRACT NO. 72A63 | | | | | | |
| PLOT DATE = Dec-03-2008 07:37:28AM | | DATE - | REVISED - | | | FED. ROAD DIST. NO. | ILLINOIS FED. AID PROJECT | | | | | | |

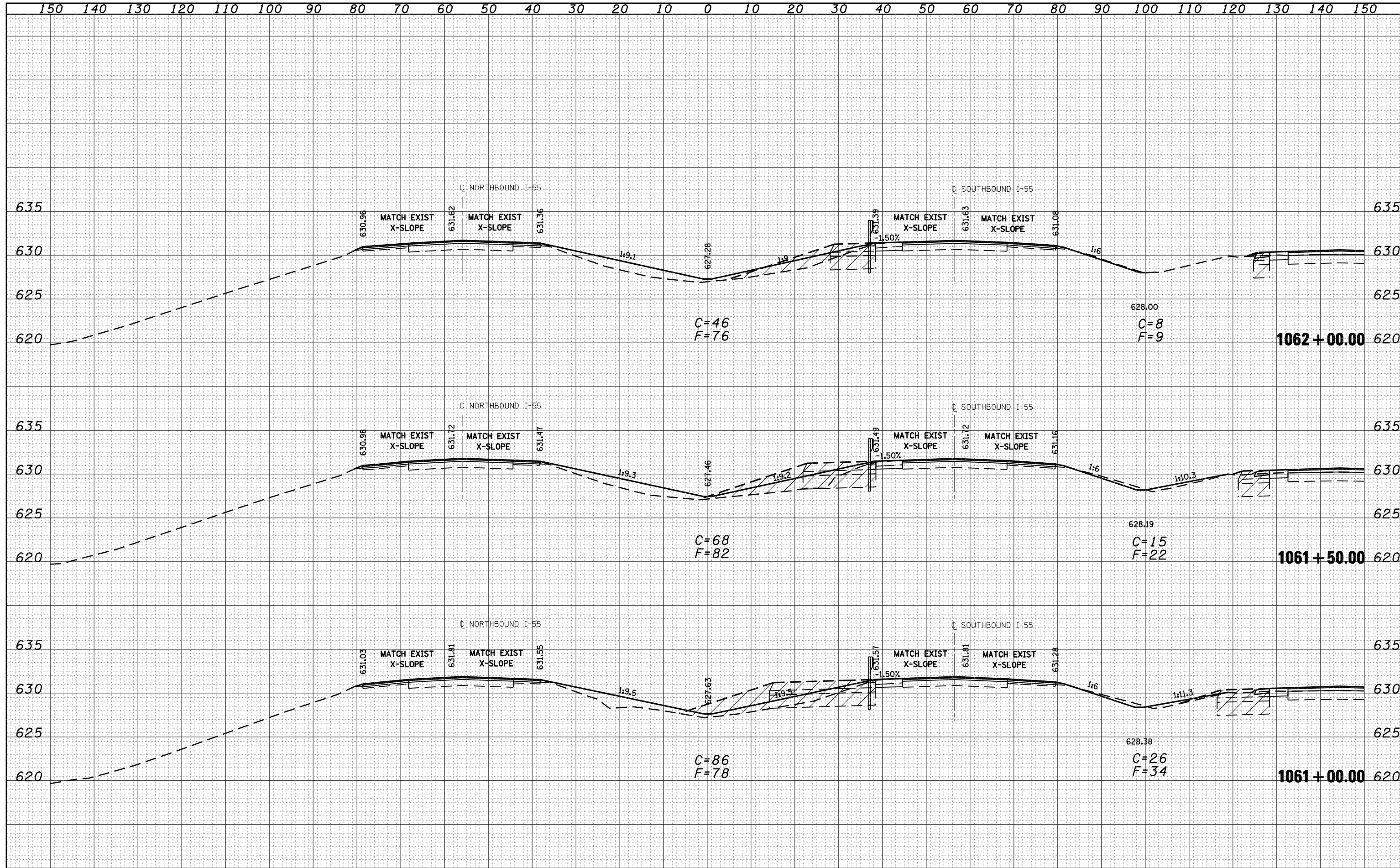
| | |
|----------------|--|
| DATE | |
| BY | |
| FINAL SURVEY | |
| SURVEY PLOTTED | |
| NOTE BOOK | |
| AREAS CHECKED | |

| | |
|-----------------|--|
| DATE | |
| BY | |
| ORIGINAL SURVEY | |
| SURVEY PLOTTED | |
| NOTE BOOK | |
| AREAS CHECKED | |



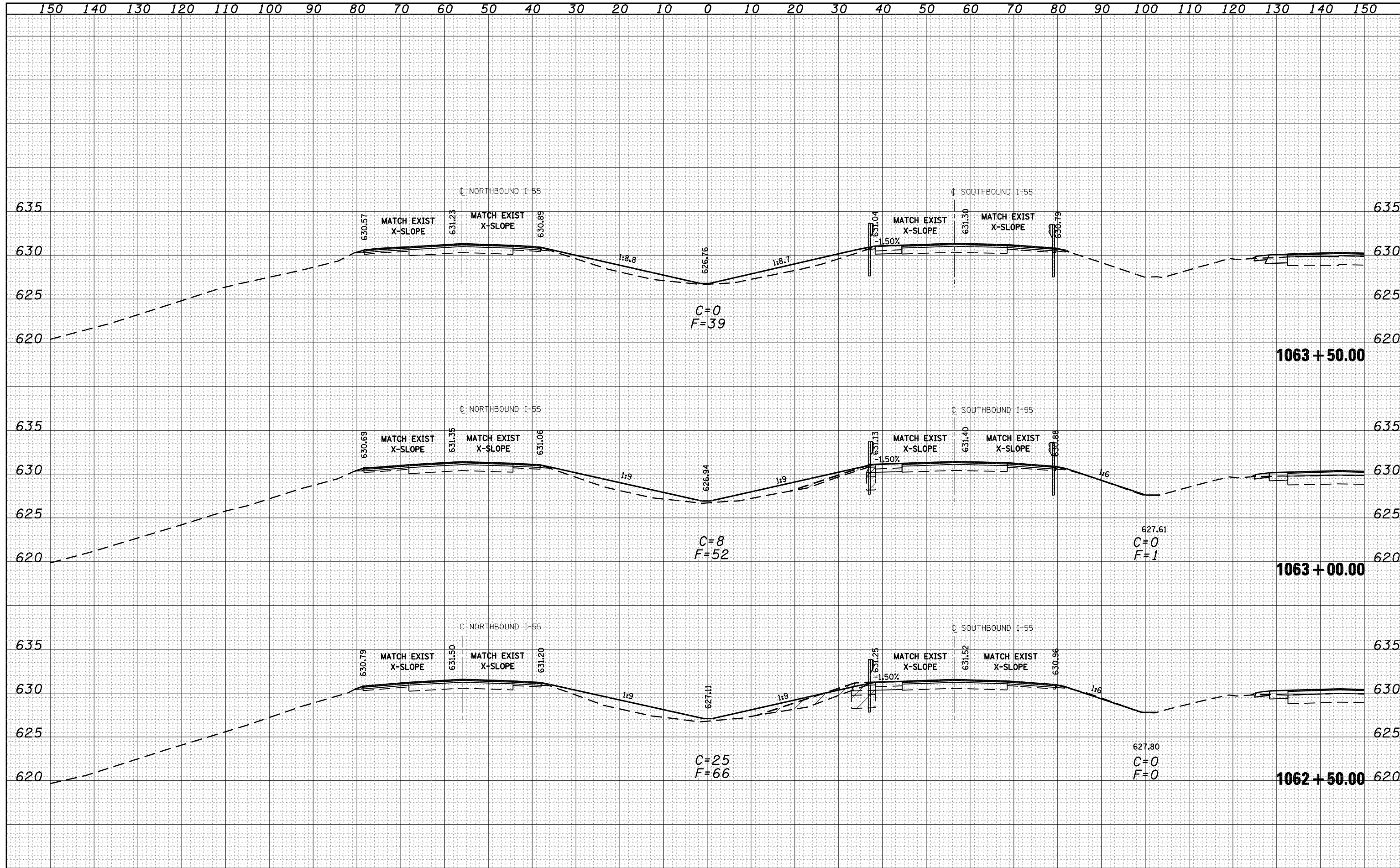
| | |
|---------------|--|
| DATE | |
| BY | |
| FINAL SURVEY | |
| SURVEYED | |
| PLOTTED | |
| TEMPLATE | |
| NOTE BOOK | |
| AREAS CHECKED | |
| NO. | |

| | |
|-----------------|--|
| DATE | |
| BY | |
| ORIGINAL SURVEY | |
| SURVEYED | |
| PLOTTED | |
| TEMPLATE | |
| NOTE BOOK | |
| AREAS CHECKED | |
| NO. | |



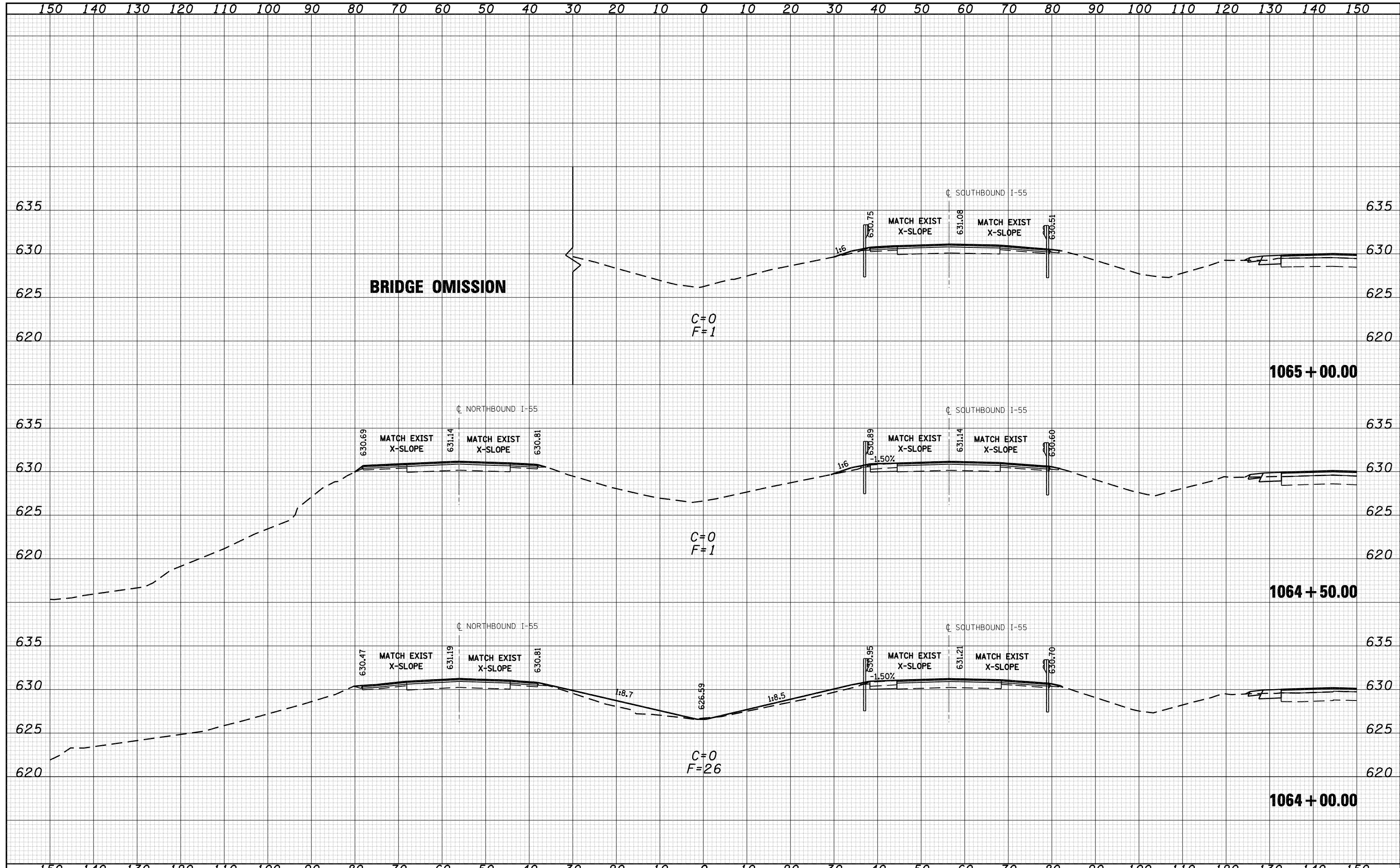
| | |
|---------------|--|
| DATE | |
| BY | |
| FINAL SURVEY | |
| SURVEYED | |
| PLOTTED | |
| TEMPLATE | |
| NOTE BOOK | |
| AREAS CHECKED | |
| NO. | |

| | |
|-----------------|--|
| DATE | |
| BY | |
| ORIGINAL SURVEY | |
| SURVEYED | |
| PLOTTED | |
| TEMPLATE | |
| NOTE BOOK | |
| AREAS CHECKED | |
| NO. | |



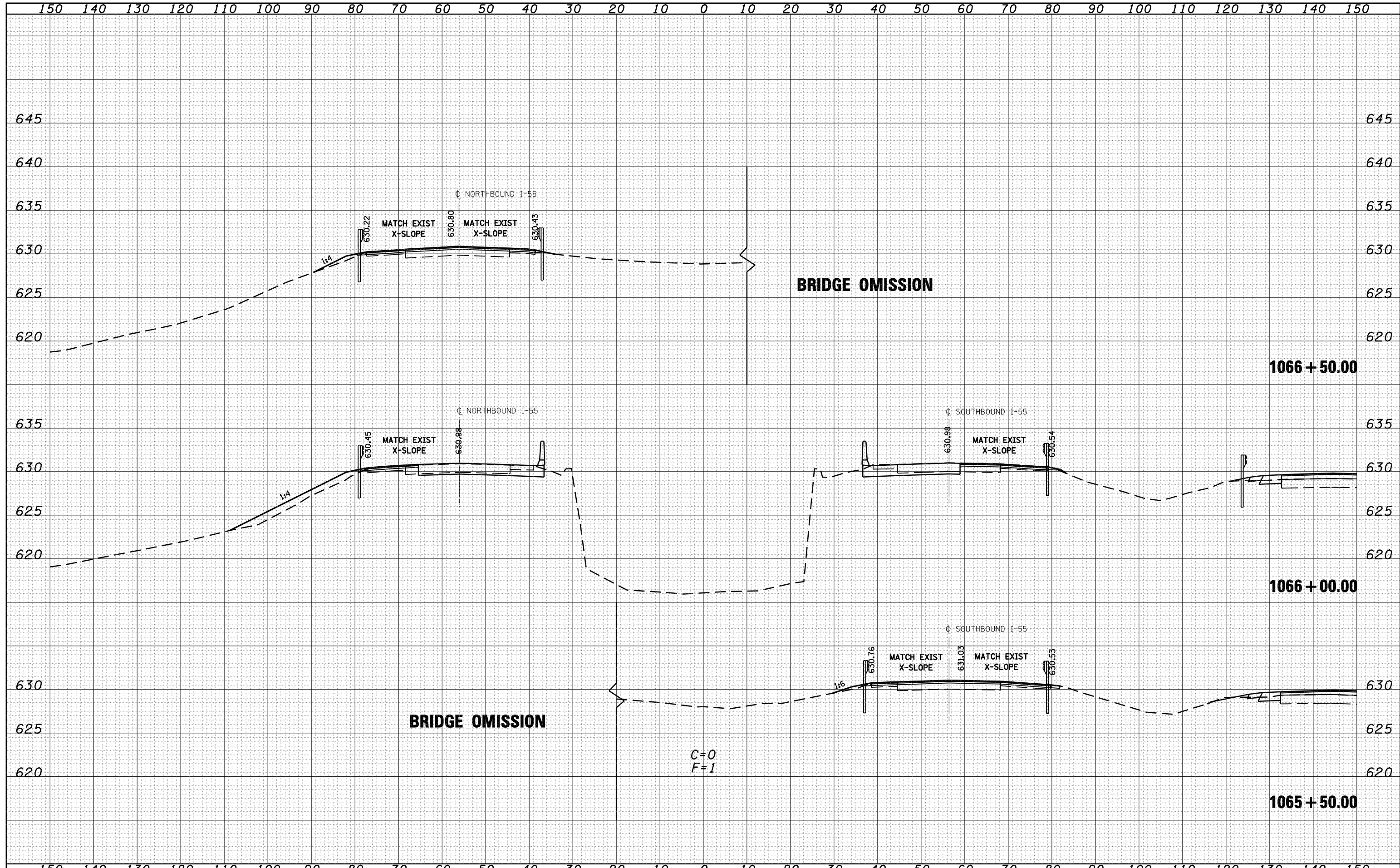
| | |
|---------------|--|
| DATE | |
| BY | |
| SURVEYED | |
| PLOTTED | |
| TEMPLATE | |
| AREAS | |
| AREAS CHECKED | |
| FINAL SURVEY | |
| NOTE BOOK | |
| NO. | |

| | |
|-----------------|--|
| DATE | |
| BY | |
| SURVEYED | |
| PLOTTED | |
| TEMPLATE | |
| AREAS | |
| AREAS CHECKED | |
| ORIGINAL SURVEY | |
| NOTE BOOK | |
| NO. | |



| | |
|--------------|--|
| DATE | |
| BY | |
| SURVEYED | |
| PLOTTED | |
| TEMPLATE | |
| AREAS | |
| CHECKED | |
| FINAL SURVEY | |
| NOTE BOOK | |
| NO. | |

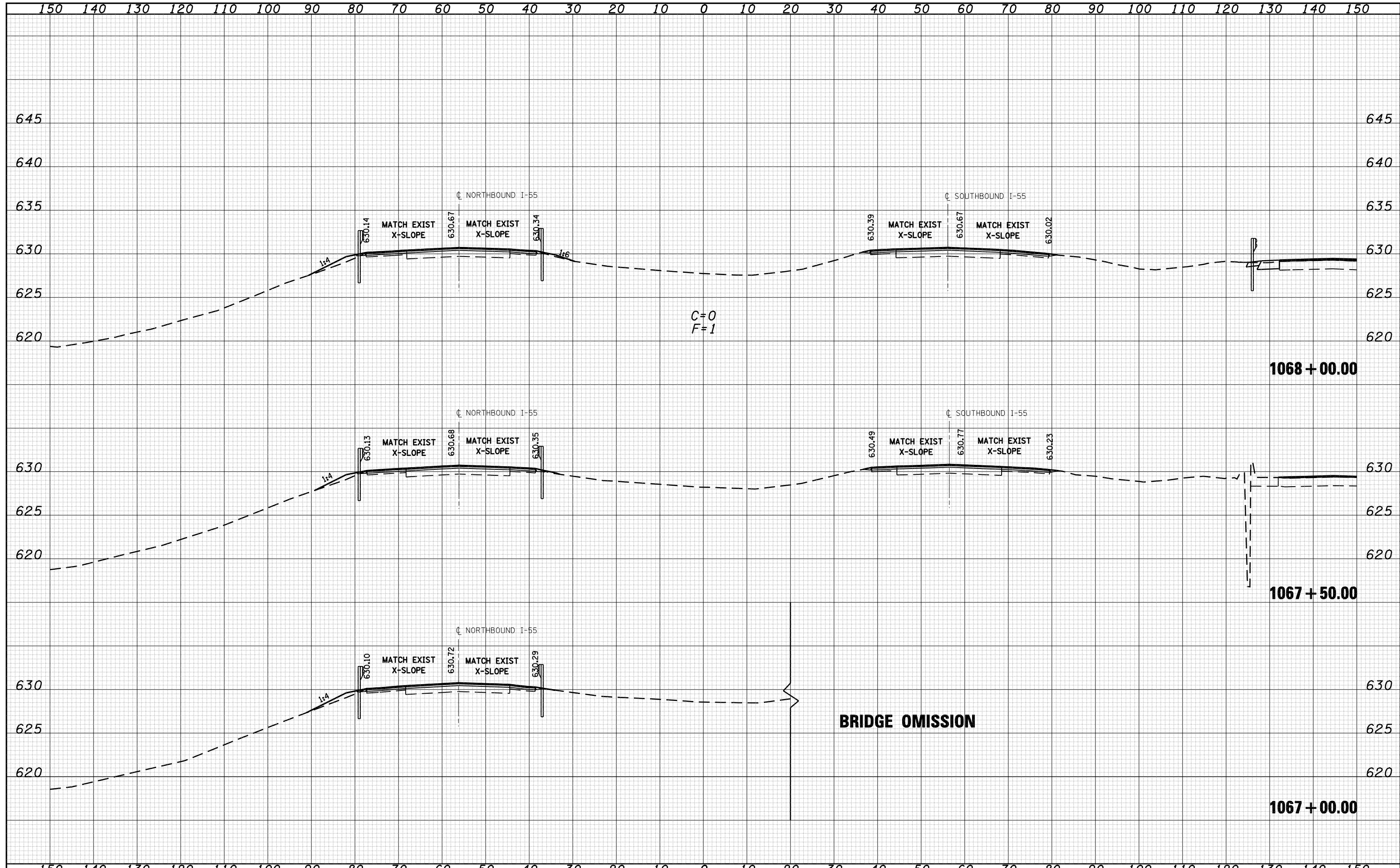
| | |
|-----------------|--|
| DATE | |
| BY | |
| SURVEYED | |
| PLOTTED | |
| TEMPLATE | |
| AREAS | |
| CHECKED | |
| ORIGINAL SURVEY | |
| NOTE BOOK | |
| NO. | |



| | | | | | | | | | | | | | |
|---|-----------------------------|------------|------------|---|-------------|---------------------|---------------------------|------------------------------------|-----------|---------|--------|--------------|-----------|
| FILE NAME = | USER NAME = laughlinr1 | DESIGNED - | REVISED - | STATE OF ILLINOIS DEPARTMENT OF TRANSPORTATION | I-55 | SCALE: | SHEET NO. 9 OF 16 SHEETS | STA. 1065+50.00 TO STA. 1066+50.00 | F.A. RTE. | SECTION | COUNTY | TOTAL SHEETS | SHEET NO. |
| ca:\pw_work\PWIDOT\LAUGHLINR1\0110282\155_xsect\heats.dgn | PLOT SCALE = 20.0000' / IN. | DRAWN - | REVISED - | | | • 68-4B-1 & 111BR | MONTGOMERY | 145 | 115 | | | | |
| PLOT DATE = Dec-03-2008 07:37:39AM | DATE - | CHECKED - | REVISED - | | | • FAI 55 & FAS 1769 | CONTRACT NO. 72A63 | | | | | | |
| | | REVISIED - | REVISIED - | | | FED. ROAD DIST. NO. | ILLINOIS FED. AID PROJECT | | | | | | |

| | |
|--------------|---------------|
| DATE | |
| BY | |
| FINAL SURVEY | SURVEYED |
| NOTE BOOK | PLOTTED |
| NO. | TEMPLATE |
| | AREAS CHECKED |

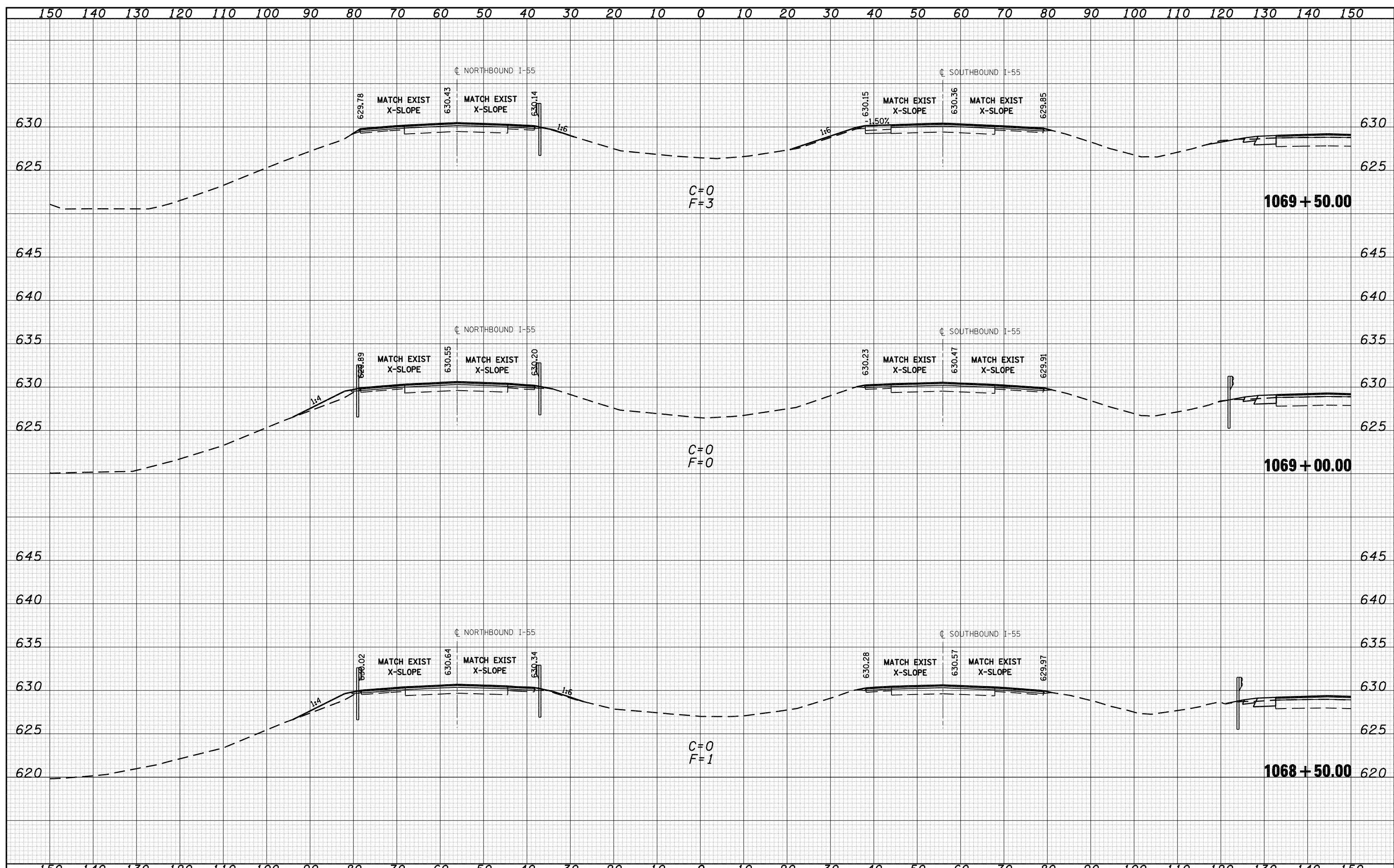
| | |
|-----------------|---------------|
| DATE | |
| BY | |
| ORIGINAL SURVEY | SURVEYED |
| NOTE BOOK | PLOTTED |
| NO. | TEMPLATE |
| | AREAS CHECKED |



| | | | | | | | | | | | |
|--|------------------------|------------|---------------------|---|-------------|---------------------------|------------------------------------|--------|--------------|-----------|--|
| FILE NAME = | USER NAME = laughlinr1 | DESIGNED - | REVISED - | STATE OF ILLINOIS DEPARTMENT OF TRANSPORTATION | I-55 | F.A. RTE. | SECTION | COUNTY | TOTAL SHEETS | SHEET NO. | |
| ca:\pw_work\PWIDOT\LAUGHLINRL\d0110282\i55_xsect\heats.dgn | DRAWN - | REVISED - | 68-4B-1 & 111BR | | | MONTGOMERY | 145 | 116 | | | |
| PLOT SCALE = 20.0000' / IN. | CHECKED - | REVISED - | FAS 55 & FAS 1769 | | | CONTRACT NO. | 72A63 | | | | |
| PLOT DATE = Dec-03-2008 07:37:41AM | DATE - | REVISED - | FED. ROAD DIST. NO. | | | ILLINOIS FED. AID PROJECT | | | | | |
| SCALE: | | | | | | SHEET NO. 10 OF 16 SHEETS | STA. 1067+00.00 TO STA. 1068+00.00 | | | | |

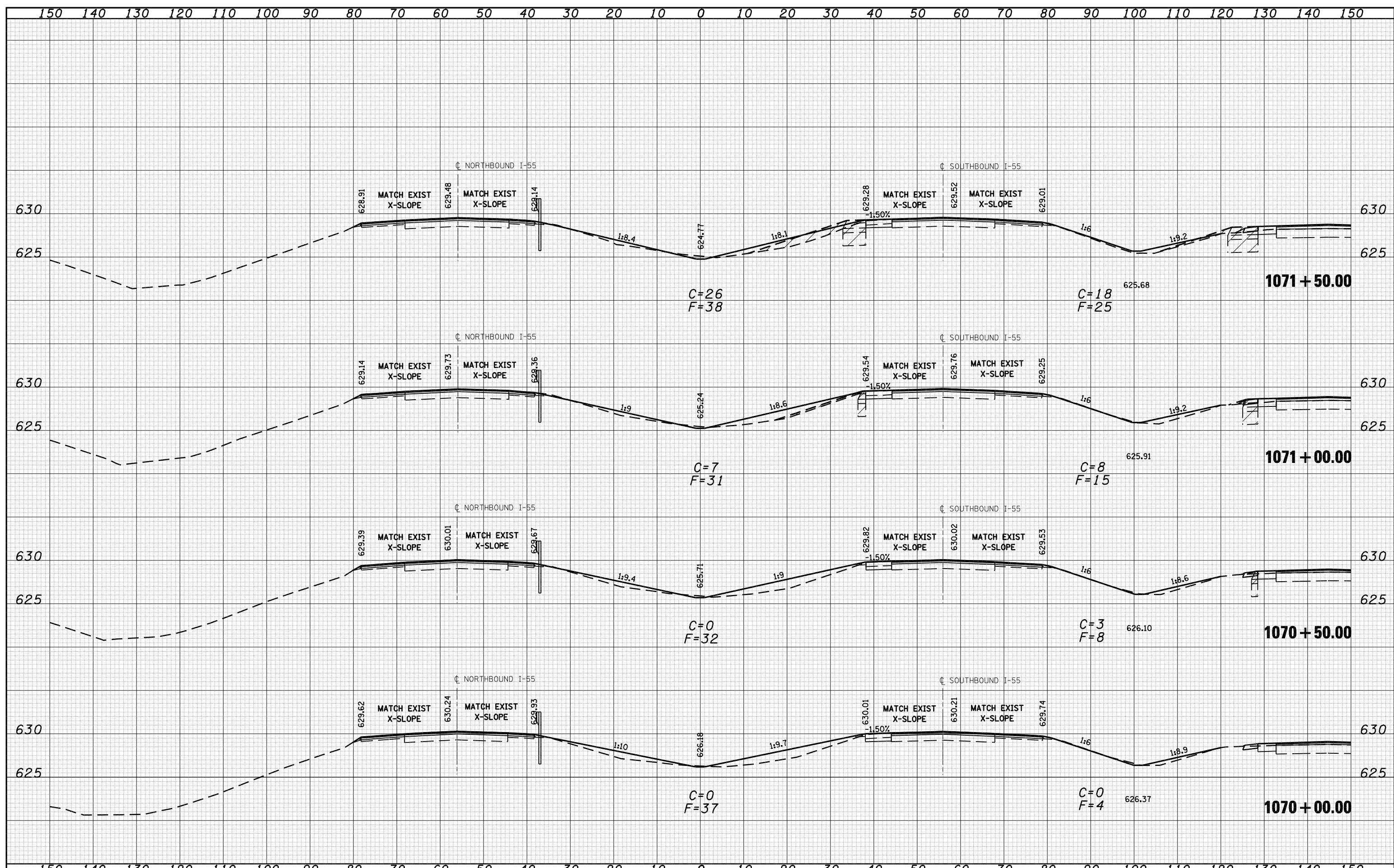
| | |
|--------------|--|
| DATE | |
| BY | |
| SURVEYED | |
| PLOTTED | |
| TEMPLATE | |
| AREAS | |
| CHECKED | |
| FINAL SURVEY | |
| NOTE BOOK | |
| NO. | |

| | |
|-----------------|--|
| DATE | |
| BY | |
| SURVEYED | |
| PLOTTED | |
| TEMPLATE | |
| AREAS | |
| CHECKED | |
| ORIGINAL SURVEY | |
| NOTE BOOK | |
| NO. | |



| | |
|----------|--|
| DATE | |
| BY | |
| SURVEYED | |
| PLOTTED | |
| TEMPLATE | |
| AREAS | |
| CHECKED | |
| NO. | |

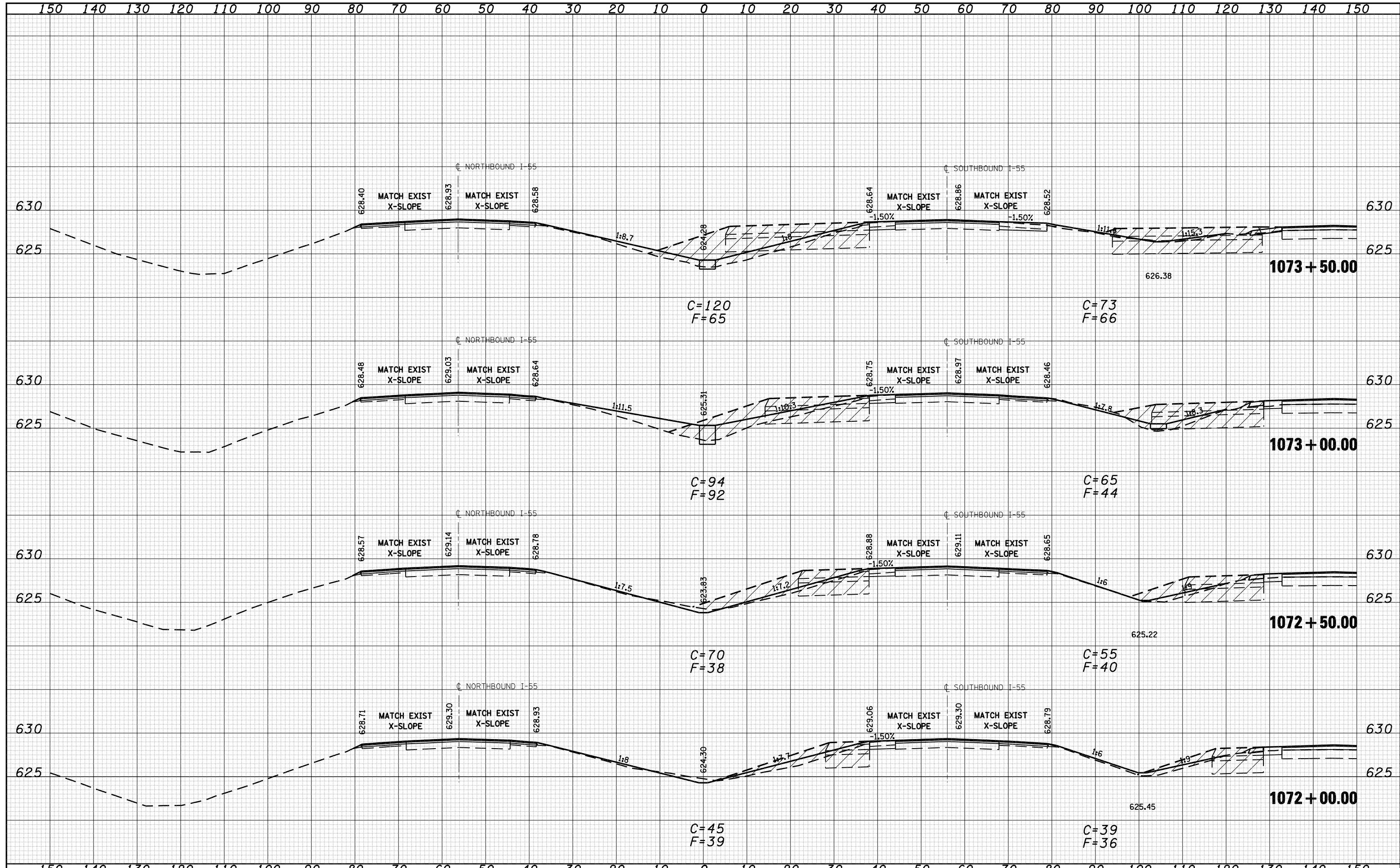
| | |
|----------|--|
| DATE | |
| BY | |
| SURVEYED | |
| PLOTTED | |
| TEMPLATE | |
| AREAS | |
| CHECKED | |
| NO. | |



| | | | | | | | | | | | | | |
|--|------------------------|------------|---------------------|---|-------------|--------|---------------------------|------------------------------------|--------------------|------------------|--------|--------------|-----------|
| FILE NAME = | USER NAME = laughlinr1 | DESIGNED - | REVISED - | STATE OF ILLINOIS DEPARTMENT OF TRANSPORTATION | I-55 | SCALE: | SHEET NO. 12 OF 16 SHEETS | STA. 1070+00.00 TO STA. 1071+50.00 | F.A. RTE. | SECTION | COUNTY | TOTAL SHEETS | SHEET NO. |
| es:\pw\work\PWIDOT\LAUGHLINR1\0110282\155_xsect\sheets.dgn | DRAWN - | REVISED - | • 68-4B-1 & 111BR | | | | | | MONTGOMERY | 145 | 118 | | |
| PLOT SCALE = 20.0000' / IN. | CHECKED - | REVISED - | • FAI 55 & FAS 1769 | | | | | | CONTRACT NO. 72A63 | | | | |
| PLOT DATE = Dec-03-2008 07:37:45AM | DATE - | REVISED - | FED. ROAD DIST. NO. | | | | | | ILLINOIS | FED. AID PROJECT | | | |

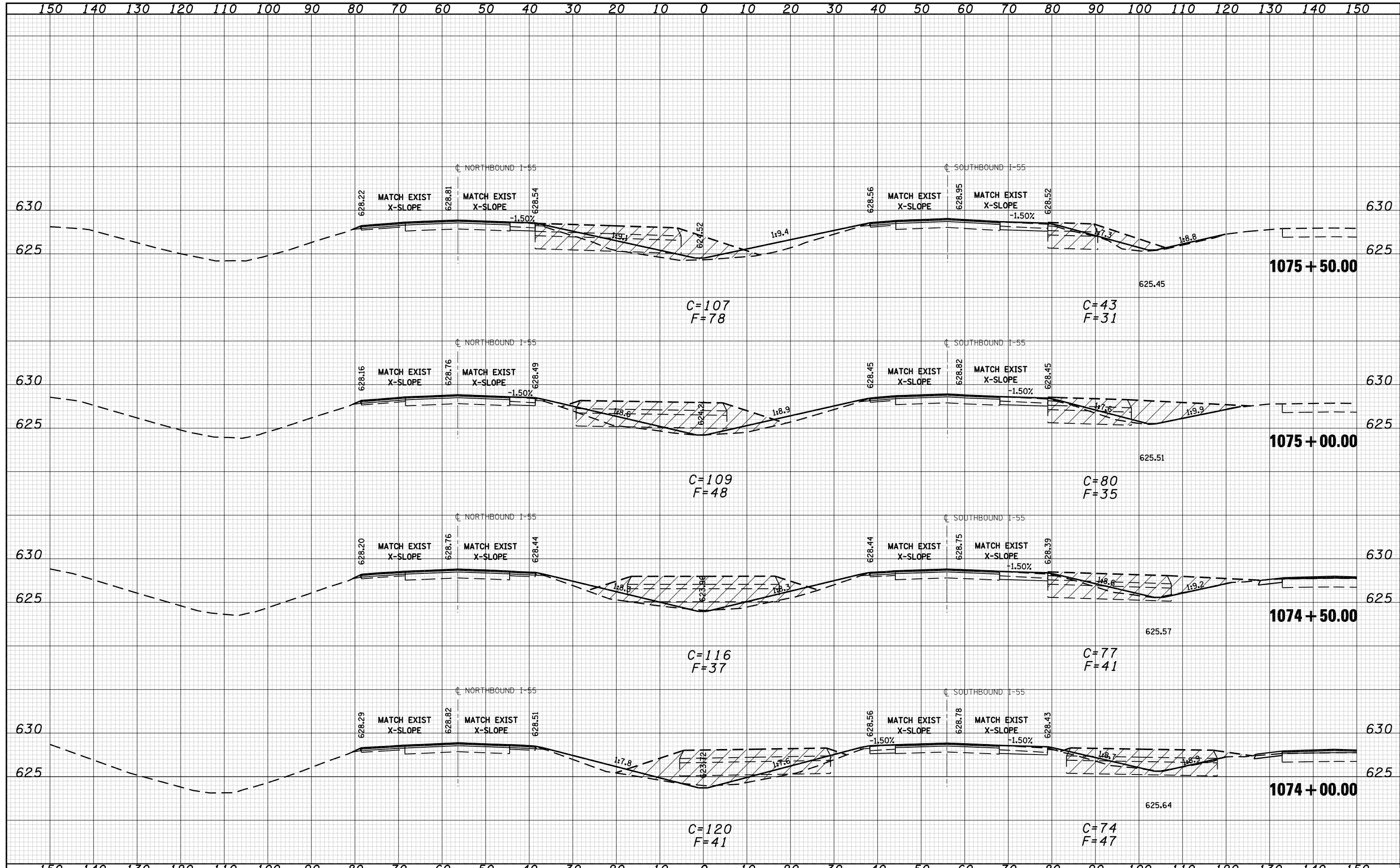
| | |
|----------|--|
| DATE | |
| BY | |
| SURVEYED | |
| PLOTTED | |
| TEMPLATE | |
| AREAS | |
| CHECKED | |
| NO. | |

| | |
|----------|--|
| DATE | |
| BY | |
| SURVEYED | |
| PLOTTED | |
| TEMPLATE | |
| AREAS | |
| CHECKED | |
| NO. | |



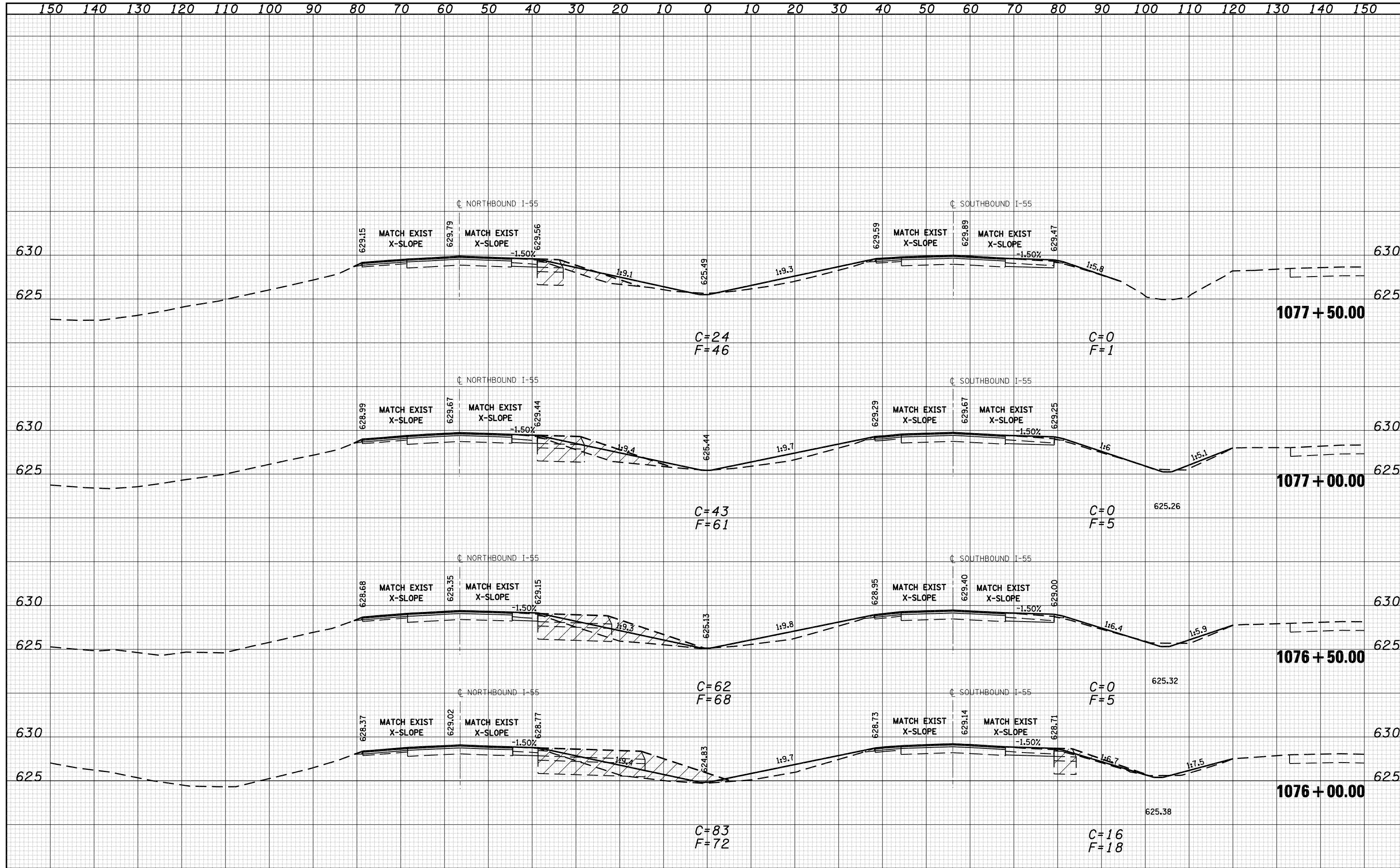
| | |
|---------------|--|
| DATE | |
| BY | |
| FINAL SURVEY | |
| SURVEYED | |
| PLOTTED | |
| TEMPLATE | |
| NOTE BOOK | |
| AREAS CHECKED | |
| NO. | |

| | |
|-----------------|--|
| DATE | |
| BY | |
| ORIGINAL SURVEY | |
| SURVEYED | |
| PLOTTED | |
| TEMPLATE | |
| NOTE BOOK | |
| AREAS CHECKED | |
| NO. | |



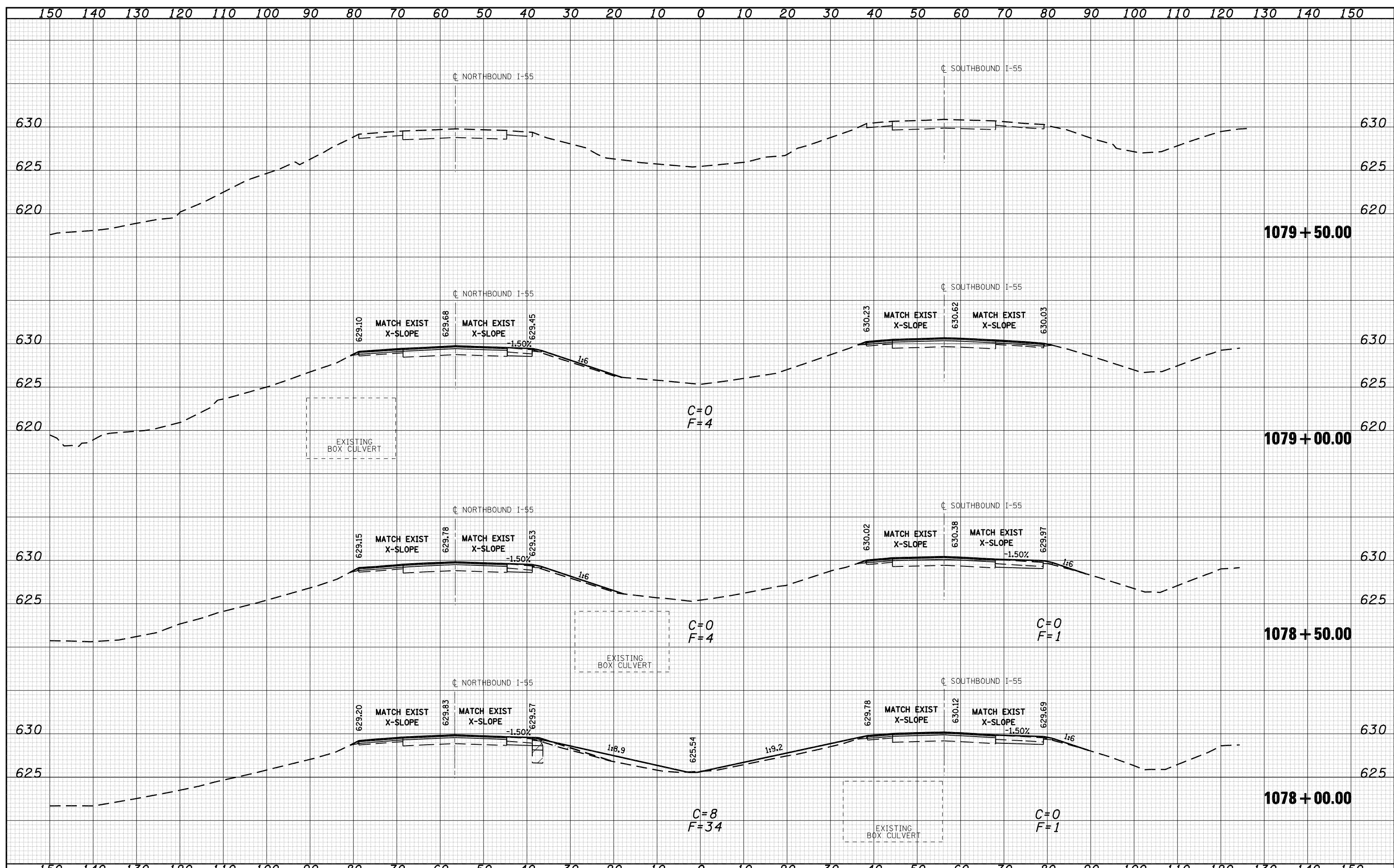
| | |
|----------|--|
| DATE | |
| BY | |
| SURVEYED | |
| PLOTTED | |
| TEMPLATE | |
| AREAS | |
| NO. | |

| | |
|----------|--|
| DATE | |
| BY | |
| SURVEYED | |
| PLOTTED | |
| TEMPLATE | |
| AREAS | |
| NO. | |



| | |
|---------------|--|
| DATE | |
| BY | |
| FINAL SURVEY | |
| SURVEYED | |
| PLOTTED | |
| TEMPLATE | |
| NOTE BOOK | |
| AREAS CHECKED | |
| NO. | |

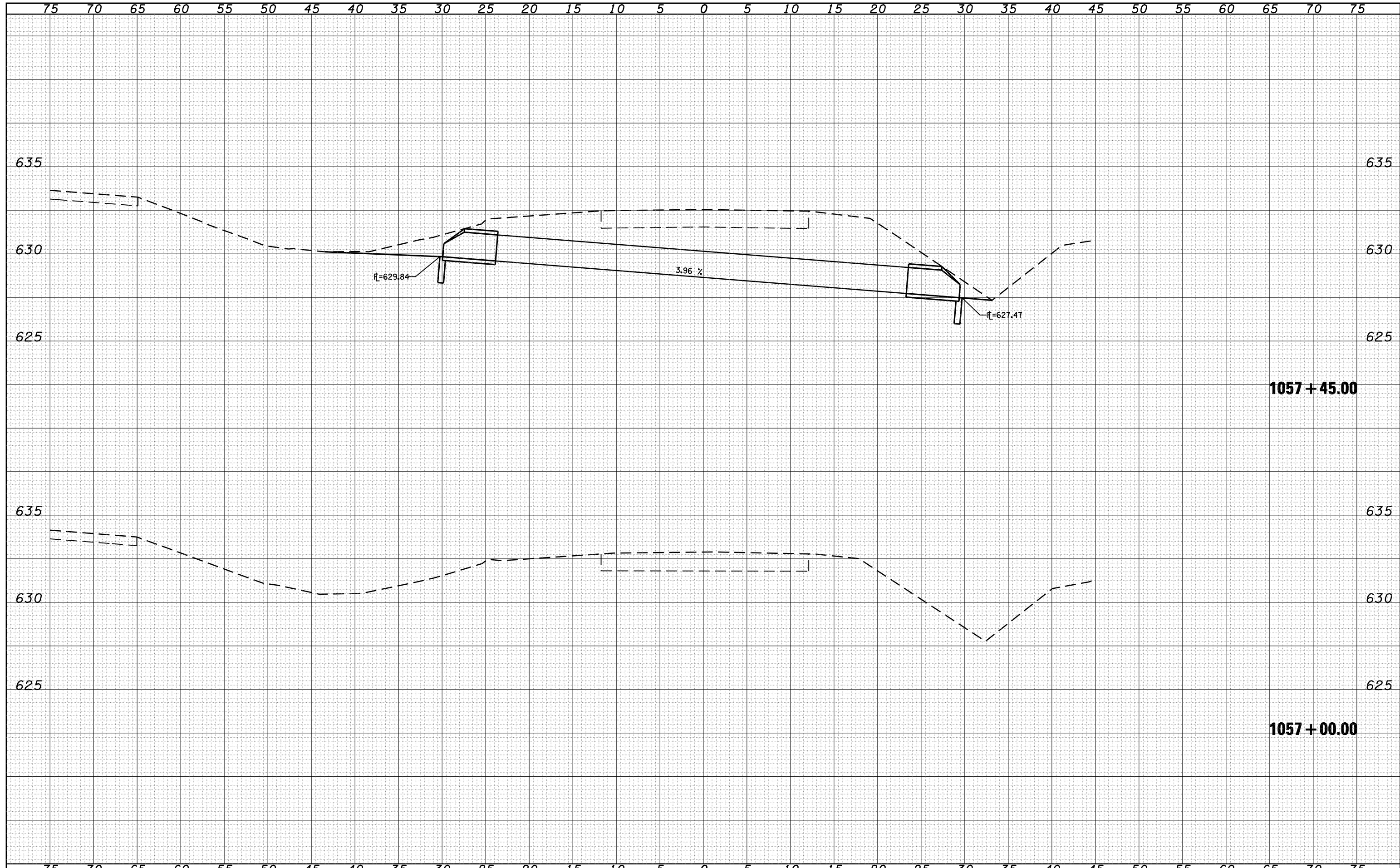
| | |
|-----------------|--|
| DATE | |
| BY | |
| ORIGINAL SURVEY | |
| SURVEYED | |
| PLOTTED | |
| TEMPLATE | |
| NOTE BOOK | |
| AREAS CHECKED | |
| NO. | |



| | | | | | | | | | | | | | |
|--|------------------------|------------|-----------|---|-------------|---------------------|---------------------------|------------------------------------|-----------|---------|--------|--------------|-----------|
| FILE NAME = | USER NAME = laughlinr1 | DESIGNED - | REVISED - | STATE OF ILLINOIS DEPARTMENT OF TRANSPORTATION | I-55 | SCALE: | SHEET NO. 16 OF 16 SHEETS | STA. 1078+00.00 TO STA. 1079+50.00 | F.A. RTE. | SECTION | COUNTY | TOTAL SHEETS | SHEET NO. |
| ca:\pwork\pwidot\LAUGHLINRL\0110282\155_xsect\sheets.dgn | | DRAWN - | REVISED - | | | 68-4B-1 & 111BR | MONTGOMERY | 145 | 122 | | | | |
| PLOT SCALE = 20.0000' / IN. | | CHECKED - | REVISED - | | | FAI 55 & FAS 1769 | CONTRACT NO. 72A63 | | | | | | |
| PLOT DATE = Dec-03-2008 07:37:54AM | | DATE - | REVISED - | | | FED. ROAD DIST. NO. | ILLINOIS FED. AID PROJECT | | | | | | |

| | |
|-------------------------|--|
| DATE | |
| BY | |
| FINAL SURVEY NO. | |
| SURVEYED PLOTTED | |
| NOTE BOOK AREAS CHECKED | |

| | |
|-------------------------|--|
| DATE | |
| BY | |
| ORIGINAL SURVEY NO. | |
| SURVEYED PLOTTED | |
| NOTE BOOK AREAS CHECKED | |



1057 + 45.00

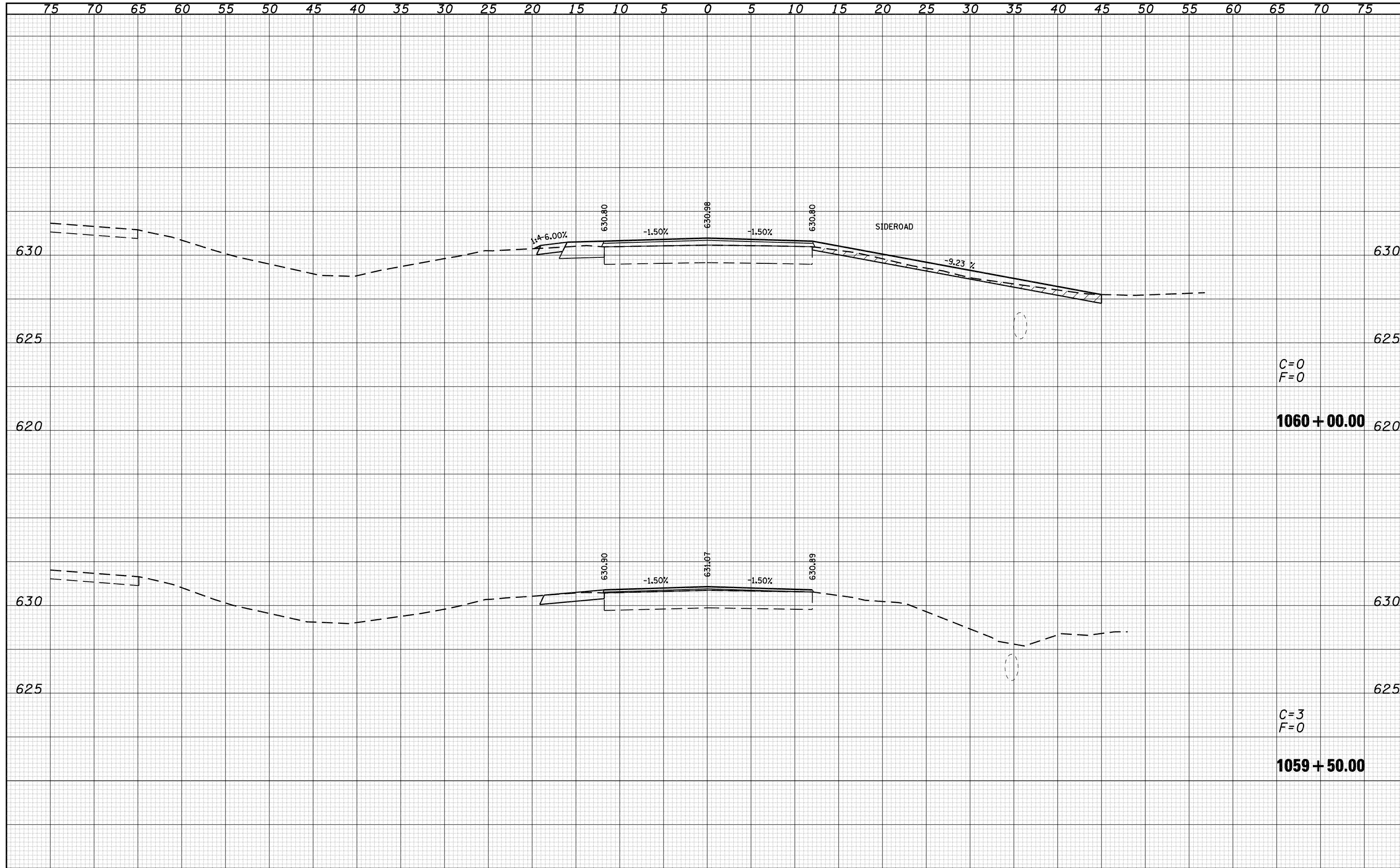
1057 + 00.00

| | | | | | | | | | | | |
|---|------------------------|------------|------------|---|----------------------|---------------------------|-----------|---------|--------|--------------|-----------|
| FILE NAME = | USER NAME = laughlinr1 | DESIGNED - | REVISIED - | STATE OF ILLINOIS DEPARTMENT OF TRANSPORTATION | FRONTAGE ROAD | | F.A. RTE. | SECTION | COUNTY | TOTAL SHEETS | SHEET NO. |
| c:\pw_work\PWIDOT\LAUGHLINRL\d0110282\FrontageRd_xsecsheets.dgn | | DRAWN - | REVISIED - | | • 68-4B-1 & 111BR | MONTGOMERY | 145 | 123 | | | |
| PLOT SCALE = 10.0000 ' / IN. | | CHECKED - | REVISIED - | | • FAI 55 & FAS 1769 | CONTRACT NO. 72A63 | | | | | |
| PLOT DATE = Dec-03-2008 07:37:56AM | | DATE - | REVISIED - | | FED. ROAD DIST. NO. | ILLINOIS FED. AID PROJECT | | | | | |

SCALE: SHEET NO. 1 OF 19 SHEETS STA. 1057+00.00 TO STA. 1057+45.00

| | |
|--------------|--|
| DATE | |
| BY | |
| SURVEYED | |
| PLOTTED | |
| TEMPLATE | |
| AREAS | |
| CHECKED | |
| FINAL SURVEY | |
| NOTE BOOK | |
| NO. | |

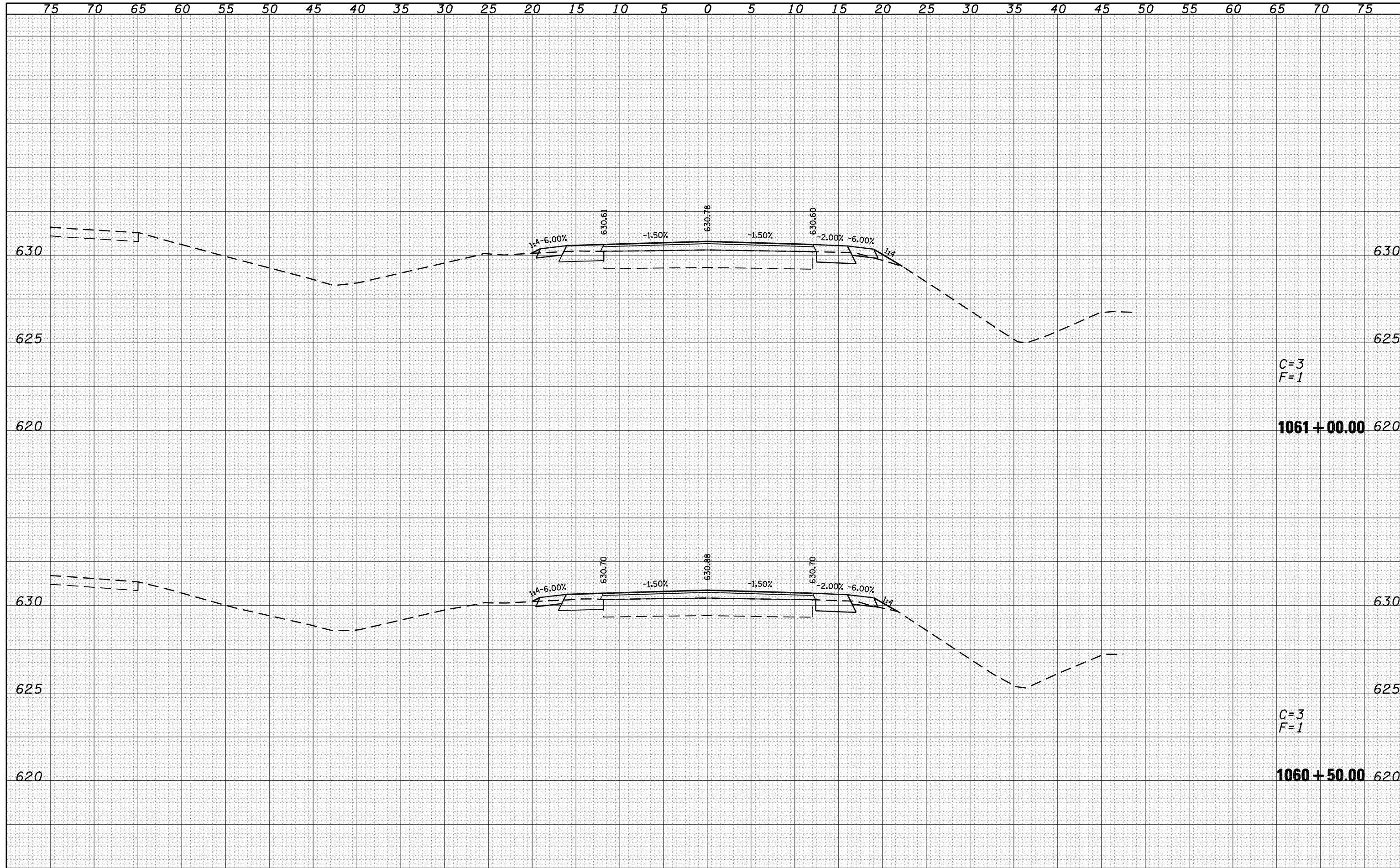
| | |
|-----------------|--|
| DATE | |
| BY | |
| SURVEYED | |
| PLOTTED | |
| TEMPLATE | |
| AREAS | |
| CHECKED | |
| ORIGINAL SURVEY | |
| NOTE BOOK | |
| NO. | |



| | | | | | | | | | | | |
|---|------------------------|------------|-----------|---|--------------------------|------------------------------------|------------------|--------------------|--------|--------------|-----------|
| FILE NAME = | USER NAME = laughlinr1 | DESIGNED - | REVISED - | STATE OF ILLINOIS DEPARTMENT OF TRANSPORTATION | FRONTAGE ROAD | | F.A. RTE. | SECTION | COUNTY | TOTAL SHEETS | SHEET NO. |
| e:\pw_work\PWIDOT\LAUGHLINRL\d0110282\FrontageRd_xsecsheets.dgn | | DRAWN - | REVISED - | | • 68-4B-1 & 111BR | MONTGOMERY | 145 | 125 | | | |
| PLOT SCALE = 10.0000 ' / IN. | | CHECKED - | REVISED - | | • FAI 55 & FAS 1769 | | | CONTRACT NO. 72A63 | | | |
| PLOT DATE = Dec-03-2008 07:38:00AM | | DATE - | REVISED - | | FED. ROAD DIST. NO. | ILLINOIS | FED. AID PROJECT | | | | |
| | | | | SCALE: | SHEET NO. 3 OF 19 SHEETS | STA. 1059+50.00 TO STA. 1060+00.00 | | | | | |

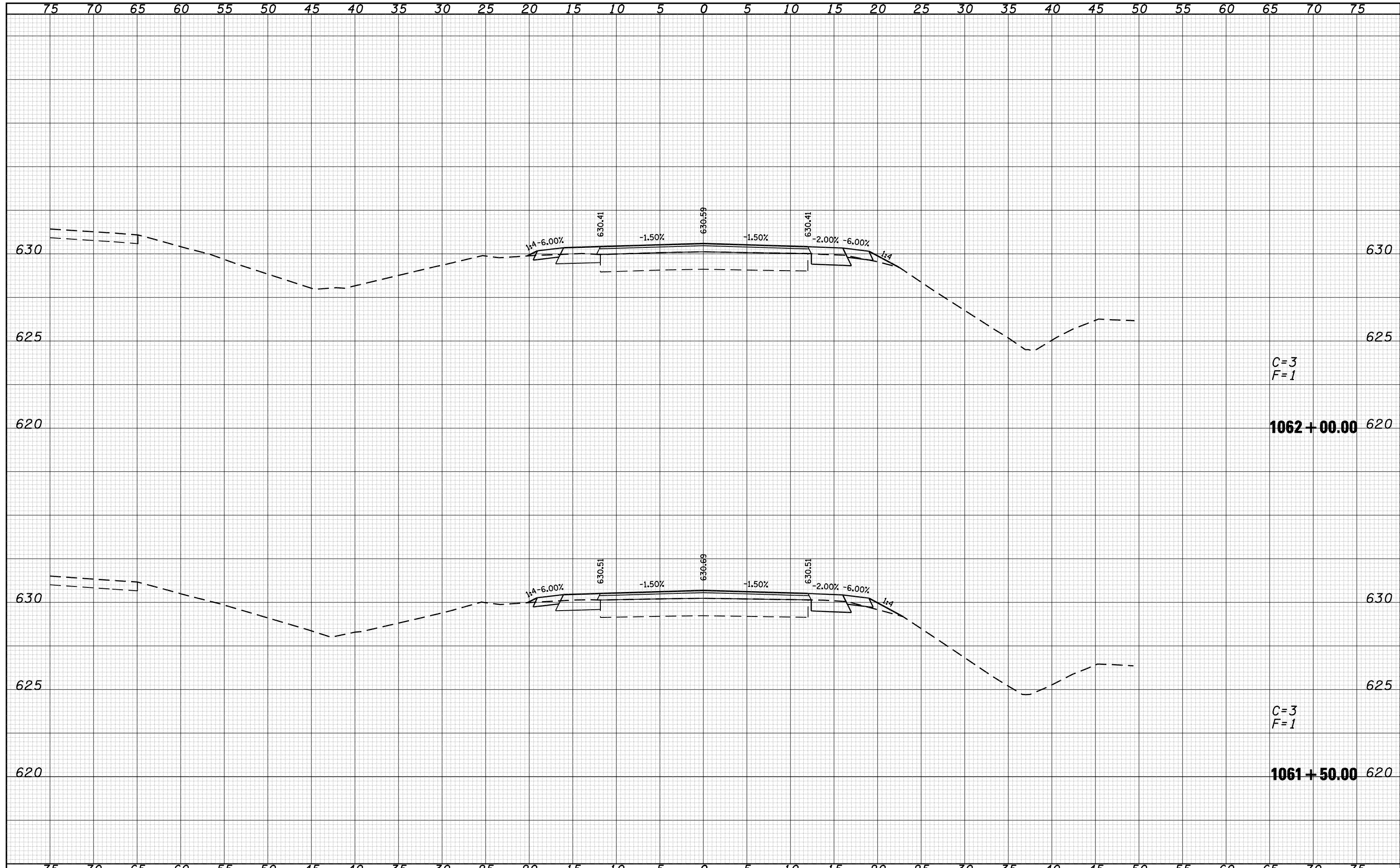
| | |
|--------------|--|
| DATE | |
| BY | |
| SURVEYED | |
| PLOTTED | |
| TEMPLATE | |
| AREAS | |
| CHECKED | |
| FINAL SURVEY | |
| NOTE BOOK | |
| NO. | |

| | |
|-----------------|--|
| DATE | |
| BY | |
| SURVEYED | |
| PLOTTED | |
| TEMPLATE | |
| AREAS | |
| CHECKED | |
| ORIGINAL SURVEY | |
| NOTE BOOK | |
| NO. | |



| | |
|--------------|--|
| DATE | |
| BY | |
| SURVEYED | |
| PLOTTED | |
| TEMPLATE | |
| AREAS | |
| CHECKED | |
| FINAL SURVEY | |
| NOTE BOOK | |
| NO. | |

| | |
|-----------------|--|
| DATE | |
| BY | |
| SURVEYED | |
| PLOTTED | |
| TEMPLATE | |
| AREAS | |
| CHECKED | |
| ORIGINAL SURVEY | |
| NOTE BOOK | |
| NO. | |



C=3
F=1

1062 + 00.00

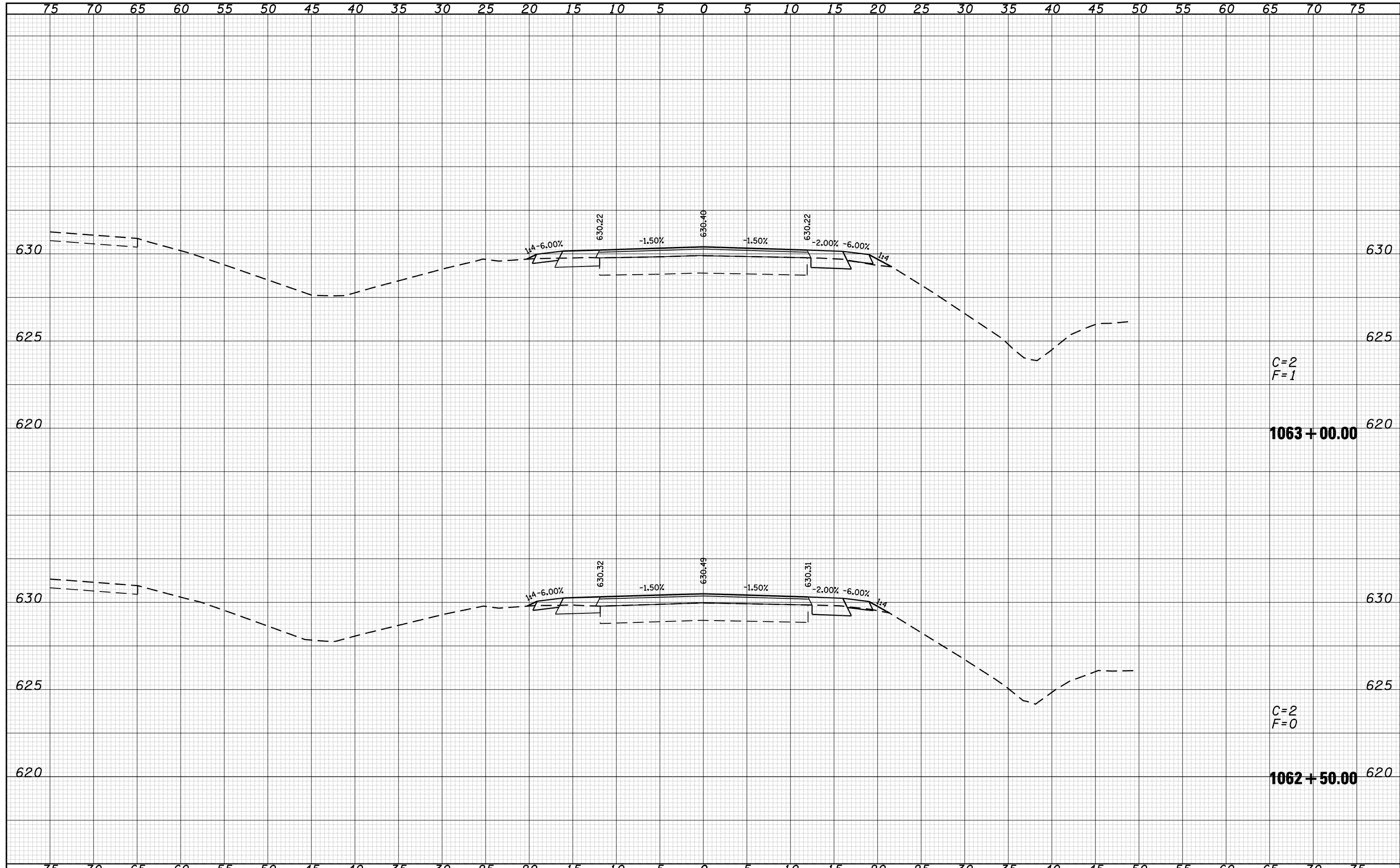
C=3
F=1

1061 + 50.00

| | | | | | | | | | | | |
|--|------------------------|------------|------------|---|--------------------------|------------------------------------|--------------------|---------|--------|--------------|-----------|
| FILE NAME = | USER NAME = laughlinr1 | DESIGNED - | REVISIED - | STATE OF ILLINOIS DEPARTMENT OF TRANSPORTATION | FRONTAGE ROAD | | F.A. RTE. | SECTION | COUNTY | TOTAL SHEETS | SHEET NO. |
| c:\pw_work\PWIDOT\LAUGHLINRL\0110282\FrontageRd_xsecsheets.dgn | | DRAWN - | REVISIED - | | • | 68-4B-1 & 1118R | MONTGOMERY | 145 | 127 | | |
| PLOT SCALE = 10.0000 ' / IN. | | CHECKED - | REVISIED - | | • | FAI 55 & FAS 1769 | CONTRACT NO. 72A63 | | | | |
| PLOT DATE = Dec-03-2008 07:38:04AM | | DATE - | REVISIED - | | FED. ROAD DIST. NO. | ILLINOIS | FED. AID PROJECT | | | | |
| | | | | SCALE: | SHEET NO. 5 OF 19 SHEETS | STA. 1061+50.00 TO STA. 1062+00.00 | | | | | |

| | |
|--------------|--|
| DATE | |
| BY | |
| SURVEYED | |
| PLOTTED | |
| TEMPLATE | |
| AREAS | |
| CHECKED | |
| FINAL SURVEY | |
| NOTE BOOK | |
| NO. | |

| | |
|-----------------|--|
| DATE | |
| BY | |
| SURVEYED | |
| PLOTTED | |
| TEMPLATE | |
| AREAS | |
| CHECKED | |
| ORIGINAL SURVEY | |
| NOTE BOOK | |
| NO. | |



C=2
F=1

1063 + 00.00

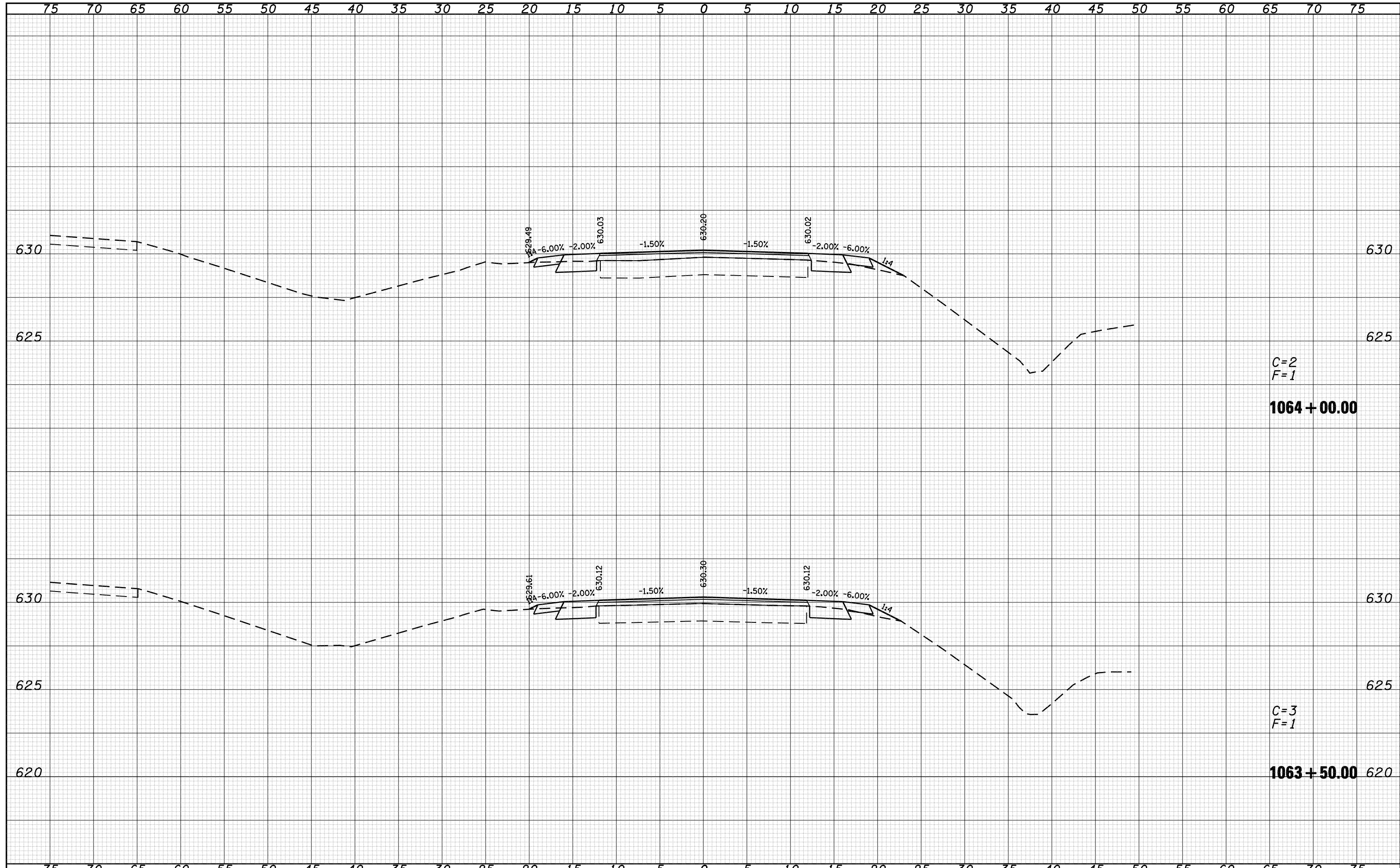
C=2
F=0

1062 + 50.00

| | | | | | | | | | | | | |
|---|------------------------|------------|-----------|---|--------------------------|------------------------------------|-----|-----------|---------|--------|--------------|-----------|
| FILE NAME = | USER NAME = laughlinr1 | DESIGNED - | REVISED - | STATE OF ILLINOIS DEPARTMENT OF TRANSPORTATION | FRONTAGE ROAD | | | F.A. RTE. | SECTION | COUNTY | TOTAL SHEETS | SHEET NO. |
| c:\pw_work\PWIDOT\LAUGHLINRL\d0110282\FrontageRd_xsecsheets.dgn | | DRAWN - | REVISED - | | • 68-4B-1 & 1118R | MONTGOMERY | 145 | 128 | | | | |
| PLOT SCALE = 10.0000 ' / IN. | | CHECKED - | REVISED - | | • FAI 55 & FAS 1769 | CONTRACT NO. 72A63 | | | | | | |
| PLOT DATE = Dec-03-2008 07:38:06AM | | DATE - | REVISED - | | FED. ROAD DIST. NO. | ILLINOIS FED. AID PROJECT | | | | | | |
| | | | | SCALE: | SHEET NO. 6 OF 19 SHEETS | STA. 1062+50.00 TO STA. 1063+00.00 | | | | | | |

| | |
|--------------|--|
| DATE | |
| BY | |
| SURVEYED | |
| PLOTTED | |
| TEMPLATE | |
| AREAS | |
| CHECKED | |
| FINAL SURVEY | |
| NOTE BOOK | |
| NO. | |

| | |
|-----------------|--|
| DATE | |
| BY | |
| SURVEYED | |
| PLOTTED | |
| TEMPLATE | |
| AREAS | |
| CHECKED | |
| ORIGINAL SURVEY | |
| NOTE BOOK | |
| NO. | |



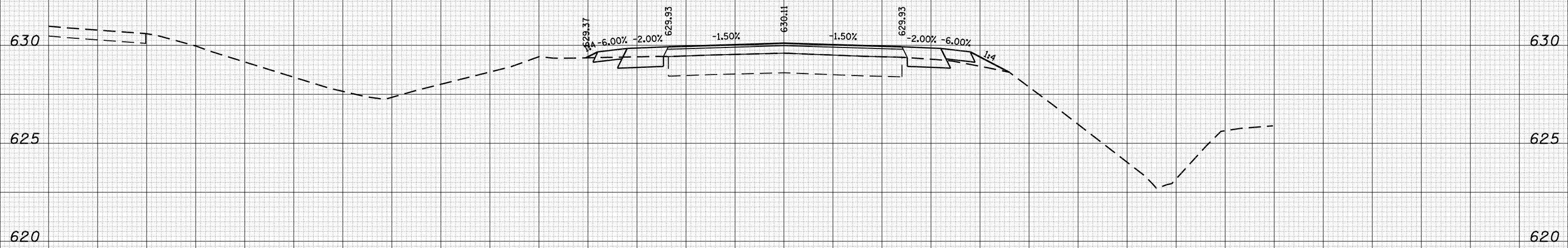
C=2
F=1
1064 + 00.00

C=3
F=1
1063 + 50.00

75 70 65 60 55 50 45 40 35 30 25 20 15 10 5 0 5 10 15 20 25 30 35 40 45 50 55 60 65 70 75

| | |
|--------------|--|
| DATE | |
| BY | |
| SURVEYED | |
| PLOTTED | |
| TEMPLATE | |
| AREAS | |
| CHECKED | |
| FINAL SURVEY | |
| NOTE BOOK | |
| NO. | |

| | |
|-----------------|--|
| DATE | |
| BY | |
| SURVEYED | |
| PLOTTED | |
| TEMPLATE | |
| AREAS | |
| CHECKED | |
| ORIGINAL SURVEY | |
| NOTE BOOK | |
| NO. | |



C=5
F=1
1064 + 50.00

75 70 65 60 55 50 45 40 35 30 25 20 15 10 5 0 5 10 15 20 25 30 35 40 45 50 55 60 65 70 75

FILE NAME =
e:\pwork\pwork\LAUGHLIN\ld0110282\FrontageRd_xsecsheets.dgn

USER NAME = laughlin1
PLOT SCALE = 10.0000 ' / IN.
PLOT DATE = Dec-03-2008 07:38:10AM

DESIGNED -
DRAWN -
CHECKED -
DATE -

REVISED -
REVISED -
REVISED -
REVISED -

**STATE OF ILLINOIS
DEPARTMENT OF TRANSPORTATION**

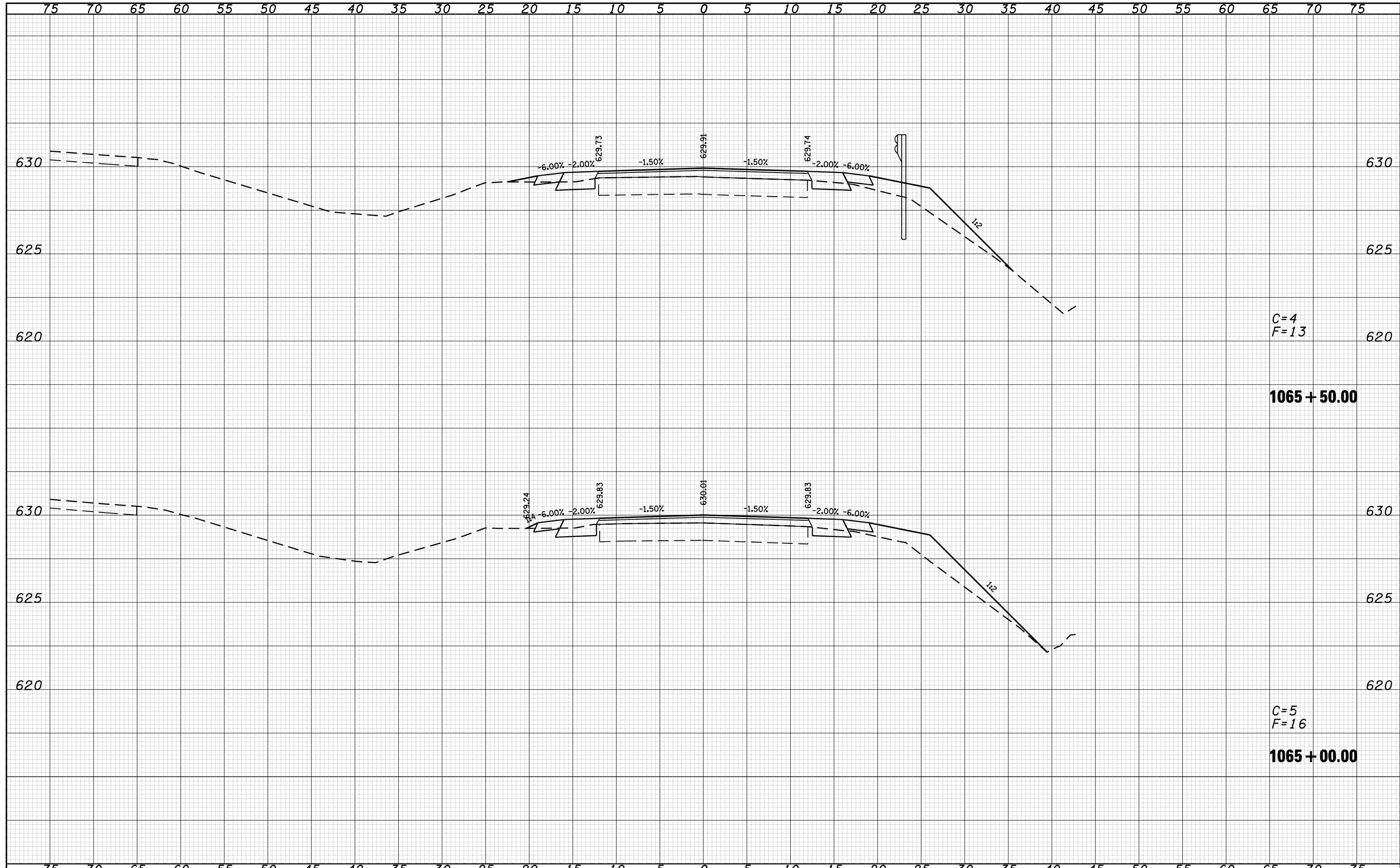
FRONTAGE ROAD

SCALE: SHEET NO. 8 OF 19 SHEETS STA. 1064+50.00 TO STA. 1064+50.00

| F.A. RTE. | SECTION | COUNTY | TOTAL SHEETS | SHEET NO. |
|---------------------|-------------------|------------------|--------------|--------------------|
| • | 68-4B-1 & 111BR | MONTGOMERY | 145 | 130 |
| • | FAI 55 & FAS 1769 | | | CONTRACT NO. 72A63 |
| FED. ROAD DIST. NO. | ILLINOIS | FED. AID PROJECT | | |

| | |
|--------------|--|
| DATE | |
| BY | |
| SURVEYED | |
| PLOTTED | |
| TEMPLATE | |
| AREAS | |
| CHECKED | |
| FINAL SURVEY | |
| NOTE BOOK | |
| NO. | |

| | |
|-----------------|--|
| DATE | |
| BY | |
| SURVEYED | |
| PLOTTED | |
| TEMPLATE | |
| AREAS | |
| CHECKED | |
| ORIGINAL SURVEY | |
| NOTE BOOK | |
| NO. | |



C=4
F=13

1065 + 50.00

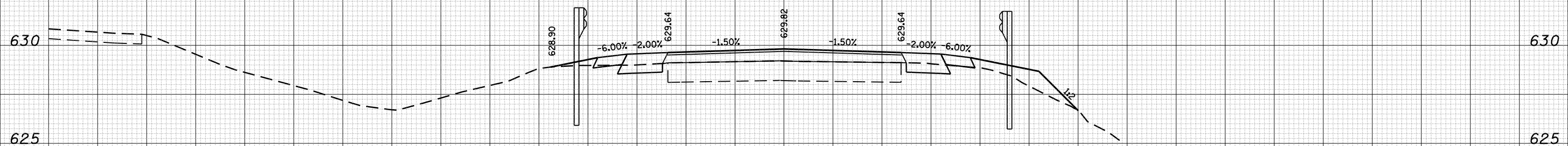
C=5
F=16

1065 + 00.00

75 70 65 60 55 50 45 40 35 30 25 20 15 10 5 0 5 10 15 20 25 30 35 40 45 50 55 60 65 70 75

| | | | |
|------|----|-----------|----------|
| DATE | BY | SURVEYED | PLOTTED |
| | | NOTE BOOK | TEMPLATE |
| | | AREAS | CHECKED |
| | | AREAS | CHECKED |

| | | | |
|------|----|-----------|----------|
| DATE | BY | SURVEYED | PLOTTED |
| | | NOTE BOOK | TEMPLATE |
| | | AREAS | CHECKED |
| | | AREAS | CHECKED |



C=4
F=7

1066 + 00.00

75 70 65 60 55 50 45 40 35 30 25 20 15 10 5 0 5 10 15 20 25 30 35 40 45 50 55 60 65 70 75

FILE NAME = c:\pwork\pwork\LAUGHLIN\ld0110282\FrontageRd_xsecsheets.dgn

USER NAME = laughlin1
PLOT SCALE = 10.0000 ' / IN.
PLOT DATE = Dec-03-2008 07:38:14AM

DESIGNED -
DRAWN -
CHECKED -
DATE -

REVISED -
REVISED -
REVISED -
REVISED -

**STATE OF ILLINOIS
DEPARTMENT OF TRANSPORTATION**

FRONTAGE ROAD

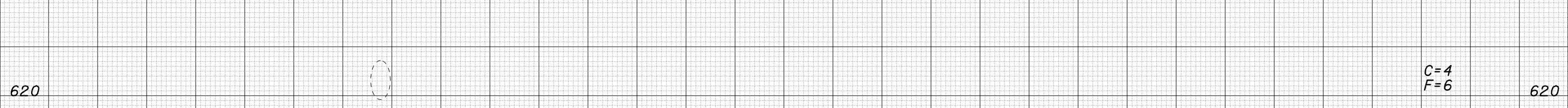
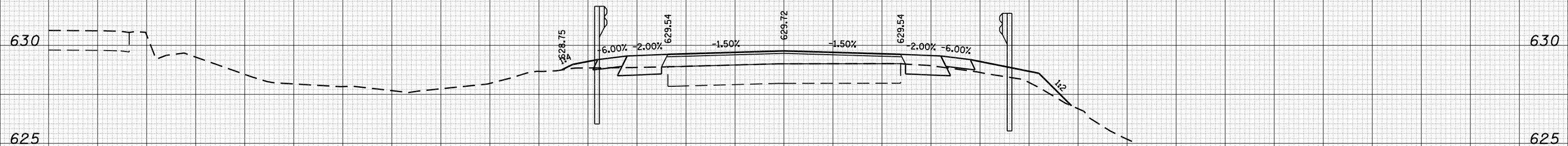
SCALE: SHEET NO. 10 OF 19 SHEETS STA. 1066+00.00 TO STA. 1066+00.00

| F.A. RTE. | SECTION | COUNTY | TOTAL SHEETS | SHEET NO. |
|---------------------|-------------------|------------------|--------------|--------------------|
| • | 68-4B-1 & 111BR | MONTGOMERY | 145 | 132 |
| • | FAI 55 & FAS 1769 | | | CONTRACT NO. 72A63 |
| FED. ROAD DIST. NO. | ILLINOIS | FED. AID PROJECT | | |

75 70 65 60 55 50 45 40 35 30 25 20 15 10 5 0 5 10 15 20 25 30 35 40 45 50 55 60 65 70 75

| | | | |
|------|----|-----------|----------|
| DATE | BY | SURVEYED | PLOTTED |
| | | NOTE BOOK | TEMPLATE |
| | | AREAS | CHECKED |
| | | AREAS | CHECKED |

| | | | |
|------|----|-----------|----------|
| DATE | BY | SURVEYED | PLOTTED |
| | | NOTE BOOK | TEMPLATE |
| | | AREAS | CHECKED |
| | | AREAS | CHECKED |



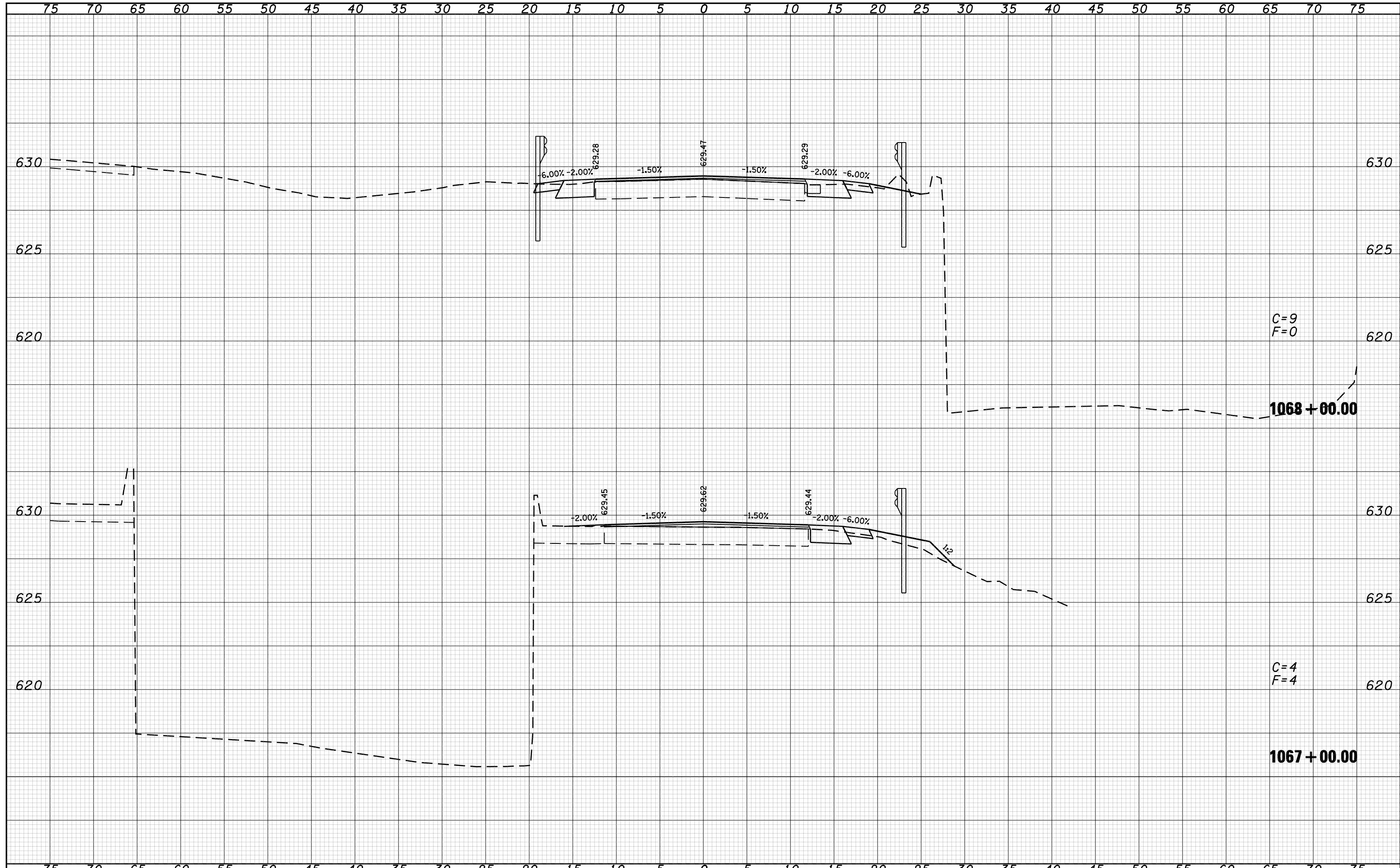
C=4
F=6

1066 + 50.00

| | | | | | | | | | |
|---|------------------------|------------|-----------|---|---------------------------|------------------------------------|--------|--------------|-----------|
| FILE NAME = | USER NAME = laughlinr1 | DESIGNED - | REVISED - | <p align="center">STATE OF ILLINOIS DEPARTMENT OF TRANSPORTATION</p> <p align="center">FRONTAGE ROAD</p> | F.A. RTE. | SECTION | COUNTY | TOTAL SHEETS | SHEET NO. |
| ca:\pw\work\PWIDOT\LAUGHLINRL\0110282\FrontageRd_xsecsheets.dgn | | DRAWN - | REVISED - | | • 68-4B-1 & 111BR | MONTGOMERY | 145 | 133 | |
| PLOT SCALE = 10.0000 ' / IN. | | CHECKED - | REVISED - | | • FAI 55 & FAS 1769 | CONTRACT NO. 72A63 | | | |
| PLOT DATE = Dec-03-2008 07:38:16AM | | DATE - | REVISED - | | FED. ROAD DIST. NO. | ILLINOIS FED. AID PROJECT | | | |
| | | | | SCALE: | SHEET NO. 11 OF 19 SHEETS | STA. 1066+50.00 TO STA. 1066+50.00 | | | |

| | |
|--------------|--|
| DATE | |
| BY | |
| SURVEYED | |
| PLOTTED | |
| TEMPLATE | |
| AREAS | |
| CHECKED | |
| FINAL SURVEY | |
| NOTE BOOK | |
| NO. | |

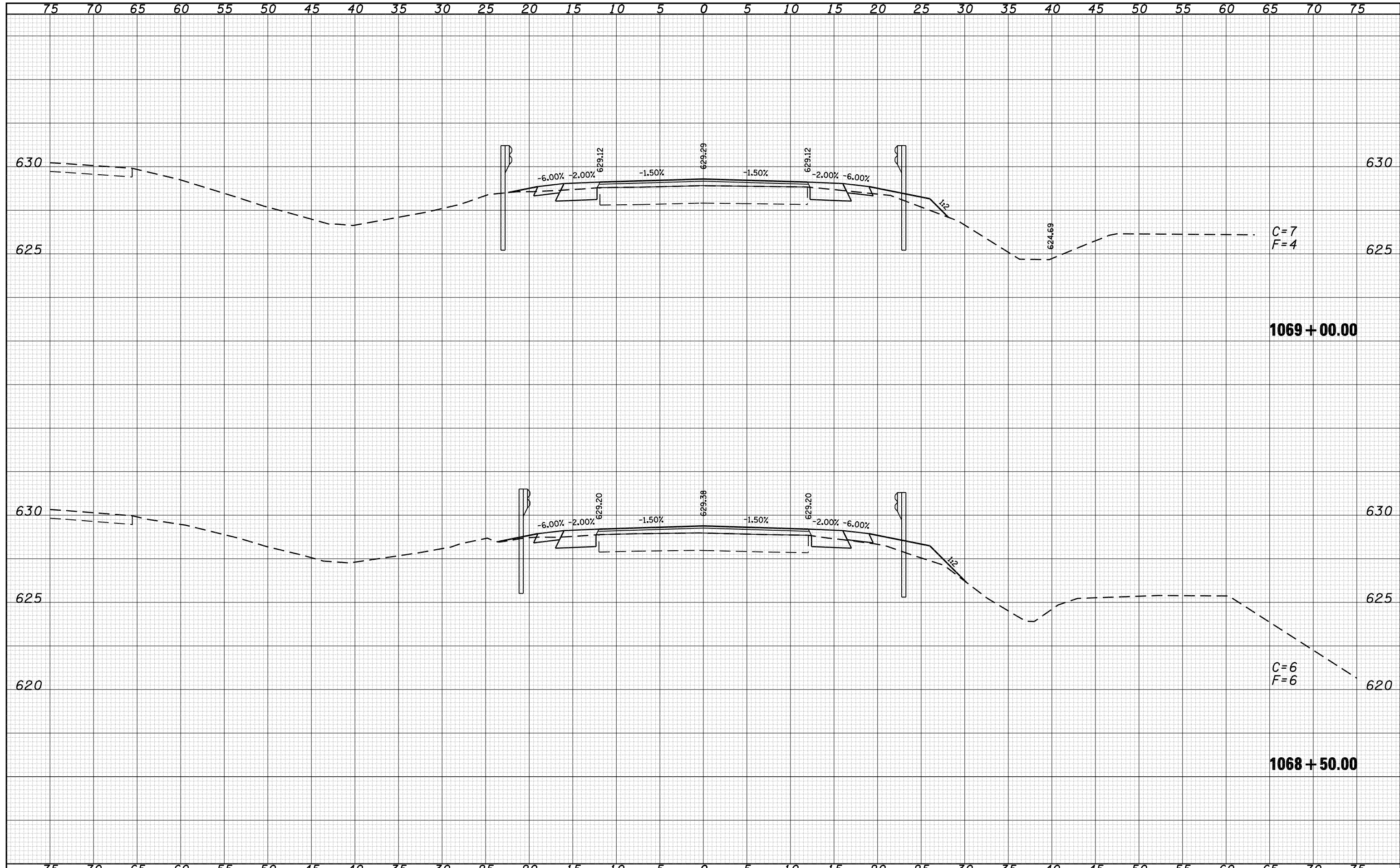
| | |
|-----------------|--|
| DATE | |
| BY | |
| SURVEYED | |
| PLOTTED | |
| TEMPLATE | |
| AREAS | |
| CHECKED | |
| ORIGINAL SURVEY | |
| NOTE BOOK | |
| NO. | |



| | | | | | | | | | | | |
|---|------------------------|------------|---------------------|---|----------------------|---------------------------|------------------------------------|--------|--------------|-----------|--|
| FILE NAME = | USER NAME = laughlinr1 | DESIGNED - | REVISED - | STATE OF ILLINOIS DEPARTMENT OF TRANSPORTATION | FRONTAGE ROAD | F.A. RTE. | SECTION | COUNTY | TOTAL SHEETS | SHEET NO. | |
| c:\pw_work\PWIDOT\LAUGHLINR1\d0110282\FrontageRd_xsecsheets.dgn | DRAWN - | REVISED - | 68-4B-1 & 111BR | | | MONTGOMERY | 145 | 134 | | | |
| PLOT SCALE = 10.0000 ' / IN. | CHECKED - | REVISED - | FAI 55 & FAS 1769 | | | CONTRACT NO. 72A63 | | | | | |
| PLOT DATE = Dec-03-2008 07:38:18AM | DATE - | REVISED - | FED. ROAD DIST. NO. | | | ILLINOIS | FED. AID PROJECT | | | | |
| SCALE: | | | | | | SHEET NO. 12 OF 19 SHEETS | STA. 1067+00.00 TO STA. 1068+00.00 | | | | |

| | |
|--------------|--|
| DATE | |
| BY | |
| SURVEYED | |
| PLOTTED | |
| TEMPLATE | |
| AREAS | |
| CHECKED | |
| FINAL SURVEY | |
| NOTE BOOK | |
| NO. | |

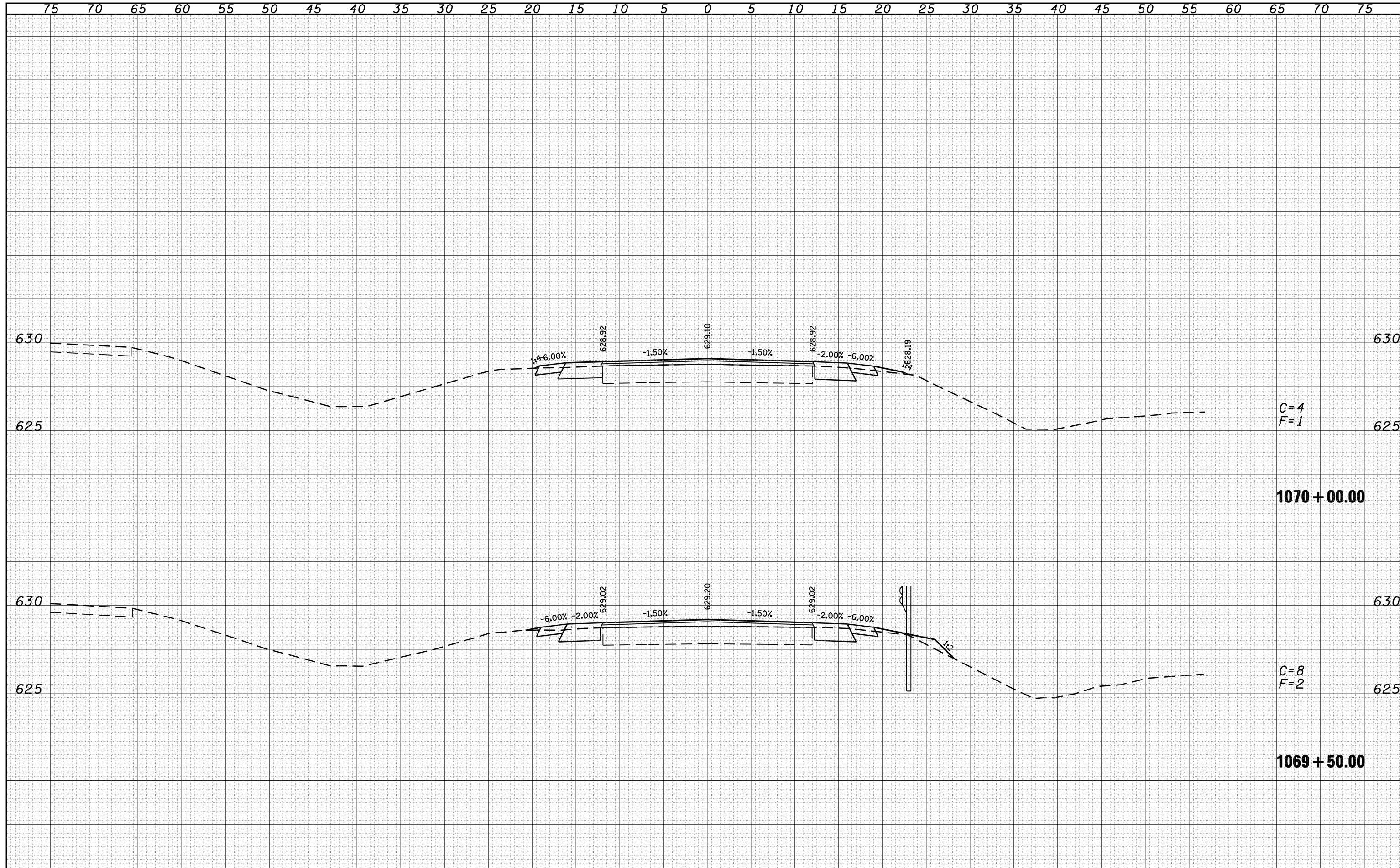
| | |
|-----------------|--|
| DATE | |
| BY | |
| SURVEYED | |
| PLOTTED | |
| TEMPLATE | |
| AREAS | |
| CHECKED | |
| ORIGINAL SURVEY | |
| NOTE BOOK | |
| NO. | |



| | | | | | | | | | | | | |
|---|------------------------|------------|-----------|---|---------------------------|------------------------------------|------------------|-----------|---------|--------|--------------|-----------|
| FILE NAME = | USER NAME = laughlinr1 | DESIGNED - | REVISED - | STATE OF ILLINOIS DEPARTMENT OF TRANSPORTATION | FRONTAGE ROAD | | | F.A. RTE. | SECTION | COUNTY | TOTAL SHEETS | SHEET NO. |
| c:\pwork\pwork\LAUGHLINR1\10282\FrontageRd_xsecsheets.dgn | | DRAWN - | REVISED - | | • 68-4B-1 & 111BR | MONTGOMERY | 145 | 135 | | | | |
| PLOT SCALE = 10.0000 ' / IN. | | CHECKED - | REVISED - | | • FAI 55 & FAS 1769 | CONTRACT NO. 72A63 | | | | | | |
| PLOT DATE = Dec-03-2008 07:38:20AM | | DATE - | REVISED - | | FED. ROAD DIST. NO. | ILLINOIS | FED. AID PROJECT | | | | | |
| | | | | SCALE: | SHEET NO. 13 OF 19 SHEETS | STA. 1068+50.00 TO STA. 1069+00.00 | | | | | | |

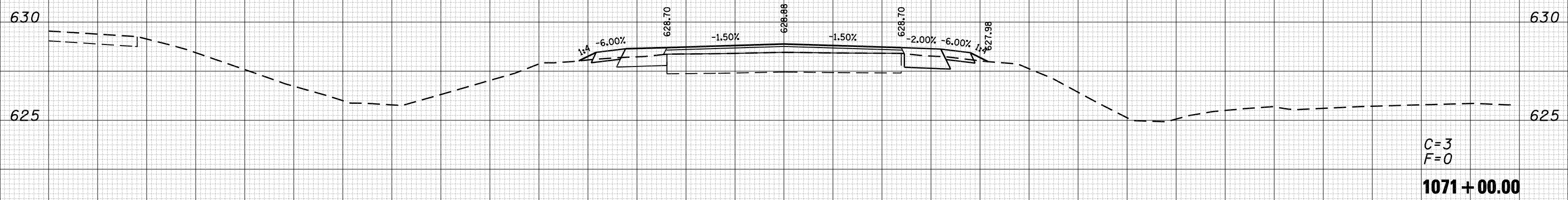
| | |
|------------------|--|
| DATE | |
| BY | |
| SURVEYED | |
| PLOTTED | |
| TEMPLATE | |
| AREAS | |
| CHECKED | |
| FINAL SURVEY NO. | |
| NOTE BOOK NO. | |
| AREAS CHECKED | |

| | |
|---------------------|--|
| DATE | |
| BY | |
| SURVEYED | |
| PLOTTED | |
| TEMPLATE | |
| AREAS | |
| CHECKED | |
| ORIGINAL SURVEY NO. | |
| NOTE BOOK NO. | |
| AREAS CHECKED | |



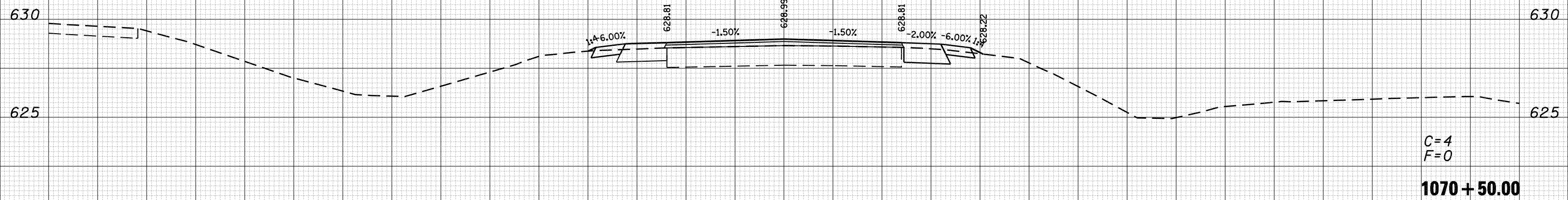
75 70 65 60 55 50 45 40 35 30 25 20 15 10 5 0 5 10 15 20 25 30 35 40 45 50 55 60 65 70 75

| | |
|------------------|--|
| DATE | |
| BY | |
| SURVEYED | |
| PLOTTED | |
| TEMPLATE | |
| AREAS | |
| CHECKED | |
| FINAL SURVEY NO. | |
| NOTE BOOK NO. | |
| AREAS CHECKED | |



C=3
F=0
1071 + 00.00

| | |
|---------------------|--|
| DATE | |
| BY | |
| SURVEYED | |
| PLOTTED | |
| TEMPLATE | |
| AREAS | |
| CHECKED | |
| ORIGINAL SURVEY NO. | |
| NOTE BOOK NO. | |
| AREAS CHECKED | |



C=4
F=0
1070 + 50.00

75 70 65 60 55 50 45 40 35 30 25 20 15 10 5 0 5 10 15 20 25 30 35 40 45 50 55 60 65 70 75

FILE NAME = c:\pw\work\PWIDOT\LAUGHLIN\rd0110282\FrontageRd_xsecsheets.dgn

USER NAME = laughlinr1
PLOT SCALE = 10.0000 ' / IN.
PLOT DATE = Dec-03-2008 07:38:24AM

DESIGNED -
DRAWN -
CHECKED -
DATE -

REVISED -
REVISED -
REVISED -
REVISED -

**STATE OF ILLINOIS
DEPARTMENT OF TRANSPORTATION**

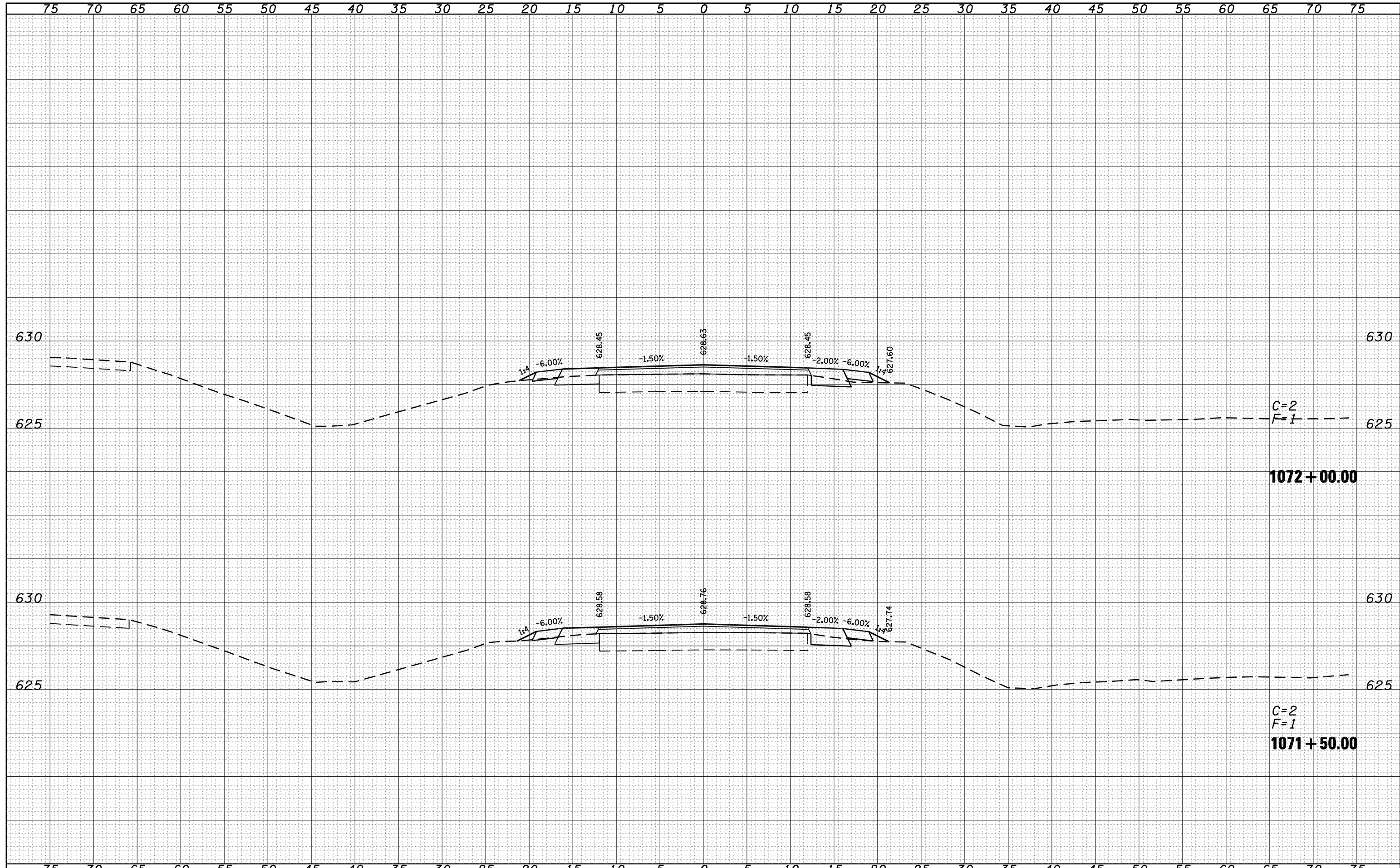
FRONTAGE ROAD

SCALE: SHEET NO. 15 OF 19 SHEETS STA. 1070+50.00 TO STA. 1071+00.00

| F.A. RTE. | SECTION | COUNTY | TOTAL SHEETS | SHEET NO. |
|---------------------|-------------------|------------------|--------------|--------------------|
| • | 68-4B-1 & 111BR | MONTGOMERY | 145 | 137 |
| • | FAI 55 & FAS 1769 | | | CONTRACT NO. 72A63 |
| FED. ROAD DIST. NO. | ILLINOIS | FED. AID PROJECT | | |

| | |
|------------------|--|
| DATE | |
| BY | |
| SURVEYED | |
| PLOTTED | |
| TEMPLATE | |
| AREAS | |
| CHECKED | |
| FINAL SURVEY NO. | |
| NOTE BOOK NO. | |

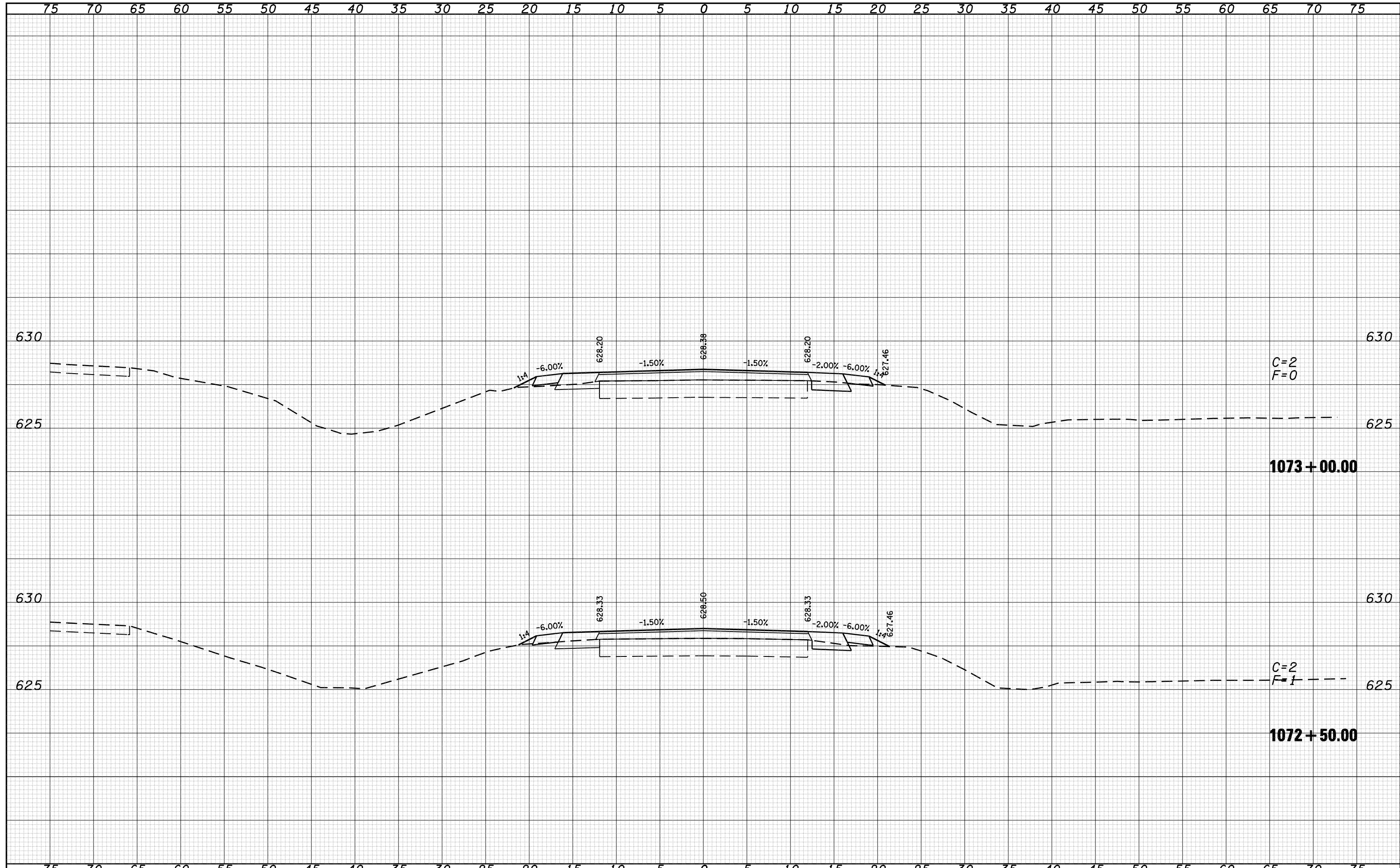
| | |
|---------------------|--|
| DATE | |
| BY | |
| SURVEYED | |
| PLOTTED | |
| TEMPLATE | |
| AREAS | |
| CHECKED | |
| ORIGINAL SURVEY NO. | |
| NOTE BOOK NO. | |



| | | | | | | | | | | | |
|--|------------------------|------------|---------------------|---|----------------------|------------------|------------|---------|--------|--------------|-----------|
| FILE NAME = | USER NAME = laughlinr1 | DESIGNED - | REVISIED - | STATE OF ILLINOIS DEPARTMENT OF TRANSPORTATION | FRONTAGE ROAD | | F.A. RTE. | SECTION | COUNTY | TOTAL SHEETS | SHEET NO. |
| e:\pw\work\PWIDOT\LAUGHLINR1\107150\frontage\rd_xsecsheets.dgn | DRAWN - | REVISIED - | • 68-4B-1 & 111BR | | | | MONTGOMERY | 145 | 138 | | |
| PLOT SCALE = 10.0000 "/> <td>CHECKED -</td> <td>REVISIED -</td> <td>• FAI 55 & FAS 1769</td> <td colspan="3">CONTRACT NO. 72A63</td> | CHECKED - | REVISIED - | • FAI 55 & FAS 1769 | | CONTRACT NO. 72A63 | | | | | | |
| PLOT DATE = Dec-03-2008 07:38:26AM | DATE - | REVISIED - | FED. ROAD DIST. NO. | | ILLINOIS | FED. AID PROJECT | | | | | |

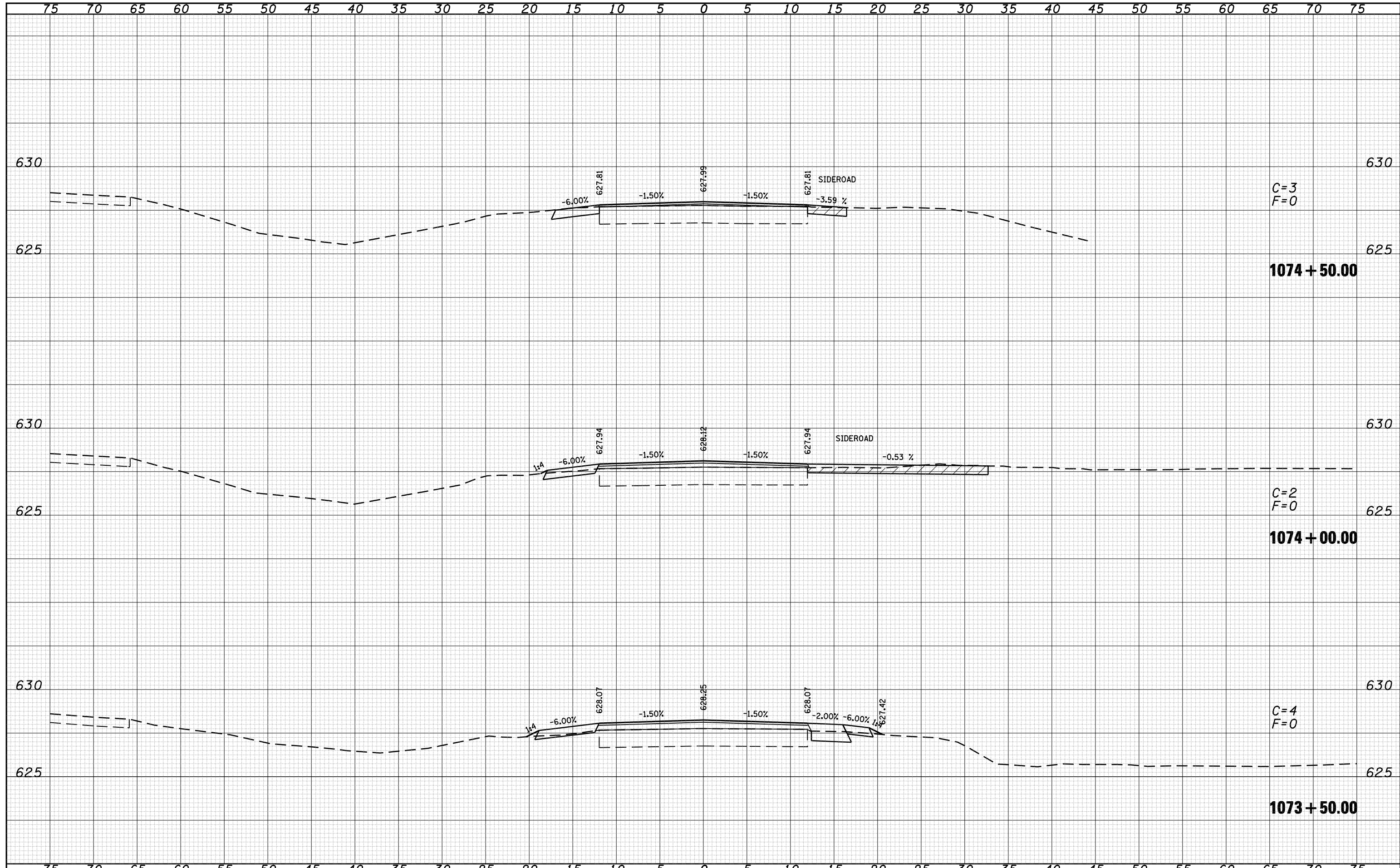
| | |
|------------------|--|
| DATE | |
| BY | |
| SURVEYED | |
| PLOTTED | |
| TEMPLATE | |
| AREAS | |
| CHECKED | |
| FINAL SURVEY NO. | |
| NOTE BOOK NO. | |
| AREAS CHECKED | |

| | |
|---------------------|--|
| DATE | |
| BY | |
| SURVEYED | |
| PLOTTED | |
| TEMPLATE | |
| AREAS | |
| CHECKED | |
| ORIGINAL SURVEY NO. | |
| NOTE BOOK NO. | |
| AREAS CHECKED | |



| | |
|--------------|--|
| DATE | |
| BY | |
| SURVEYED | |
| PLOTTED | |
| TEMPLATE | |
| AREAS | |
| CHECKED | |
| FINAL SURVEY | |
| NOTE BOOK | |
| NO. | |

| | |
|-----------------|--|
| DATE | |
| BY | |
| SURVEYED | |
| PLOTTED | |
| TEMPLATE | |
| AREAS | |
| CHECKED | |
| ORIGINAL SURVEY | |
| NOTE BOOK | |
| NO. | |



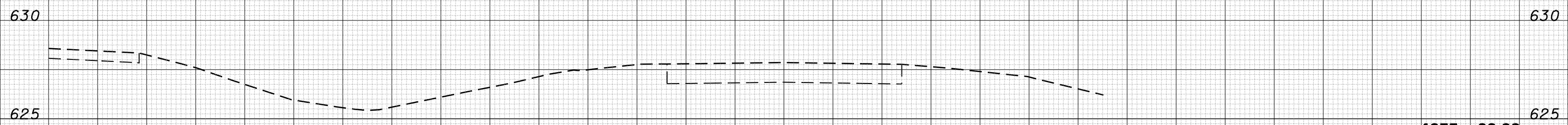
| | | | | | | | | | | |
|---|------------------------|------------|-----------|---|----------------------|---------------------|-------------------|------------------|--------------|--------------------|
| FILE NAME = | USER NAME = laughlinr1 | DESIGNED - | REVISED - | STATE OF ILLINOIS DEPARTMENT OF TRANSPORTATION | FRONTAGE ROAD | F.A. RTE. | SECTION | COUNTY | TOTAL SHEETS | SHEET NO. |
| ca:\pw_work\PWIDOT\LAUGHLINR1\0110282\FrontageRd_xsecsheets.dgn | | DRAWN - | REVISED - | | | • | 68-4B-1 & 1118R | MONTGOMERY | 145 | 140 |
| | | CHECKED - | REVISED - | | | • | FAI 55 & FAS 1769 | | | CONTRACT NO. 72A63 |
| | | DATE - | REVISED - | | | FED. ROAD DIST. NO. | ILLINOIS | FED. AID PROJECT | | |

SCALE: SHEET NO. 18 OF 19 SHEETS STA. 1073+50.00 TO STA. 1074+50.00

75 70 65 60 55 50 45 40 35 30 25 20 15 10 5 0 5 10 15 20 25 30 35 40 45 50 55 60 65 70 75

| | |
|--------------|--|
| DATE | |
| BY | |
| SURVEYED | |
| PLOTTED | |
| TEMPLATE | |
| AREAS | |
| CHECKED | |
| FINAL SURVEY | |
| NOTE BOOK | |
| NO. | |

| | |
|-----------------|--|
| DATE | |
| BY | |
| SURVEYED | |
| PLOTTED | |
| TEMPLATE | |
| AREAS | |
| CHECKED | |
| ORIGINAL SURVEY | |
| NOTE BOOK | |
| NO. | |

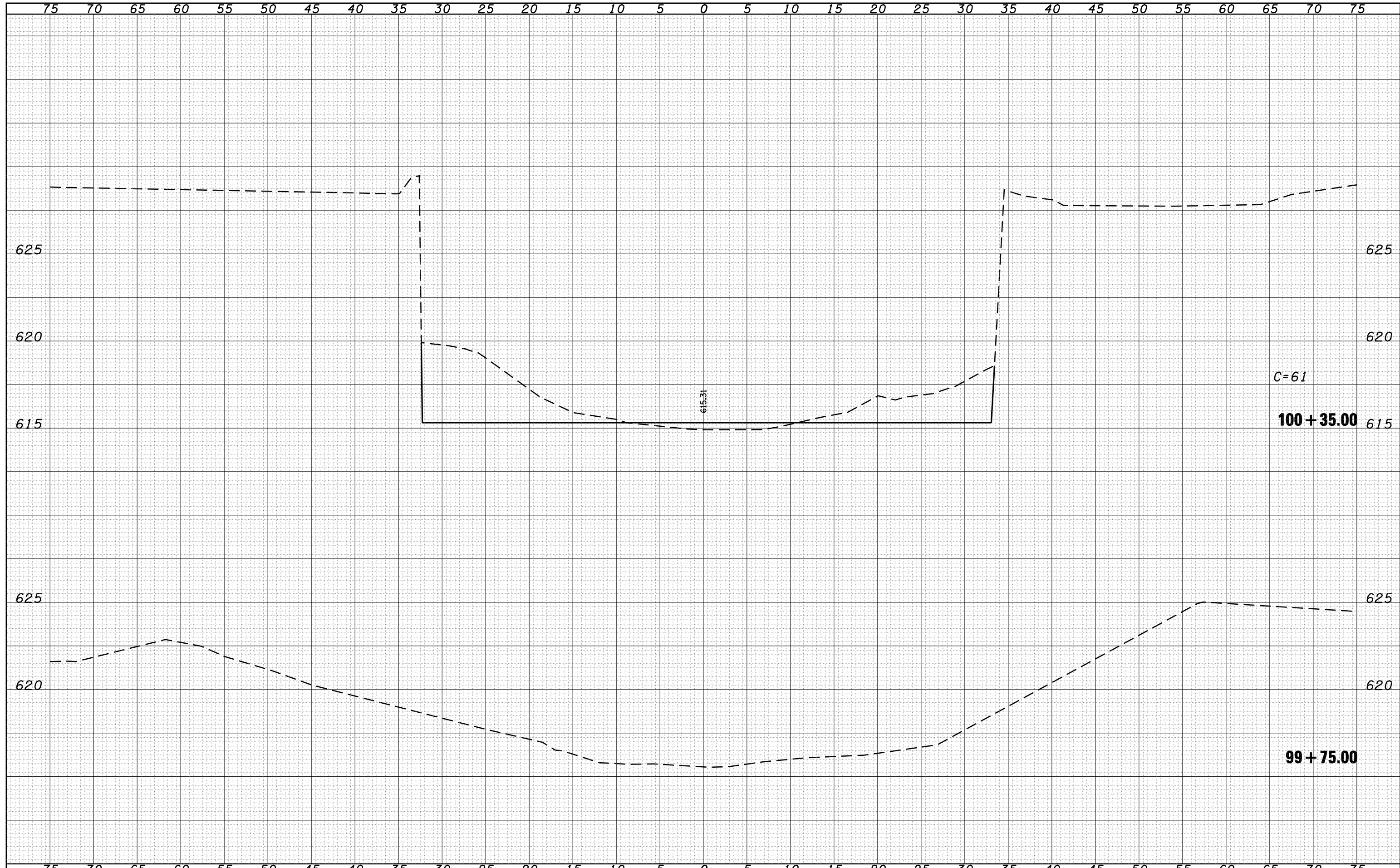


| | | | | | | | | | | | | |
|--|------------------------------------|------------|-----------|---|----------------------|--------------------|------------------|-------------------|------------|--------|--------------|-----------|
| FILE NAME = | USER NAME = laughlinr1 | DESIGNED - | REVISED - | STATE OF ILLINOIS DEPARTMENT OF TRANSPORTATION | FRONTAGE ROAD | | | F.A. RTE. | SECTION | COUNTY | TOTAL SHEETS | SHEET NO. |
| ca:\pw\work\PWIDOT\LAUGHLINRL\d0110282\FrontageRd_xsecsheets.dgn | PLOT SCALE = 10.0000 ' / IN. | DRAWN - | REVISED - | | | | | • 68-4B-1 & 111BR | MONTGOMERY | 145 | 141 | |
| | PLOT DATE = Dec-03-2008 07:38:31AM | CHECKED - | REVISED - | | • FAI 55 & FAS 1769 | CONTRACT NO. 72A63 | | | | | | |
| | | DATE - | REVISED - | | FED. ROAD DIST. NO. | ILLINOIS | FED. AID PROJECT | | | | | |

SCALE: SHEET NO. 19 OF 19 SHEETS STA. 1075+00.00 TO STA. 1075+00.00

| | |
|--------------|--|
| DATE | |
| BY | |
| SURVEYED | |
| PLOTTED | |
| TEMPLATE | |
| AREAS | |
| CHECKED | |
| FINAL SURVEY | |
| NOTE BOOK | |
| NO. | |

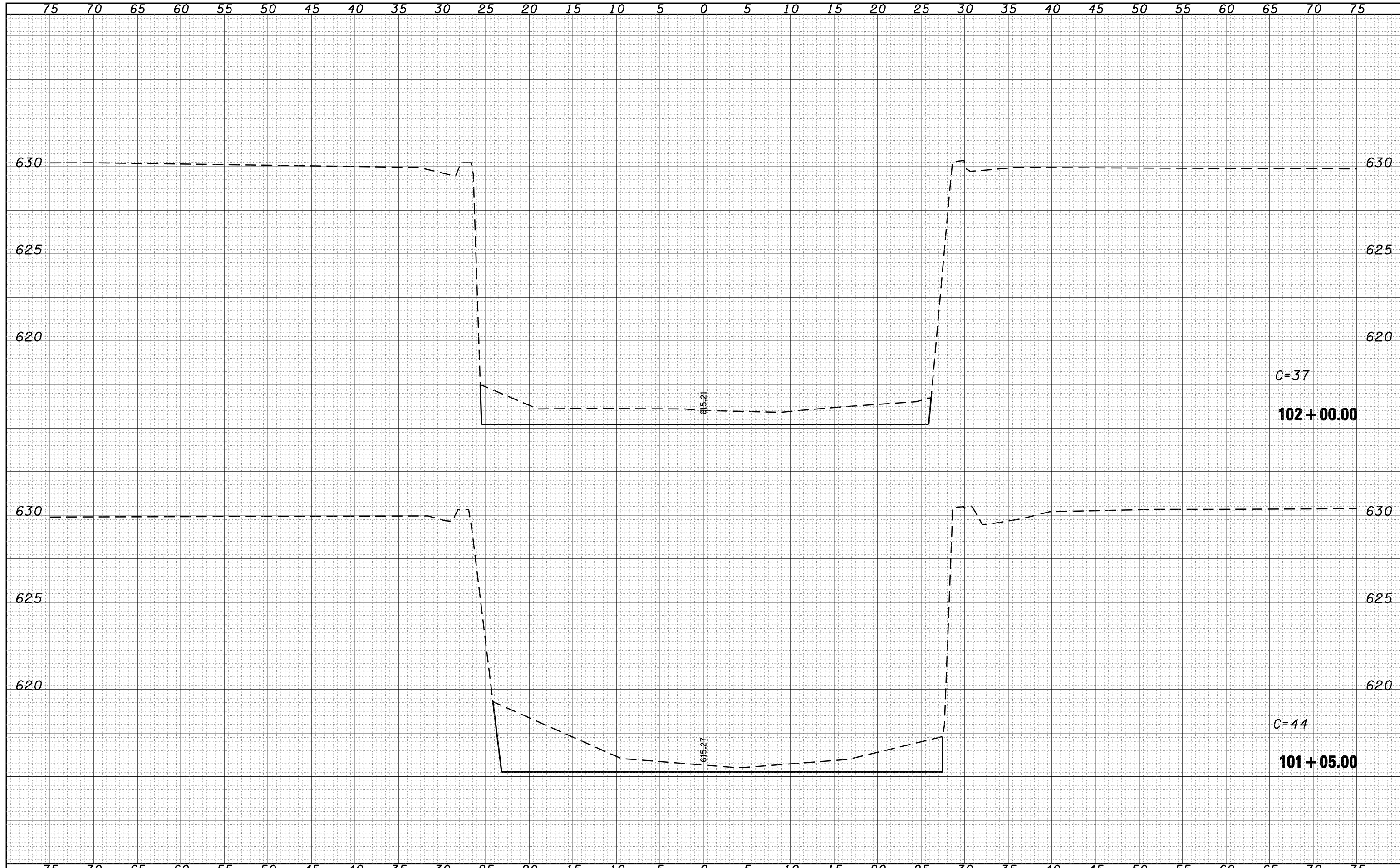
| | |
|-----------------|--|
| DATE | |
| BY | |
| SURVEYED | |
| PLOTTED | |
| TEMPLATE | |
| AREAS | |
| CHECKED | |
| ORIGINAL SURVEY | |
| NOTE BOOK | |
| NO. | |



| | | | | | | | | | | | | |
|---|------------------------------------|------------|-----------|---|-------------------------------|-------------------|------------------|-----------|--------------------|--------|--------------|-----------|
| FILE NAME = | USER NAME = laughlinr1 | DESIGNED - | REVISED - | STATE OF ILLINOIS DEPARTMENT OF TRANSPORTATION | CHANNEL CROSS-SECTIONS | | | F.A. RTE. | SECTION | COUNTY | TOTAL SHEETS | SHEET NO. |
| ca:\pw_work\PWIDOT\LAUGHLINRL\d0110282\channel... | secsheets.dgn | DRAWN - | REVISED - | | • | 68-4B-1 & 111B-2 | MONTGOMERY | 145 | 142 | | | |
| | PLOT SCALE = 10.0000 ' / IN. | CHECKED - | REVISED - | | • | FAI 55 & FAS 1769 | | | CONTRACT NO. 72A63 | | | |
| | PLOT DATE = Dec-03-2008 07:38:33AM | DATE - | REVISED - | | FED. ROAD DIST. NO. | ILLINOIS | FED. AID PROJECT | | | | | |

| | |
|--------------|--|
| DATE | |
| BY | |
| SURVEYED | |
| PLOTTED | |
| TEMPLATE | |
| AREAS | |
| CHECKED | |
| FINAL SURVEY | |
| NOTE BOOK | |
| NO. | |

| | |
|-----------------|--|
| DATE | |
| BY | |
| SURVEYED | |
| PLOTTED | |
| TEMPLATE | |
| AREAS | |
| CHECKED | |
| ORIGINAL SURVEY | |
| NOTE BOOK | |
| NO. | |

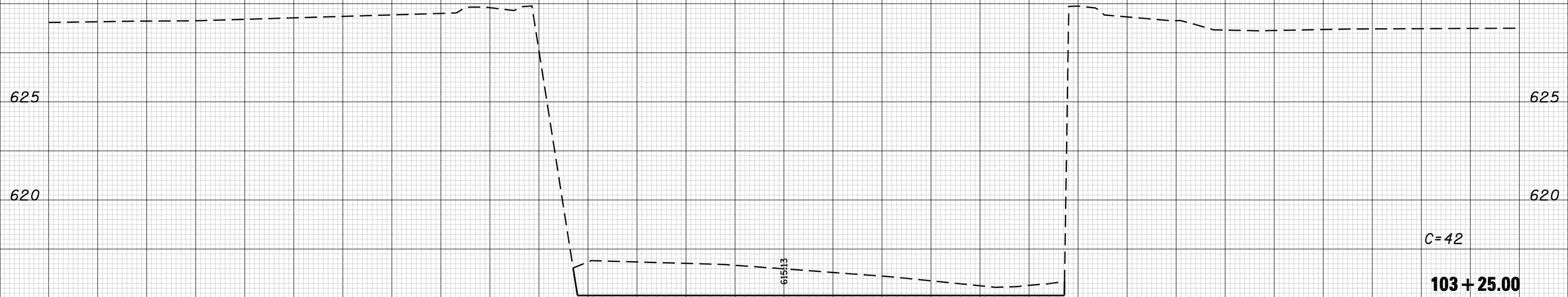


| | | | | | | | | | | | |
|--|------------------------------------|------------|-----------|---|-------------------------------|-------------------|------------------|---------|--------------------|--------------|-----------|
| FILE NAME = | USER NAME = laughlinr1 | DESIGNED - | REVISED - | STATE OF ILLINOIS DEPARTMENT OF TRANSPORTATION | CHANNEL CROSS-SECTIONS | | F.A. RTE. | SECTION | COUNTY | TOTAL SHEETS | SHEET NO. |
| c:\pw\work\PWIDOT\LAUGHLINRL\d0110282\channel... | secsheets.dgn | DRAWN - | REVISED - | | • | 68-4B-1 & 111B-2 | MONTGOMERY | 145 | 143 | | |
| | PLOT SCALE = 10.0000 ' / IN. | CHECKED - | REVISED - | | • | FAI 55 & FAS 1769 | | | CONTRACT NO. 72A63 | | |
| | PLOT DATE = Dec-03-2008 07:38:35AM | DATE - | REVISED - | | FED. ROAD DIST. NO. | ILLINOIS | FED. AID PROJECT | | | | |

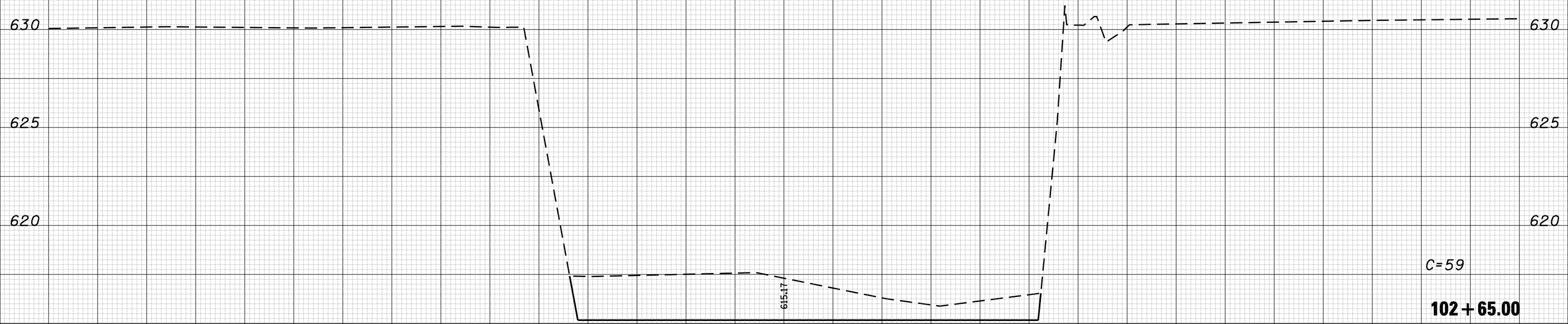
SCALE: SHEET NO. 2 OF 4 SHEETS STA. 101+05.00 TO STA. 102+00.00

75 70 65 60 55 50 45 40 35 30 25 20 15 10 5 0 5 10 15 20 25 30 35 40 45 50 55 60 65 70 75

| | | | | |
|------|----|-----------|----------|---------------|
| DATE | BY | SURVEYED | PLOTTED | AREAS CHECKED |
| | | | | |
| NO. | | NOTE BOOK | TEMPLATE | AREAS CHECKED |
| | | | | |



| | | | | |
|------|----|-----------|----------|---------------|
| DATE | BY | SURVEYED | PLOTTED | AREAS CHECKED |
| | | | | |
| NO. | | NOTE BOOK | TEMPLATE | AREAS CHECKED |
| | | | | |



75 70 65 60 55 50 45 40 35 30 25 20 15 10 5 0 5 10 15 20 25 30 35 40 45 50 55 60 65 70 75

FILE NAME = c:\pwork\pwidot\LAUGHLINRL\d0110282\channel...

USER NAME = laughlinr1
 PLOT SCALE = 10.0000' / IN.
 PLOT DATE = Dec-03-2008 07:38:37AM

DESIGNED -
 DRAWN -
 CHECKED -
 DATE -

REVISED -
 REVISED -
 REVISED -
 REVISED -

**STATE OF ILLINOIS
 DEPARTMENT OF TRANSPORTATION**

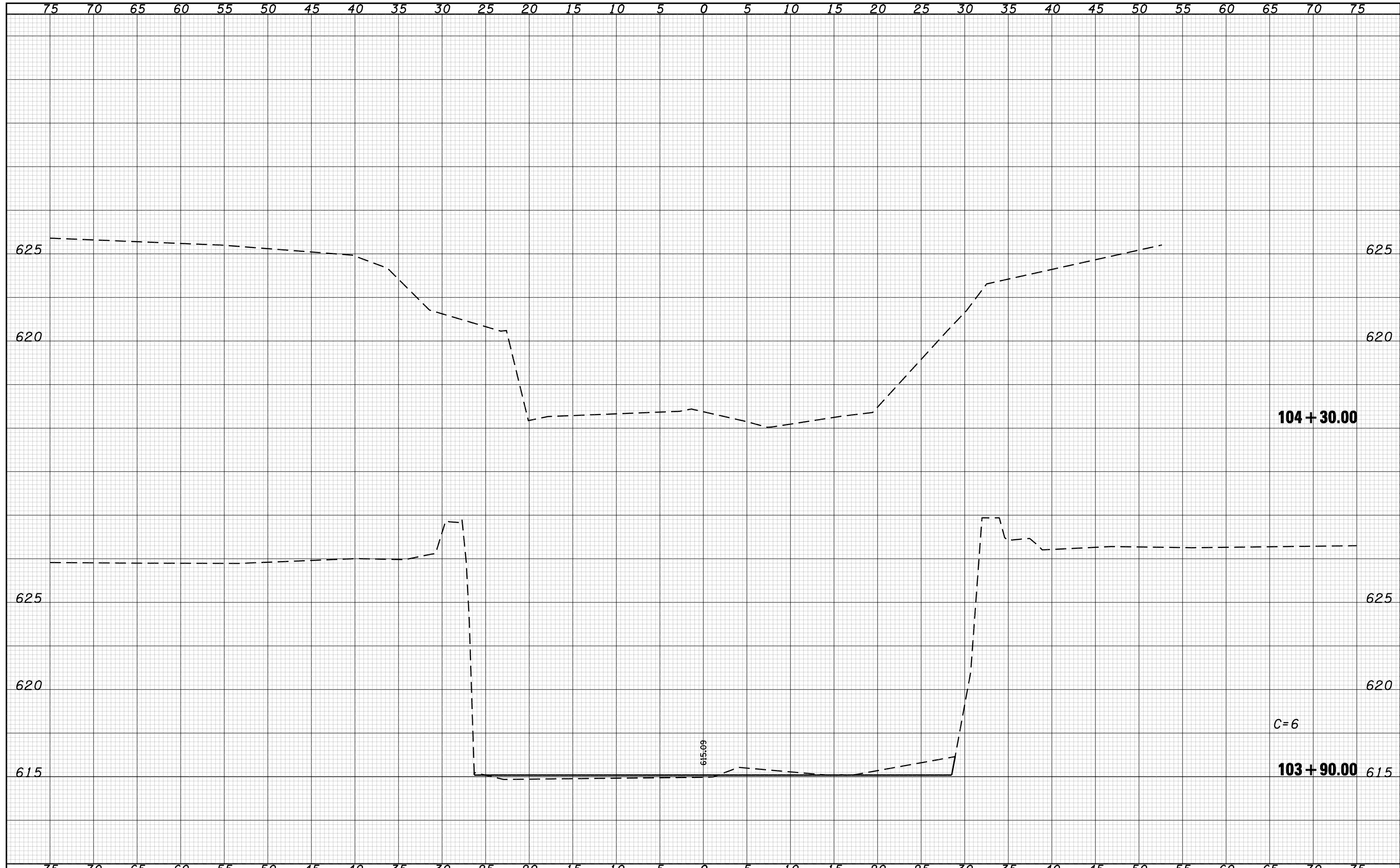
CHANNEL CROSS-SECTIONS

SCALE: SHEET NO. 3 OF 4 SHEETS STA. 102+65.00 TO STA. 103+25.00

| F.A. RTE. | SECTION | COUNTY | TOTAL SHEETS | SHEET NO. |
|---------------------|-------------------|------------------|--------------|--------------------|
| • | 68-4B-1 & 111B-2 | MONTGOMERY | 145 | 144 |
| • | FAI 55 & FAS 1769 | | | CONTRACT NO. 72A63 |
| FED. ROAD DIST. NO. | ILLINOIS | FED. AID PROJECT | | |

| | |
|--------------|--|
| DATE | |
| BY | |
| SURVEYED | |
| PLOTTED | |
| TEMPLATE | |
| AREAS | |
| CHECKED | |
| FINAL SURVEY | |
| NOTE BOOK | |
| NO. | |

| | |
|-----------------|--|
| DATE | |
| BY | |
| SURVEYED | |
| PLOTTED | |
| TEMPLATE | |
| AREAS | |
| CHECKED | |
| ORIGINAL SURVEY | |
| NOTE BOOK | |
| NO. | |



| | | | | | | | | | | | | |
|--|------------------------------------|------------|-----------|---|-------------------------------|-------------------|-------------------|-----------|---------|--------|--------------|-----------|
| FILE NAME = | USER NAME = laughlinr1 | DESIGNED - | REVISED - | STATE OF ILLINOIS DEPARTMENT OF TRANSPORTATION | CHANNEL CROSS-SECTIONS | | | F.A. RTE. | SECTION | COUNTY | TOTAL SHEETS | SHEET NO. |
| c:\pwork\pwork\LAUGHLINR1\0110282\channel_ | secsheets.dgn | DRAWN - | REVISED - | | • | 68-4B-1 & 111B-2 | MONTGOMERY | 145 | 145 | | | |
| | PLOT SCALE = 10.0000 ' / IN. | CHECKED - | REVISED - | | • | FAI 55 & FAS 1769 | CONTRACT NO. | 72A63 | | | | |
| | PLOT DATE = Dec-03-2008 07:38:39AM | DATE - | REVISED - | | FED. ROAD DIST. NO. | ILLINOIS | FED. AID PROJECT | | | | | |
| | | | | SCALE: | SHEET NO. 4 OF 4 SHEETS | STA. 103+90.00 | TO STA. 104+30.00 | | | | | |