

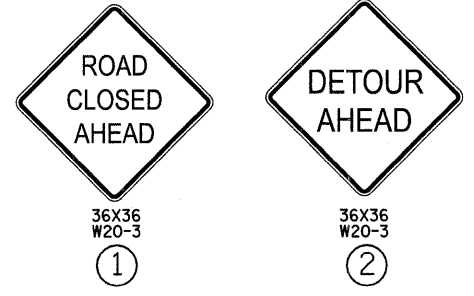
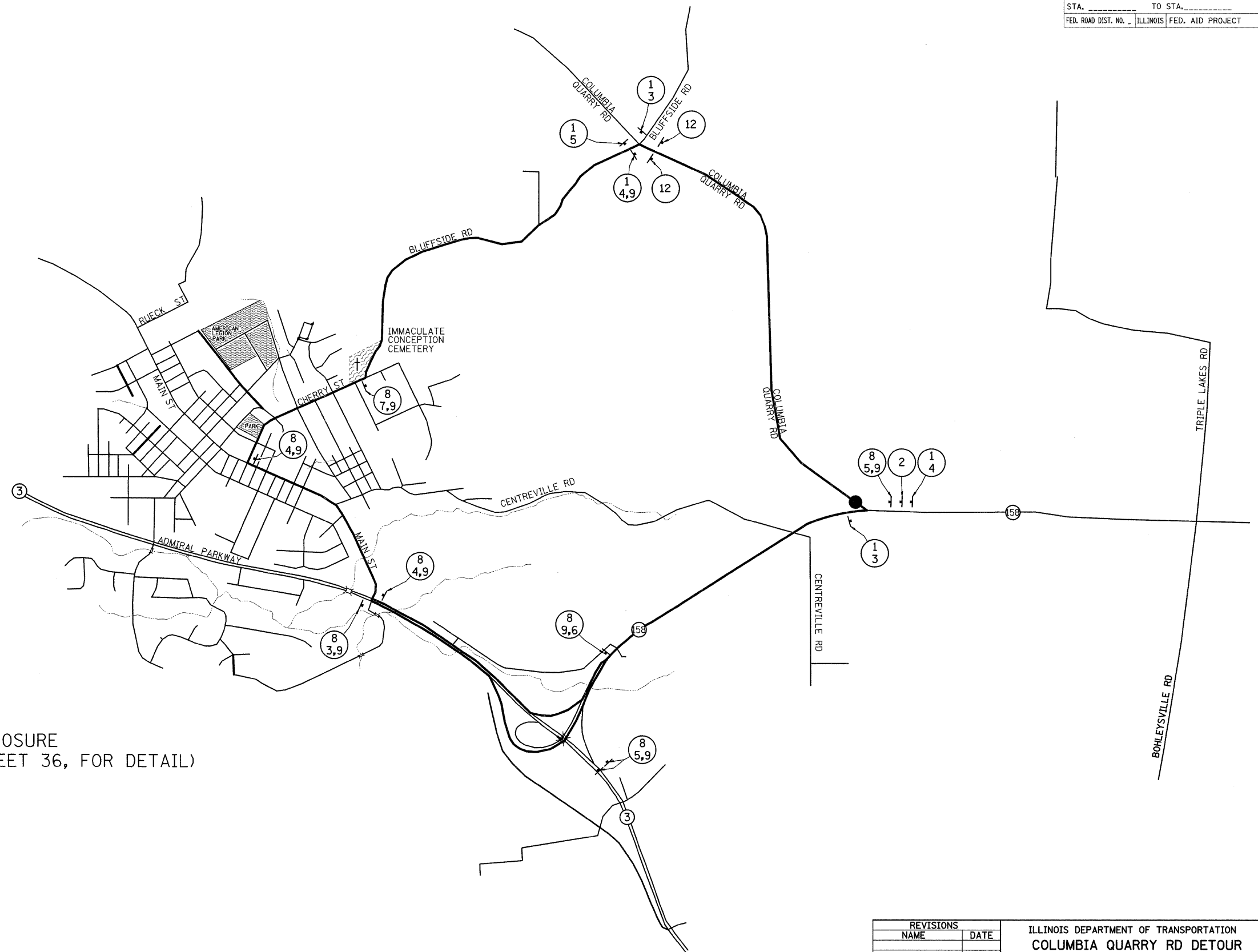


F.A.P. RTE.	SECTION	COUNTY	TOTAL SHEETS	SHEET NO.
809	(133,134)RS-4,135RS-5	ST. CLAIR, MONROE	252	33
STA. _____		TO STA. _____		
FED. ROAD DIST. NO. _____		ILLINOIS	FED. AID PROJECT	



\* SEE SHEET 36 FOR DETAILS

● = ROAD CLOSURE (SEE SHEET 36, FOR DETAIL)



PLOT DATE = 1/7/2009  
 FILE NAME = c:\p\work\p\p\DOT\KARL\ASAL\dm6225\geom\tr1e8192a.dgn  
 PLOT SCALE = 62.9412 / IN.  
 REFERENCE = REF

REVISIONS	
NAME	DATE

ILLINOIS DEPARTMENT OF TRANSPORTATION  
**COLUMBIA QUARRY RD DETOUR**  
**TC&P (DETOUR 1)**  
 FAP ROUTE 809 (IL RTE. 158)  
 SECTION (133, 134)RS-4, 135RS-5  
 ST. CLAIR AND MONROE COUNTY

SCALE: VERT. \_\_\_\_\_  
 HORIZ. \_\_\_\_\_  
 DATE \_\_\_\_\_

DRAWN BY \_\_\_\_\_  
 CHECKED BY \_\_\_\_\_