



F.A.P. RTE.	SECTION	COUNTY	TOTAL SHEETS	SHEET NO.
809	(133,134)RS-4,135RS-5	ST. CLAIR, MONROE	252	35
STA. _____		TO STA. _____		
FED. ROAD DIST. NO. _____		ILLINOIS FED. AID PROJECT		




36X36  
W20-3  
①




36X36  
W20-3  
②




M5-1(L)  
ORANGE  
21X15  
③




M5-1(R)  
ORANGE  
21X15  
④




M6-1(R)  
ORANGE  
21X15  
⑤




M6-2(R)  
ORANGE  
21X15  
⑥




M6-2(L)  
ORANGE  
21X15  
⑦



M4-8  
21X15  
⑧




⑨\*



ROAD CLOSED  
# MILES AHEAD  
LOCAL TRAFFIC ONLY  
ON TYPE III BARRICADE  
⑫\*



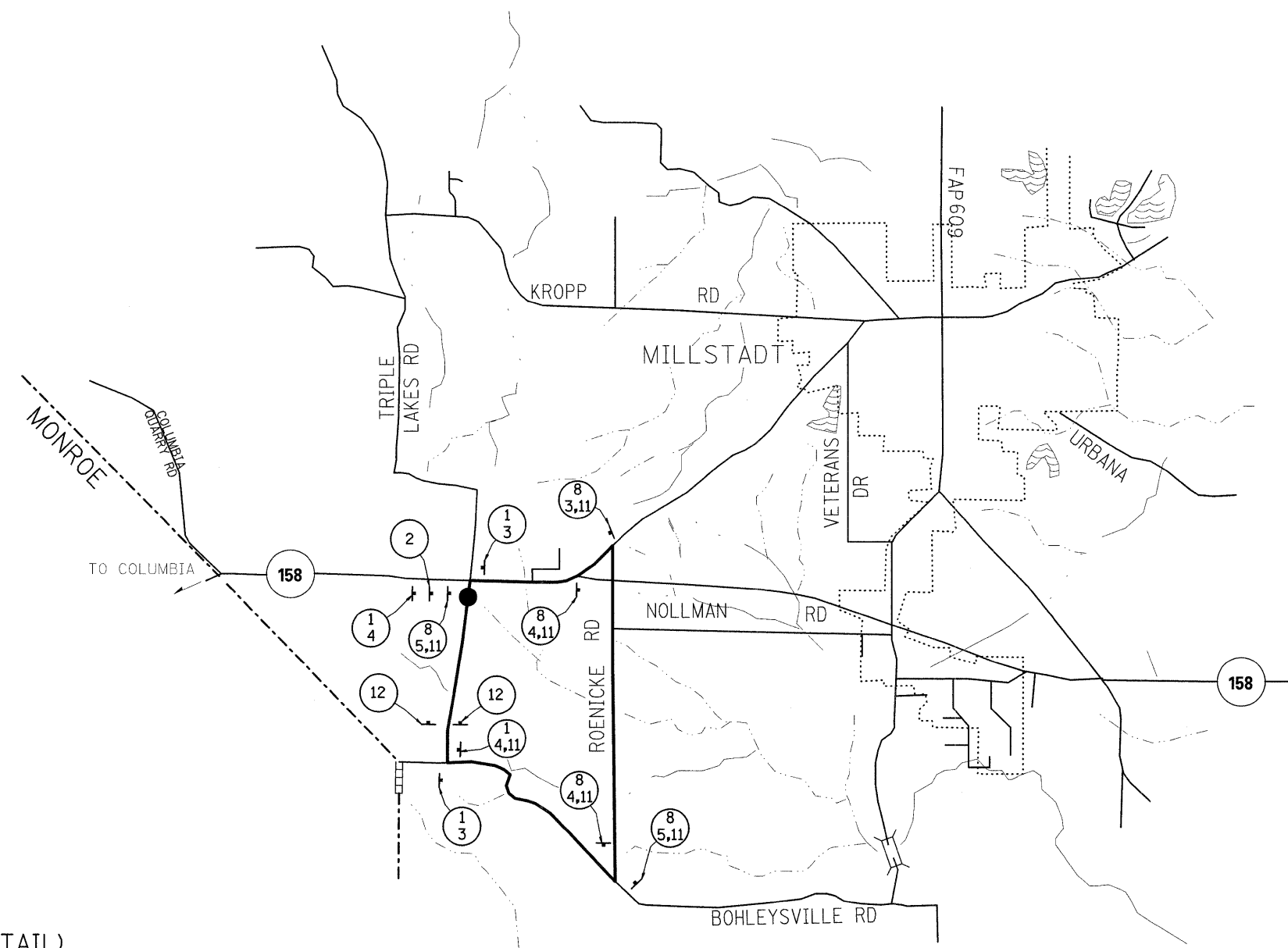
⑩\*



⑪\*

● = ROAD CLOSURE  
(SEE SHEET 36, FOR DETAIL)

\* SEE SHEET 36  
FOR DETAILS



PLOT DATE = 1/7/2009  
 FILE NAME = c:\pwworking\vwidit\warlasal\dms61225\geometr\1081962.dgn  
 PLOT SCALE = 02.9412 / IN.  
 REFERENCE = BRIF#

REVISIONS		DATE
NAME		

ILLINOIS DEPARTMENT OF TRANSPORTATION  
**BOHLEYSVILLE RD DETOUR**  
 TC&P (DETOUR 3)  
 FAP ROUTE 809 (IL RTE. 158)  
 SECTION (133, 134)RS-4, 135RS-5  
 ST. CLAIR AND MONROE COUNTY

SCALE: VERT. \_\_\_\_\_ HORIZ. \_\_\_\_\_  
 DATE \_\_\_\_\_

DRAWN BY \_\_\_\_\_  
 CHECKED BY \_\_\_\_\_