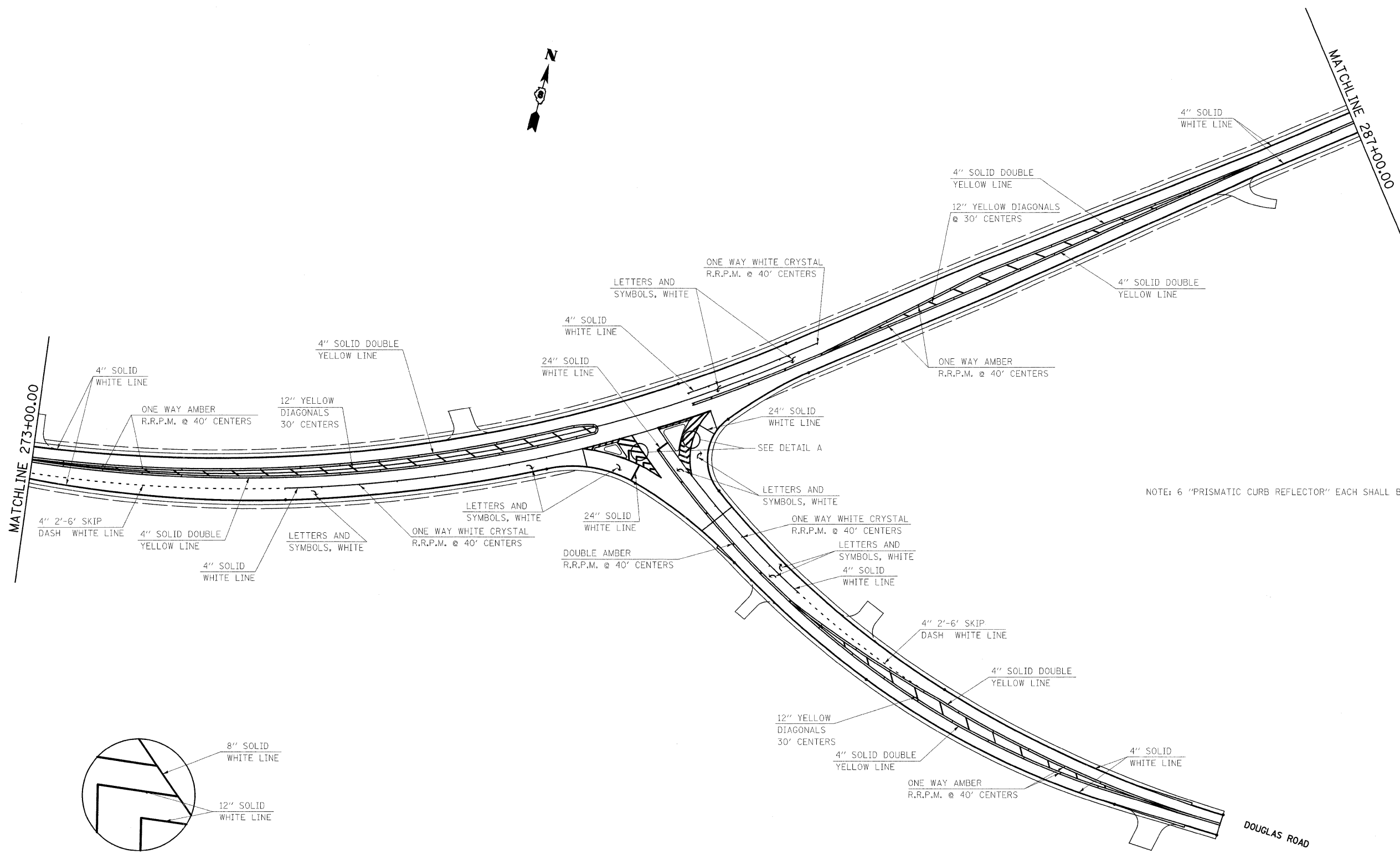
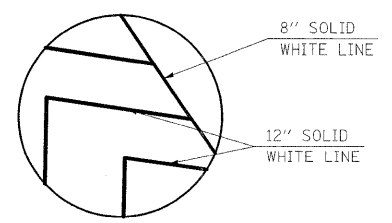



F.A.P. RTE.	SECTION	COUNTY	TOTAL SHEETS	SHEET NO.
809	(133,134)RS-4,135RS-5	ST. CLAIR, MONROE	252	65
STA. _____ TO STA. _____		FED. ROAD DIST. NO. _____ ILLINOIS FED. AID PROJECT		



NOTE: 6 "PRISMATIC CURB REFLECTOR" EACH SHALL BE INCLUDED ON EACH ISLAND.



DETAIL A



REVISIONS	
NAME	DATE

ILLINOIS DEPARTMENT OF TRANSPORTATION

PAVEMENT MARKING

FAP ROUTE 809 (IL RTE. 158)

SECTION (133, 134)RS-4, 135RS-5

ST. CLAIR AND MONROE COUNTY

SCALE: VERT. _____

DATE: _____

HORIZ. _____

DRAWN BY _____

CHECKED BY _____

PLOT DATE = #DATE#

FILE NAME = #FILE#

PLOT SCALE = #SCALE#

USER NAME = #USER#