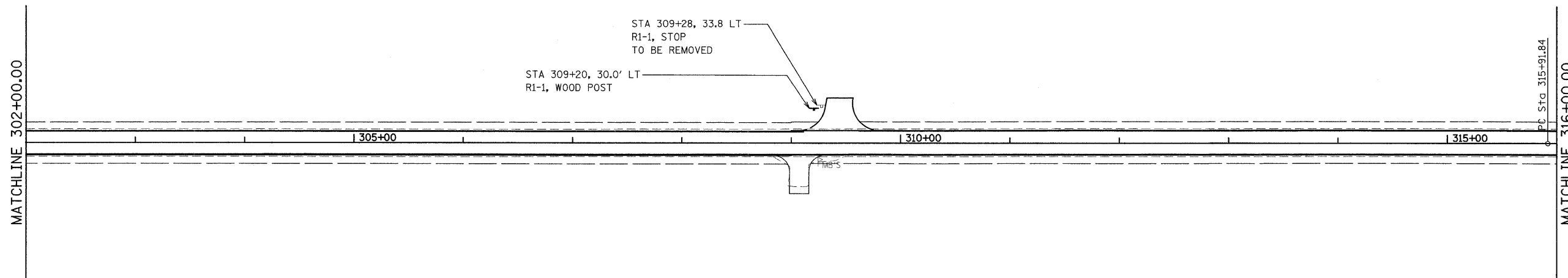

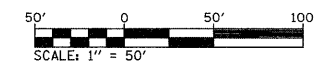


F.A.P. RTE.	SECTION	COUNTY	TOTAL SHEETS	SHEET NO.
809	(133,134)RS-4,135RS-5	ST. CLAIR, MONROE	252	83
STA. _____		TO STA. _____		
FED. ROAD DIST. NO. _____		ILLINOIS FED. AID PROJECT		



STA 309+28, 33.8 LT
R1-1, STOP
TO BE REMOVED

STA 309+20, 30.0' LT
R1-1, WOOD POST



REVISIONS	
NAME	DATE

ILLINOIS DEPARTMENT OF TRANSPORTATION
SIGNING DETAILS
FAP ROUTE 809 (IL RTE. 158)
SECTION (133, 134)RS-4, 135RS-5
ST. CLAIR AND MONROE COUNTY

SCALE: VERT. _____
HORIZ. _____
DATE _____ DRAWN BY _____
CHECKED BY _____

PLOT DATE = #DATE#
FILE NAME = #FILE#
PLOT SCALE = #SCALE#
USER NAME = #USER#