

F.A.P. RTE.	SECTION	COUNTY	TOTAL SHEETS	SHEET NO.
809	(133,134)RS-4,135RS-5	ST. CLAIR, MONROE	252	97
STA. 243+00 TO STA. 258+00				
FED. ROAD DIST. NO. _		ILLINOIS	FED. AID PROJECT	



PROP. CURVETL R01-2
 PI STA. =9+84.35
 Δ =8° 20' 21" (LT)
 D =9° 32' 57"
 R =600.00'
 T =43.74'
 L =87.33'
 E =1.59'
 e = ----
 T.R. = ----
 S.E. RUN = ----
 P.C. STA. =9+40.61
 P.T. STA. =10+27.93

PT Sta 10+27.93

PC Sta 9+40.61

POT Sta 11+77.31

PT Sta 5+04.54








PC Sta 3+73.63

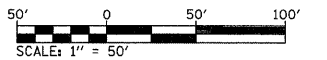
PROP. CURVETL R01-1
 PI STA. =4+39.34
 Δ =12° 30' 03" (LT)
 D =9° 32' 57"
 R =600.00'
 T =65.72'
 L =130.91'
 E =3.59'
 e = ----
 T.R. = ----
 S.E. RUN = ----
 P.C. STA. =3+73.63
 P.T. STA. =5+04.54

MATCHLINE 243+00.00

MATCHLINE 258+00.00

LEGEND

-  TEMPORARY DITCH CHECK- ROLLED EXCELSIOR, SILT WEDGES/PANELS
-  TEMPORARY DITCH CHECK- AGGREGATE
-  EROSION CONTROL BLANKET
-  PERIMETER EROSION BARRIER- SILT FILTER FENCE OR OTHER AS APPROVED BY THE ENGINEER
-  INLET AND PIPE PROTECTION
-  STONE DUMPED RIPRAP, CLASS A3
-  STONE RIPRAP, CLASS A5 WITH FILTER FABRIC



REVISIONS	
NAME	DATE

ILLINOIS DEPARTMENT OF TRANSPORTATION
EROSION CONTROL PLAN
 FAP ROUTE 809 (IL RTE. 158)
 SECTION (133, 134)RS-4, 135RS-5
 ST. CLAIR AND MONROE COUNTY
 SCALE: VERT. _____ DRAWN BY _____
 DATE _____ CHECKED BY _____

PLOT DATE = #DATE#
 FILE NAME = #FILE#
 PLOT SCALE = #SCALE#
 USER NAME = #USER#