CONTRACT NO. 76408

F.A.P. RTE.	SECTION	COUNTY	TOTAL SHEETS	SHEET NO.
809	(133,134)RS-4,135RS-5	ST. CLAIR, MONROE	252	107
STA. _____		TO STA._____		
FED. ROAD DIST. NO. _	ILLINOIS	FED. AID PROJECT		

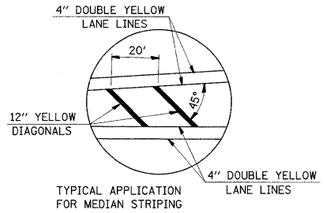

TYPICAL APPLICATION
FOR MEDIAN STRIPING

DETAIL 'A'
NOT TO SCALE

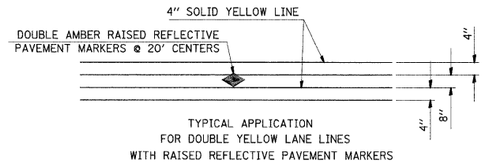

TYPICAL APPLICATION
FOR DOUBLE YELLOW LANE LINES
WITH RAISED REFLECTIVE PAVEMENT MARKERS

DETAIL 'B'

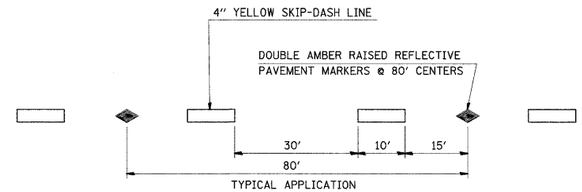

TYPICAL APPLICATION
FOR YELLOW SKIP-DASH LINES
WITH RAISED REFLECTIVE PAVEMENT MARKERS

DETAIL 'C'

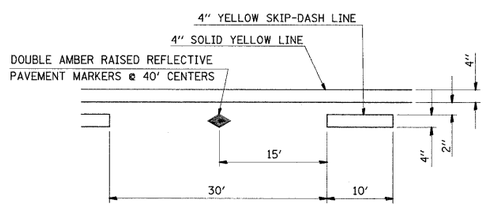

TYPICAL APPLICATION FOR
SOLID YELLOW AND SKIP-DASH LINES
WITH RAISED REFLECTIVE PAVEMENT MARKERS

DETAIL 'D'

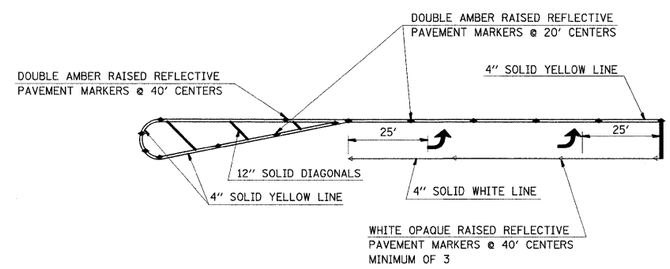

TYPICAL APPLICATION
FOR LEFT TURN LANE
WITH RAISED REFLECTIVE PAVEMENT MARKERS

DETAIL 'E'

REVISIONS	
NAME	DATE

ILLINOIS DEPARTMENT OF TRANSPORTATION

MISC. DETAILS

FAP ROUTE 809 (IL RTE. 158)
SECTION (133, 134)RS-4, 135RS-5
ST. CLAIR AND MONROE COUNTY

SCALE: VERT. HORIZ.
DATE
DRAWN BY
CHECKED BY

PLOT DATE = 1/8/2009
FILE NAME = c:\pw_work\PWIDOT\KARLASAL\dms51225\b1n801902a.dgn
PLOT SCALE = 50.0000 ' / IN.
REFERENCE = REF