

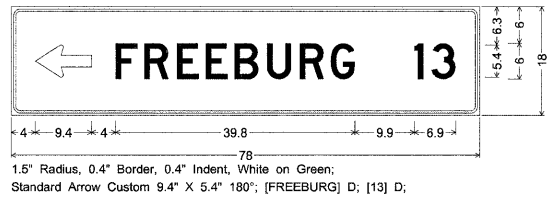
3.0" Radius, 1.3" Border, 0.8" Indent, White on Green;
 [East St Louis] ClearviewHwy-5-W; [Waterloo] ClearviewHwy-5-W; [JCT 3/4 MILE] ClearviewHwy-5-W;

3.0" Radius, 1.3" Border, 0.8" Indent, White on Green;
 [NORTH] ClearviewHwy-5-W; [ENDS] ClearviewHwy-5-W; [East St Louis] ClearviewHwy-5-W; [NEXT RIGHT] ClearviewHwy-5-W;

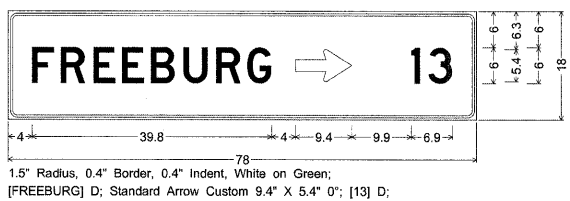
XM-2

STANDARD SIGN NUMBER XM-2
 GREAT RIVER ROAD, ILLINOIS

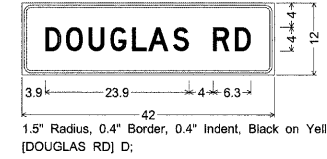
WIDE FLANGE BREAK-AWAY SIGN POST SCHEDULE									
STA	OFFSET	POST	STUB POST 1	SIGN POST 1	STUB POST 2	SIGN POST 2	STRUCTURAL STEEL	CONCRETE	REBAR
			FT	FT	FT	FT	LB	CU YD	LB
141+70	30' LT	W10 X 22	3	8.3	3	7.3	871.2	2.36	184
168+00	30' LT	W10 X 22	3	7.1	3	7.1	862.4	2.36	184
TOTALS							1733.6	4.72	368



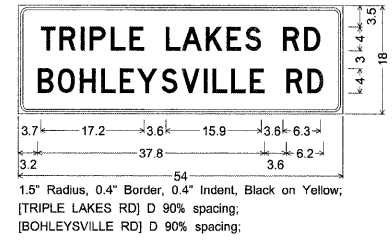
1.5" Radius, 0.4" Border, 0.4" Indent, White on Green;
 Standard Arrow Custom 9.4" X 5.4" 180°; [FREEBURG] D; [13] D;



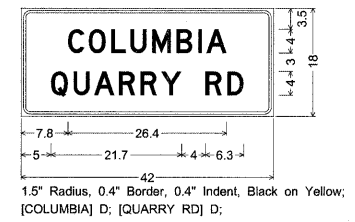
1.5" Radius, 0.4" Border, 0.4" Indent, White on Green;
 [FREEBURG] D; Standard Arrow Custom 9.4" X 5.4" 0°; [13] D;



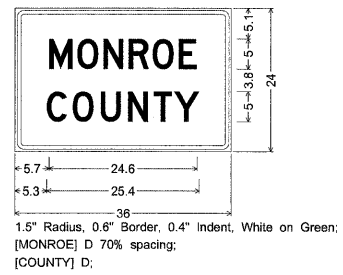
1.5" Radius, 0.4" Border, 0.4" Indent, Black on Yellow;
 [DOUGLAS RD] D;



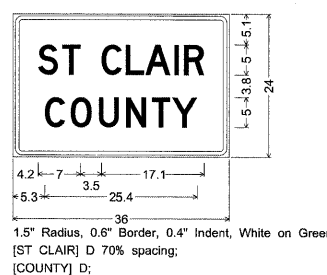
1.5" Radius, 0.4" Border, 0.4" Indent, Black on Yellow;
 [TRIPLE LAKES RD] D 90% spacing;
 [BOHLEYSVILLE RD] D 90% spacing;



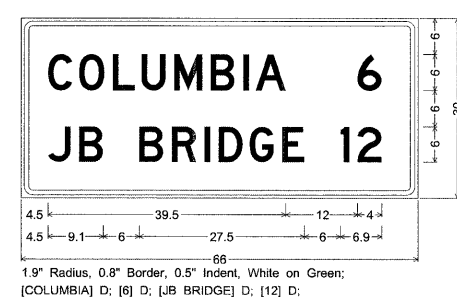
1.5" Radius, 0.4" Border, 0.4" Indent, Black on Yellow;
 [COLUMBIA] D; [QUARRY RD] D;



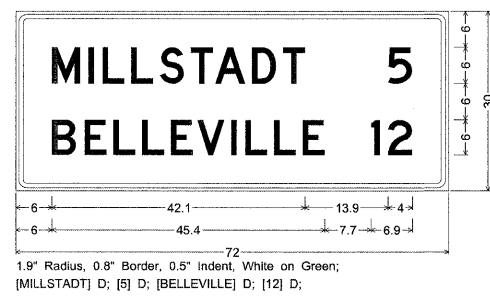
1.5" Radius, 0.6" Border, 0.4" Indent, White on Green;
 [MONROE] D 70% spacing;
 [COUNTY] D;



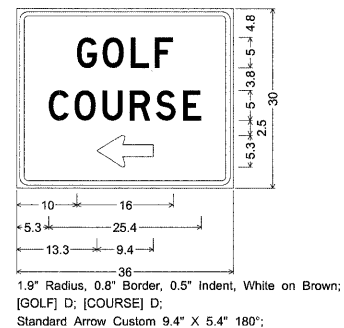
1.5" Radius, 0.6" Border, 0.4" Indent, White on Green;
 [ST CLAIR] D 70% spacing;
 [COUNTY] D;



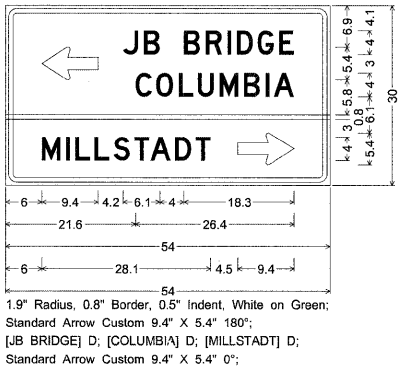
1.9" Radius, 0.8" Border, 0.5" Indent, White on Green;
 [COLUMBIA] D; [6] D; [JB BRIDGE] D; [12] D;



1.9" Radius, 0.8" Border, 0.5" Indent, White on Green;
 [MILLSTADT] D; [5] D; [BELLEVILLE] D; [12] D;



1.9" Radius, 0.8" Border, 0.5" Indent, White on Brown;
 [GOLF] D; [COURSE] D;
 Standard Arrow Custom 9.4" X 5.4" 180°;



1.9" Radius, 0.8" Border, 0.5" Indent, White on Green;
 Standard Arrow Custom 9.4" X 5.4" 180°;
 [JB BRIDGE] D; [COLUMBIA] D; [MILLSTADT] D;
 Standard Arrow Custom 9.4" X 5.4" 0°;

FILE NAME =	USER NAME = bergmd	DESIGNED -	REVISED -
c:\pwork\PWIDOT\BERGMD\dms51225\PLAN	ng.dgn	DRAWN -	REVISED -
		CHECKED -	REVISED -
		DATE -	REVISED -

STATE OF ILLINOIS
 DEPARTMENT OF TRANSPORTATION

SIGN DETAILS

SCALE: _____ SHEET NO. ____ OF ____ SHEETS STA. _____ TO STA. _____

F.A.P. RTE.	SECTION	COUNTY	TOTAL SHEETS	SHEET NO.
809	(13, 134)RS-4, 133BS-5	ST. CLB./MNBQ	252	120A
CONTRACT NO. 76408			ILLINOIS FED. AID PROJECT	