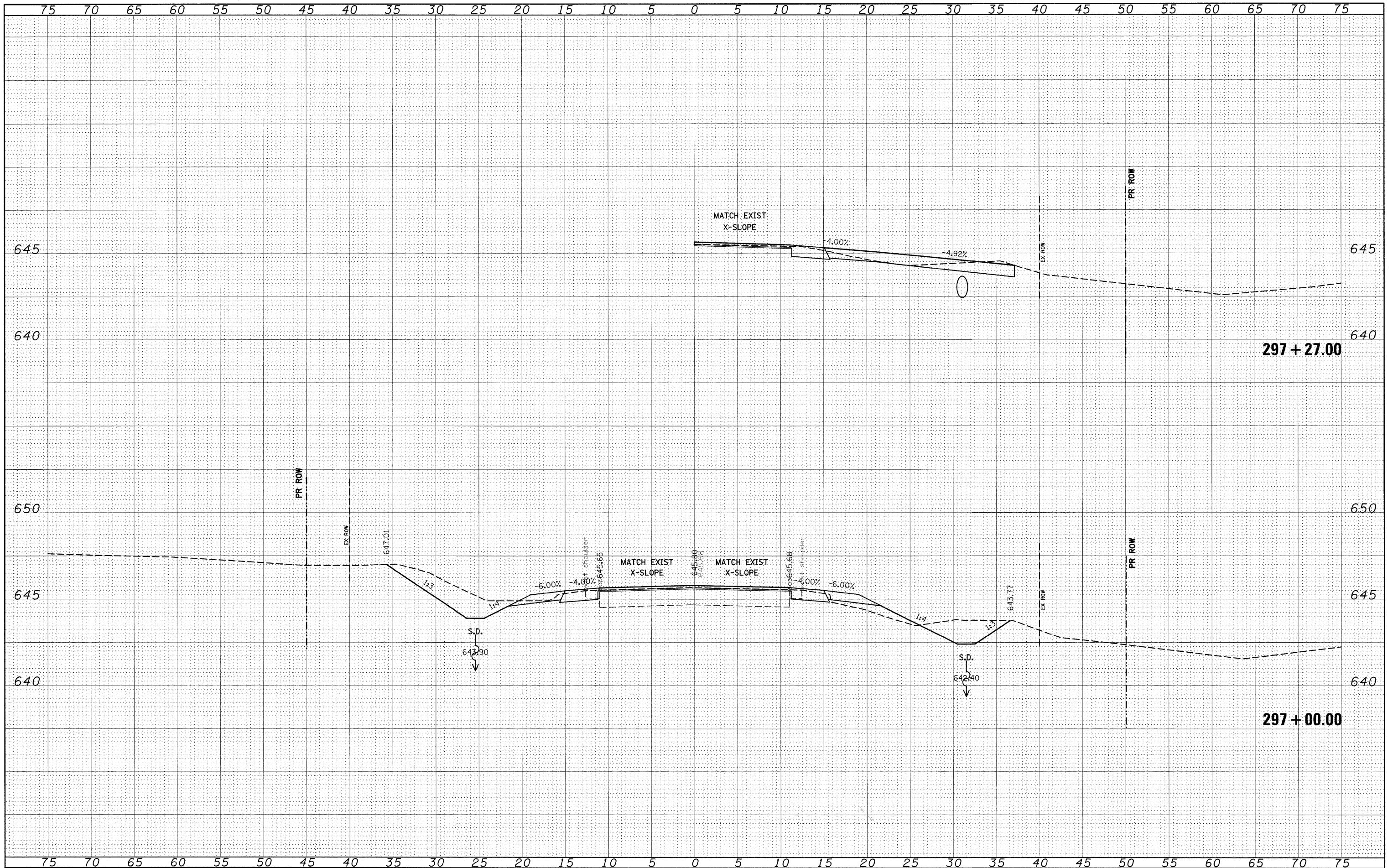


DATE	
BY	
SUBMITTED	
PLOTTED	
TEMPLATE	
NOTE BOOK	
AREAS CHECKED	

DATE	
BY	
SUBMITTED	
PLOTTED	
TEMPLATE	
NOTE BOOK	
AREAS CHECKED	



FILE NAME = c:\pwork\pwidot\dintelman\j\dms51225\ssht21\92.dgn

USER NAME = djntelmarjh
 PLOT SCALE = 5.0000" / IN.
 PLOT DATE = 12/16/2008

DESIGNED -
 DRAWN -
 CHECKED -
 DATE -

REVISED -
 REVISED -
 REVISED -
 REVISED -

**STATE OF ILLINOIS
 DEPARTMENT OF TRANSPORTATION**

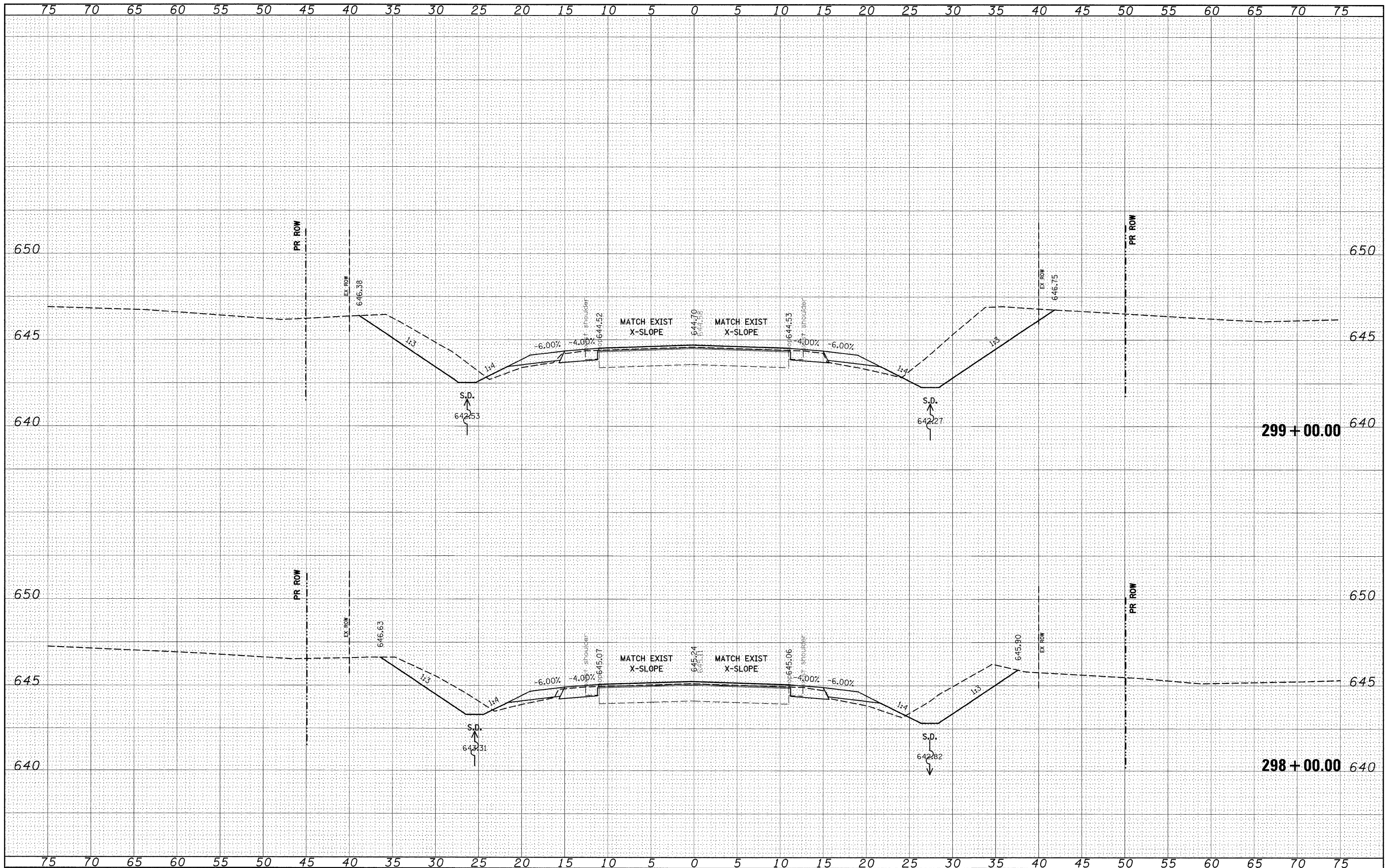
CROSS SECTIONS

SCALE: _____ SHEET NO. ___ OF ___ SHEETS STA. 297+00.00 TO STA. 297+27.00

F.A.P. FILE	SECTION	COUNTY	TOTAL SHEETS	SHEET NO.
809	(133,134)RS-4,135RS-5	ST. CLAIR, MONROE	252	201
FED. ROAD DIST. NO. ILLINOIS FED. AID PROJECT			CONTRACT NO. 76408	

DATE	
BY	
DESIGNED	
PLOTTED	
TEMPLATE	
NOTE BOOK	
AREAS CHECKED	
NO.	

DATE	
BY	
DESIGNED	
PLOTTED	
TEMPLATE	
NOTE BOOK	
AREAS CHECKED	
NO.	



FILE NAME = c:\pwork\PWIDOT\INTELMAN\j\dms51225\ssht181802.dgn

USER NAME = dntelma\nj
 DESIGNED -
 DRAWN -
 CHECKED -
 DATE -

REVIS
 REVIS
 REVIS
 REVIS

REVIS
 REVIS
 REVIS
 REVIS

**STATE OF ILLINOIS
 DEPARTMENT OF TRANSPORTATION**

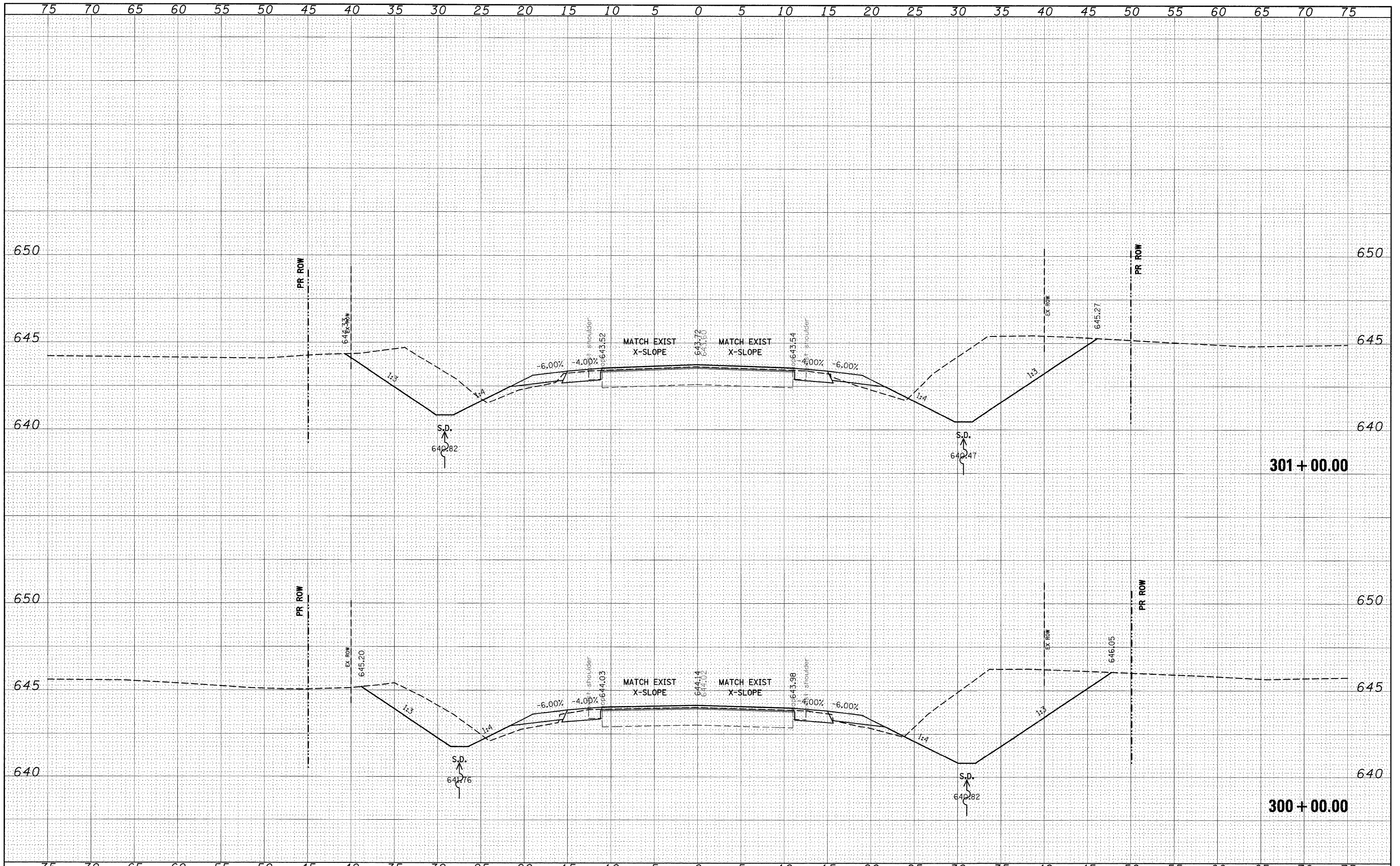
CROSS SECTIONS

SCALE: _____ SHEET NO. ____ OF ____ SHEETS STA. 298+00.00 TO STA. 299+00.00

E.V.P. RTE.	SECTION	COUNTY	TOTAL SHEETS	SHEET NO.
809	(133,134)RS-4,135RS-5	ST. CLAIR, MONROE	252	202
CONTRACT NO. 76408			ILLINOIS FED. AID PROJECT	

DATE	
BY	
FINAL SURVEY	SURVEYED
NOTE BOOK	PLOTTED
NO.	TEMPLATE
	AREAS CHECKED

DATE	
BY	
ORIGINAL SURVEY	SURVEYED
NOTE BOOK	PLOTTED
NO.	TEMPLATE
	AREAS CHECKED



FILE NAME =
 c:\pwork\p1001\DINTELMAN\JNDms51225\ssht01

USER NAME = dintelman.jn
 02.jdgn
 PLOT SCALE = 5,0000 ' / IN.
 PLOT DATE = 12/16/2008

DESIGNED -
 DRAWN -
 CHECKED -
 DATE -

REVISED -
 REVISED -
 REVISED -
 REVISED -

**STATE OF ILLINOIS
 DEPARTMENT OF TRANSPORTATION**

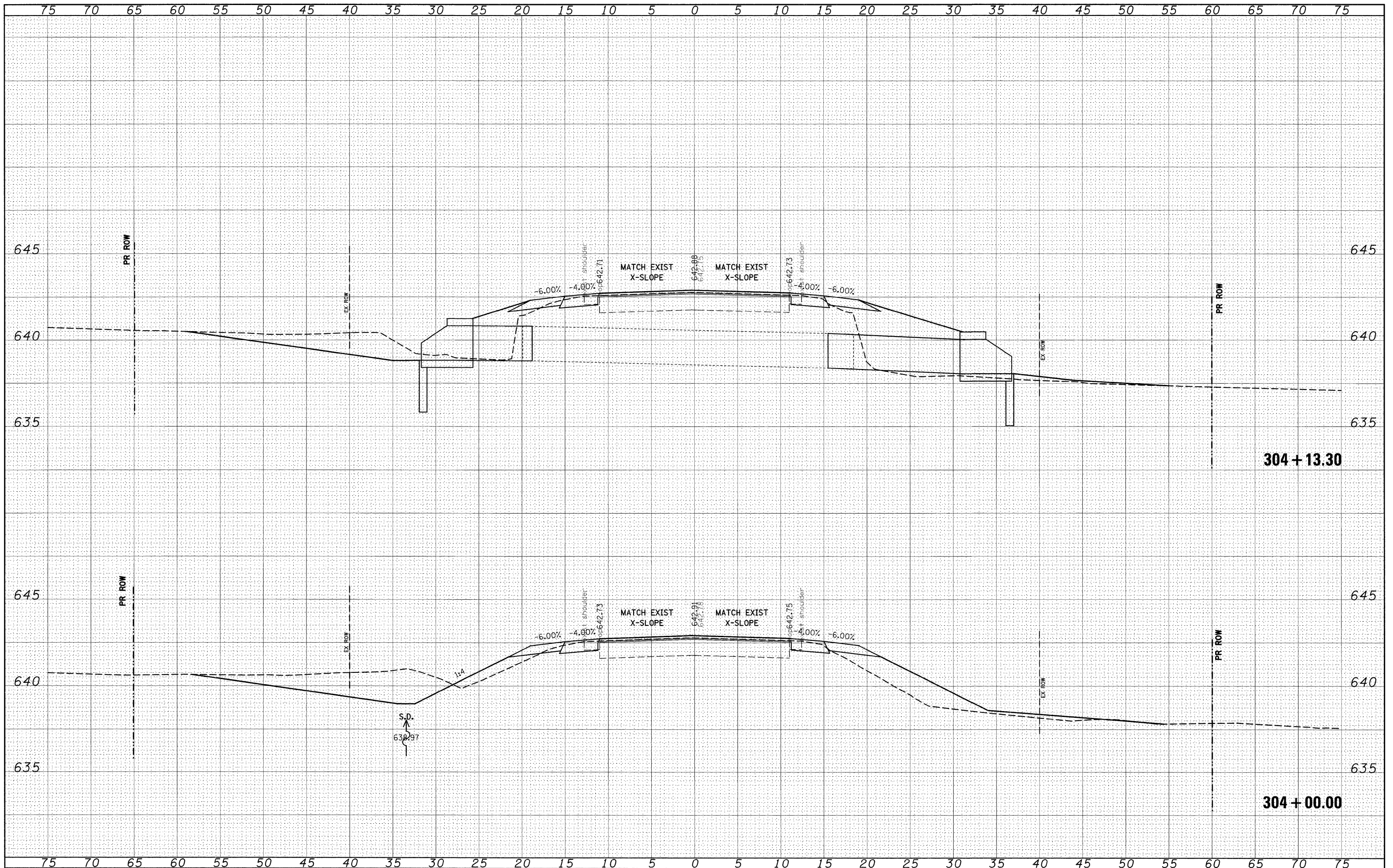
CROSS SECTIONS

SCALE: _____ SHEET NO. ____ OF ____ SHEETS STA. 300+00.00 TO STA. 301+00.00

F.A.P. RTE.	SECTION	COUNTY	TOTAL SHEETS	SHEET NO.
809	(133,134)RS-4,135RS-5	ST. CLAIR, MONROE	252	203
CONTRACT NO. 76408				
FED. ROAD DIST. NO. _ ILLINOIS FED. AID PROJECT				

DATE	
BY	
DESIGNED	
DRAWN	
CHECKED	
REVISIONS	
NO.	

DATE	
BY	
DESIGNED	
DRAWN	
CHECKED	
REVISIONS	
NO.	



FILE NAME = c:\pwork\pwidot\dintelmanj\des51225\ssht10102.dgn

USER NAME = dntelmanj
 PLOT SCALE = 5.0000' / IN.
 PLOT DATE = 12/16/2008

DESIGNED -
 DRAWN -
 CHECKED -
 DATE -

REVISED -
 REVISED -
 REVISED -
 REVISED -

**STATE OF ILLINOIS
 DEPARTMENT OF TRANSPORTATION**

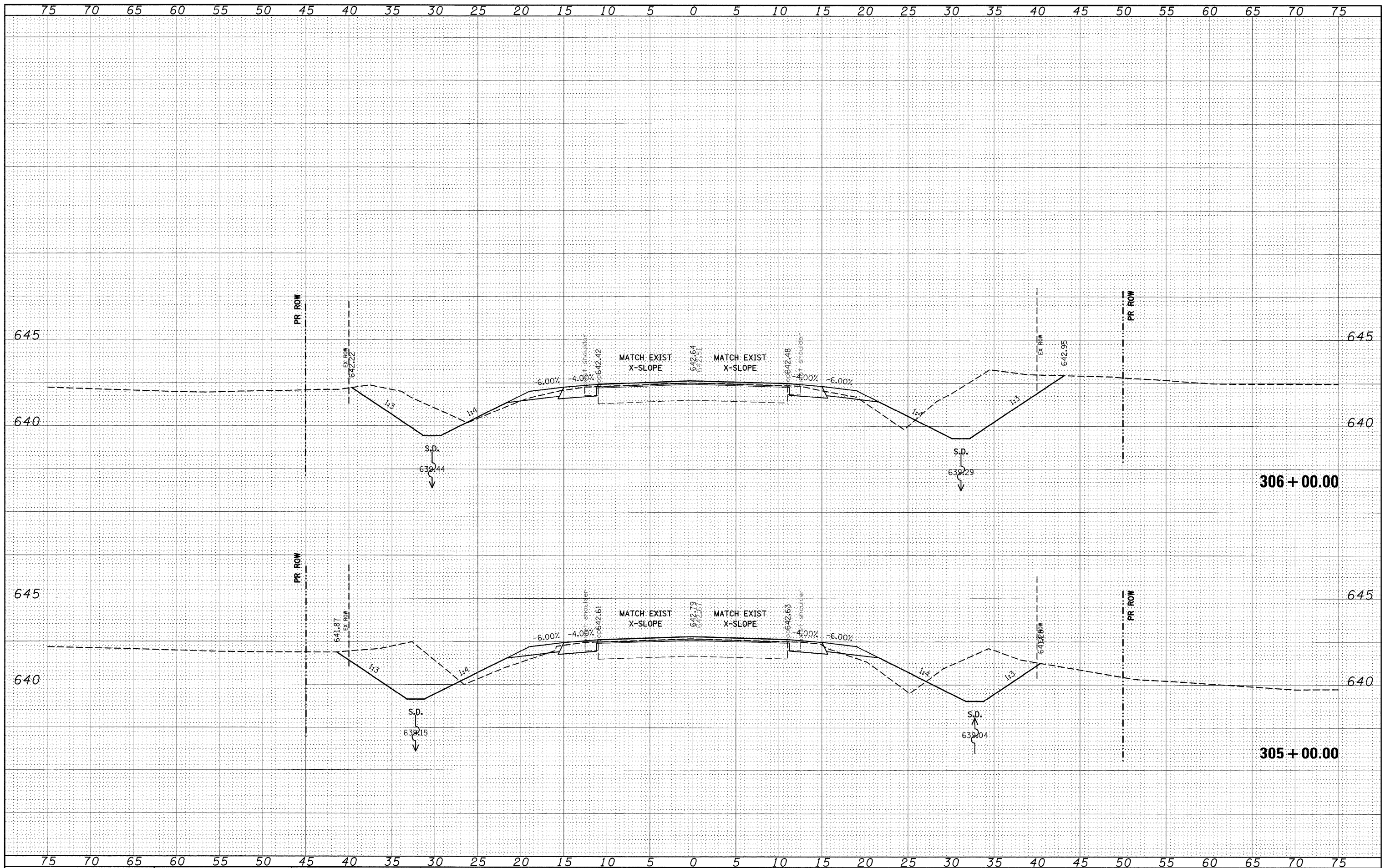
CROSS SECTIONS

SCALE: _____ SHEET NO. ___ OF ___ SHEETS STA. 304+00.00 TO STA. 304+13.30

F.A.P. R.T.E.	SECTION	COUNTY	TOTAL SHEETS	SHEET NO.
809	(133,134)RS-4,135RS-5	ST. CLAIR, MONROE	252	205
CONTRACT NO. 76408				
ILLINOIS FED. AID PROJECT				

DATE	
BT	
DESIGNED	
PLOTTED	
TEMPLATE	
NOTE BOOK	
AREAS	
AREAS CHECKED	
NO.	

DATE	
BT	
DESIGNED	
PLOTTED	
TEMPLATE	
NOTE BOOK	
AREAS	
AREAS CHECKED	
NO.	



FILE NAME =
 os\p\work\PROJECT\INTELMAN\J\dm51225\ssht01

USER NAME = dintelmanj
 02.dgn
 PLOT SCALE = 5.0000' / IN.
 PLOT DATE = 12/16/2008

DESIGNED -
 DRAWN -
 CHECKED -
 DATE -

REVISED -
 REVISED -
 REVISED -
 REVISED -

**STATE OF ILLINOIS
 DEPARTMENT OF TRANSPORTATION**

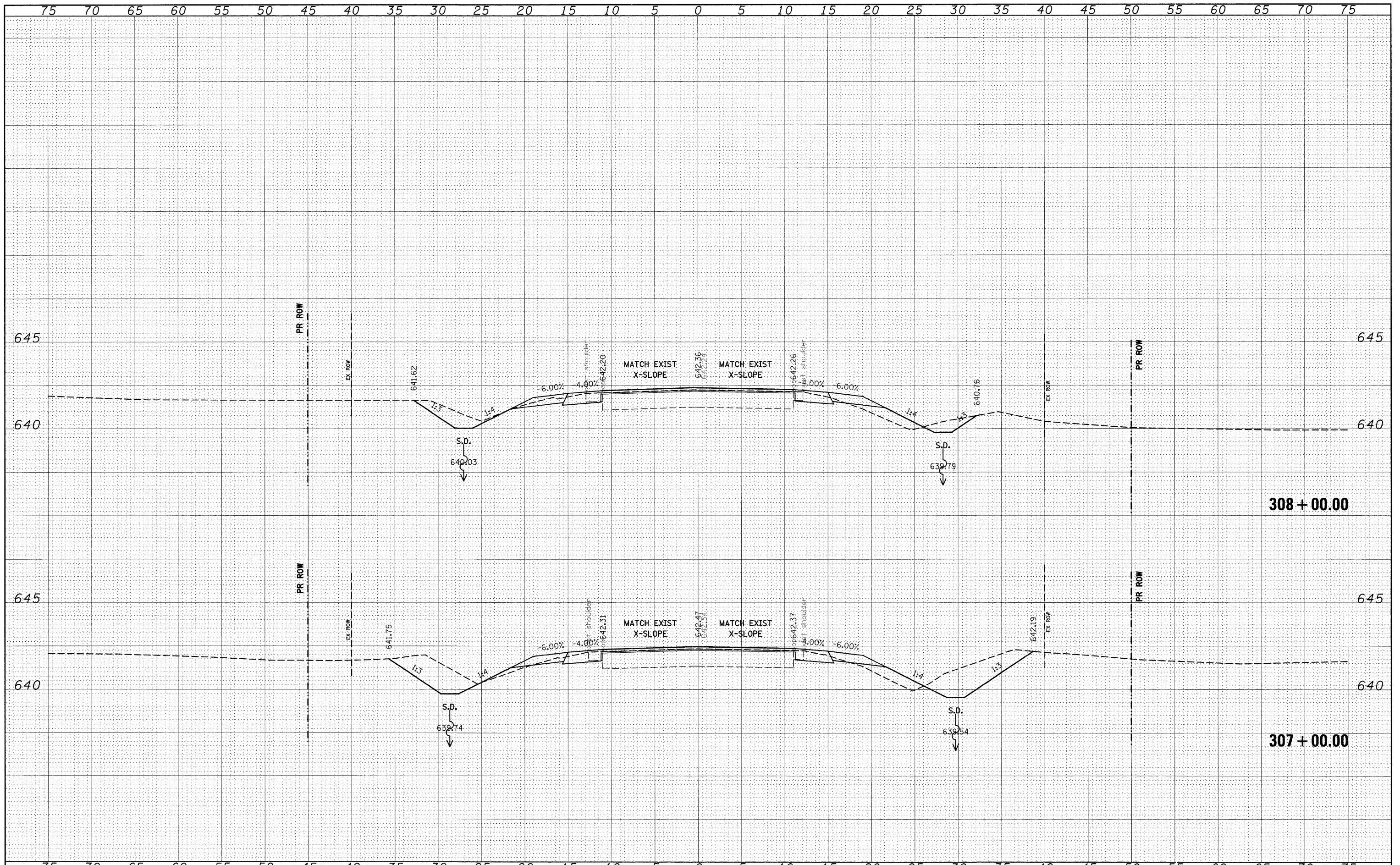
CROSS SECTIONS

SCALE: _____ SHEET NO. ___ OF ___ SHEETS STA. 305+00.00 TO STA. 306+00.00

FILE NO.	SECTION	COUNTY	TOTAL SHEETS	SHEET NO.
809	(133,134)RS-4,135RS-5	ST. CLAIR, MONROE	252	206
CONTRACT NO. 76408				
FED. ROAD DIST. NO. ILLINOIS FED. AID PROJECT				

DATE	
BY	
DESIGNED	
DRAWN	
CHECKED	
DATE	
REVISIONS	
NO.	
AREAS CHECKED	
NO.	
AREAS CHECKED	

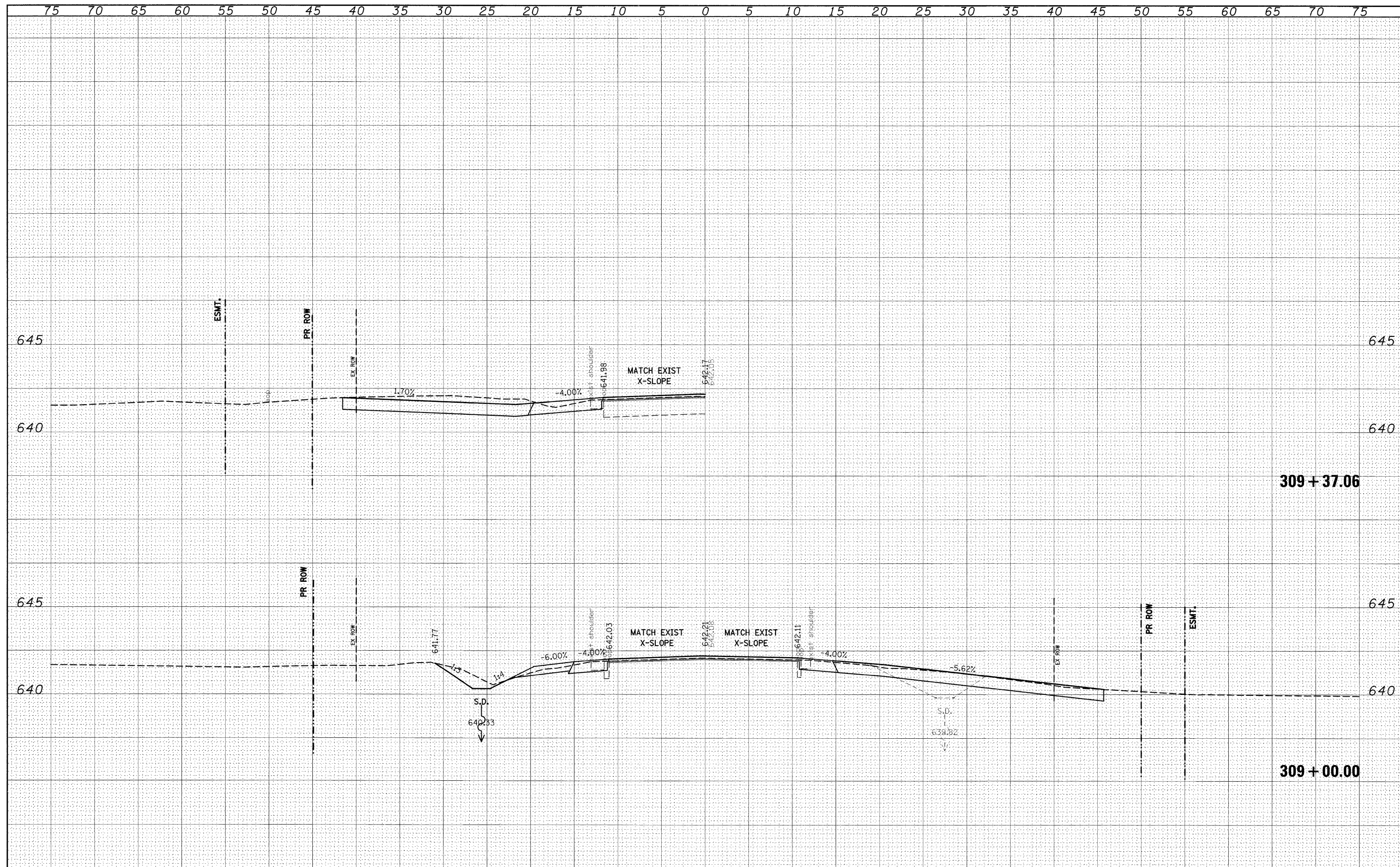
DATE	
BY	
DESIGNED	
DRAWN	
CHECKED	
DATE	
REVISIONS	
NO.	
AREAS CHECKED	
NO.	
AREAS CHECKED	



FILE NAME =	USER NAME = dntelmarjn	DESIGNED -	REVISD -	STATE OF ILLINOIS DEPARTMENT OF TRANSPORTATION	CROSS SECTIONS		F.A.P. RTE.	SECTION	COUNTY	TOTAL SHEETS	SHEET NO.
os\p\work\PWIDOT\DINTELMAN\JN\dms51225\kssh\0102.dgn		DRAWN -	REVISD -		809	(133,134)RS-4,135RS-5	ST. CLAIR, MONROE	252	207		
PLOT SCALE = 5.0000' / IN.		CHECKED -	REVISD -		CONTRACT NO. 76408						
PLOT DATE = 12/16/2008		DATE -	REVISD -		FED. ROAD DIST. NO. ILLINOIS FED. AID PROJECT						
SCALE: _____ SHEET NO. ___ OF ___ SHEETS STA. 307+00.00 TO STA. 308+00.00											

DATE	
BY	
SURVEY	
PLOTTED	
TEMPLATE	
AREAS	
CHECKED	
NO.	

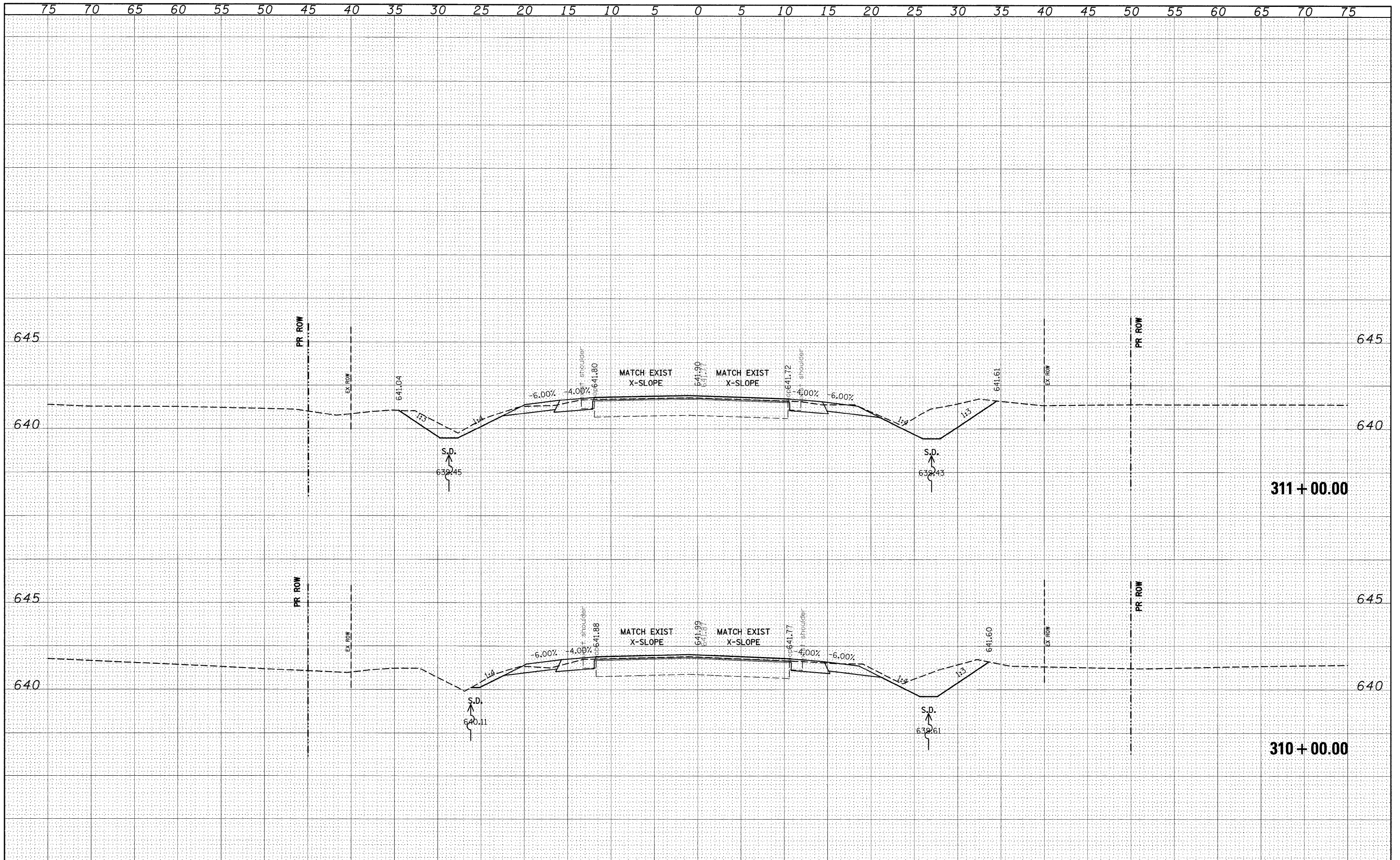
DATE	
BY	
ORIGINAL	
SURVEY	
PLOTTED	
TEMPLATE	
AREAS	
CHECKED	
NO.	



FILE NAME =	USER NAME = dntelmarjn	DESIGNED -	REVISED -	STATE OF ILLINOIS DEPARTMENT OF TRANSPORTATION	CROSS SECTIONS		F.A.P. RTE.	SECTION	COUNTY	TOTAL SHEETS	SHEET NO.
ct:\pw\work\VPWIDOT\DINTELMAN\JN\dms51225\ssht02	102.jdgn	DRAWN -	REVISED -		809	(133,134)RS-4,135RS-5	ST. CLAIR, MONROE	252	208		
PLOT SCALE = 5.0000' / IN.		CHECKED -	REVISED -		CONTRACT NO. 76408						
PLOT DATE = 12/16/2008		DATE -	REVISED -		ILLINOIS FED. AID PROJECT						
				SCALE: _____ SHEET NO. ___ OF ___ SHEETS		STA. 309+00.00 TO STA. 309+37.06					

DATE	
BY	
FINAL SURVEY	SUBMITTED
NOTE BOOK	PLOTTED
NO.	TEMPLATE
	AREAS CHECKED

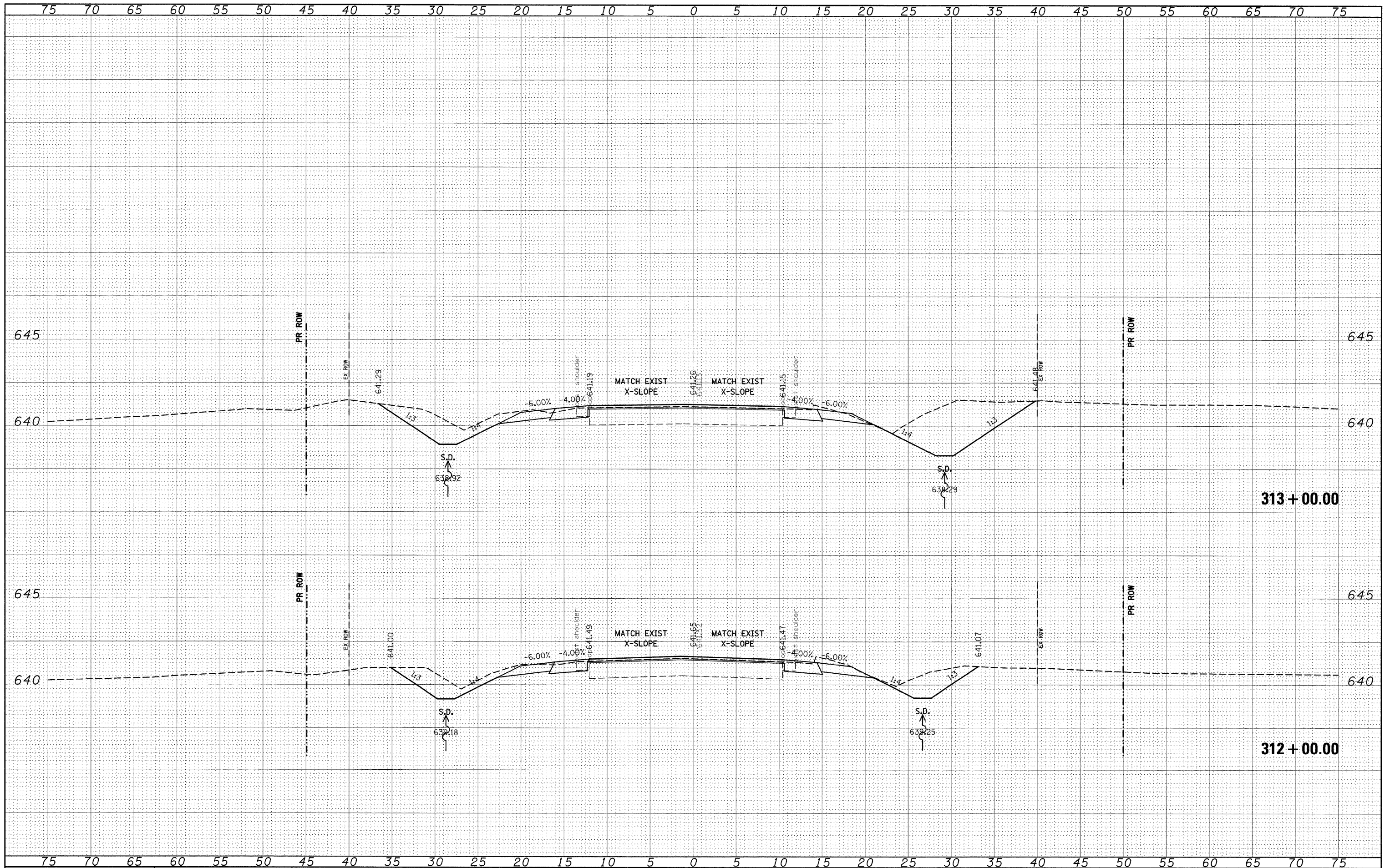
DATE	
BY	
ORIGINAL SURVEY	SUBMITTED
NOTE BOOK	PLOTTED
NO.	TEMPLATE
	AREAS CHECKED



FILE NAME =	USER NAME = dintelmanjn	DESIGNED -	REVISED -	STATE OF ILLINOIS DEPARTMENT OF TRANSPORTATION	CROSS SECTIONS		F.A.P. RTE. =	SECTION	COUNTY	TOTAL SHEETS	SHEET NO.
o:\p\work\pwidot\dintelmanjn\dms51225\ssh02.dgn	02.dgn	DRAWN -	REVISED -		809	(133,134)RS-4,135RS-5	ST. CLAIR, MONROE	252	209		
PLOT SCALE = 5.0000' / IN.		CHECKED -	REVISED -		CONTRACT NO. 76408						
PLOT DATE = 12/16/2008		DATE -	REVISED -		FED. ROAD DIST. NO. ILLINOIS FED. AID PROJECT						

DATE	
BY	
DESIGNED	
DRAWN	
CHECKED	
DATE	
REVISIONS	
NO.	
DESCRIPTION	
DATE	
BY	
NO.	
DESCRIPTION	
DATE	
BY	
NO.	
DESCRIPTION	

DATE	
BY	
DESIGNED	
DRAWN	
CHECKED	
DATE	
REVISIONS	
NO.	
DESCRIPTION	
DATE	
BY	
NO.	
DESCRIPTION	
DATE	
BY	
NO.	
DESCRIPTION	



FILE NAME = c:\pwork\pwidct\dintelmanjn\dms51225\ssah\0821.dgn

USER NAME = dintelmanjn
 0821.dgn
 PLOT SCALE = 5,000' / IN.
 PLOT DATE = 12/16/2008

DESIGNED -
 DRAWN -
 CHECKED -
 DATE -

REVISED -
 REVISED -
 REVISED -
 REVISED -

**STATE OF ILLINOIS
 DEPARTMENT OF TRANSPORTATION**

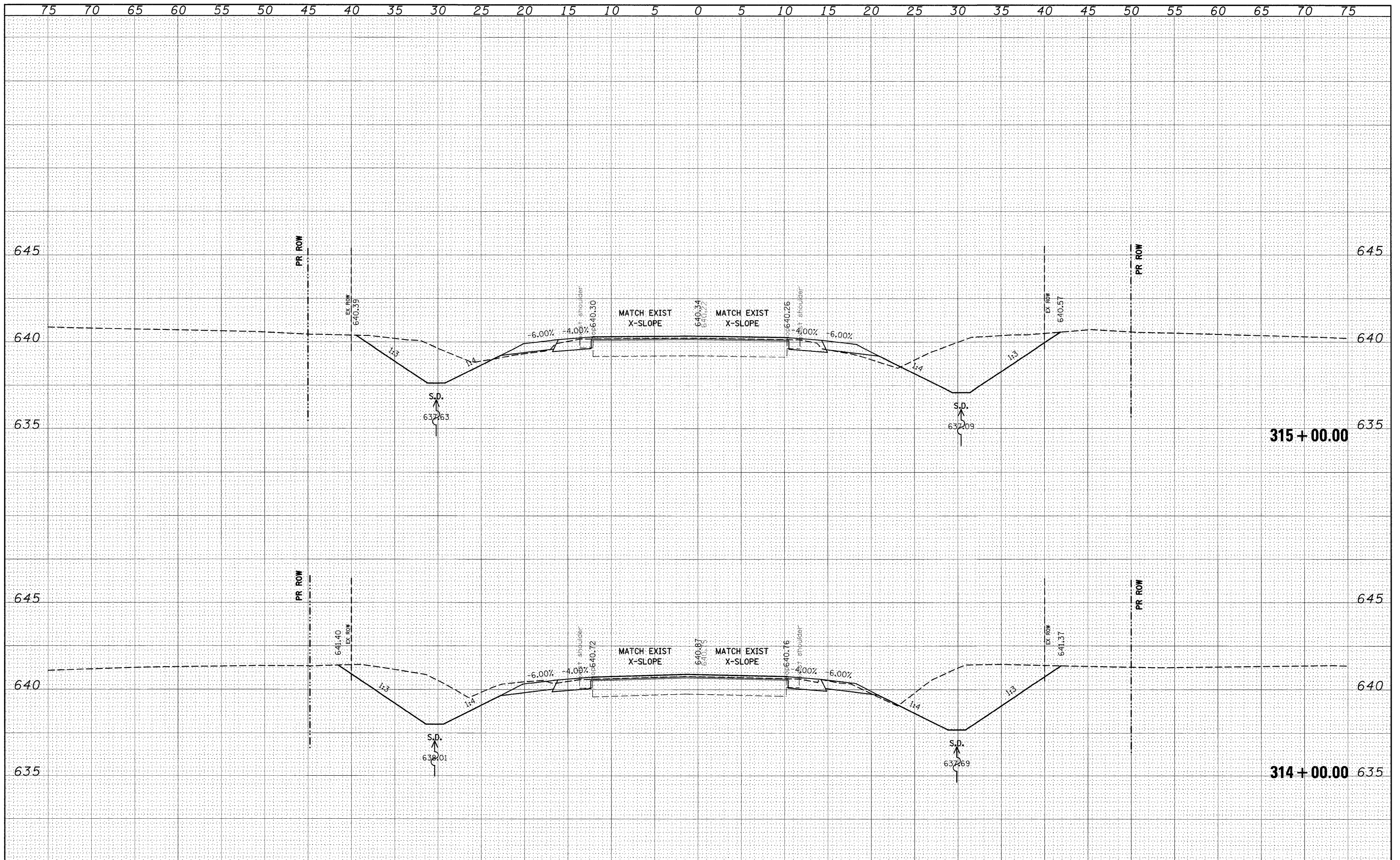
CROSS SECTIONS

SCALE: _____ SHEET NO. ___ OF ___ SHEETS STA. 312+00.00 TO STA. 313+00.00

F.P.L. FILE	SECTION	COUNTY	TOTAL SHEETS	SHEET NO.
809	(133,134)RS-4,135RS-5	ST. CLAIR, MONROE	252	210
CONTRACT NO. 76408				
FED. ROAD DIST. NO. ILLINOIS FED. AID PROJECT				

DATE	
BY	
FINAL SURVEY	SURVEYED
NOTE BOOK	PLOTTED
NO.	TEMPLATE
	AREAS CHECKED

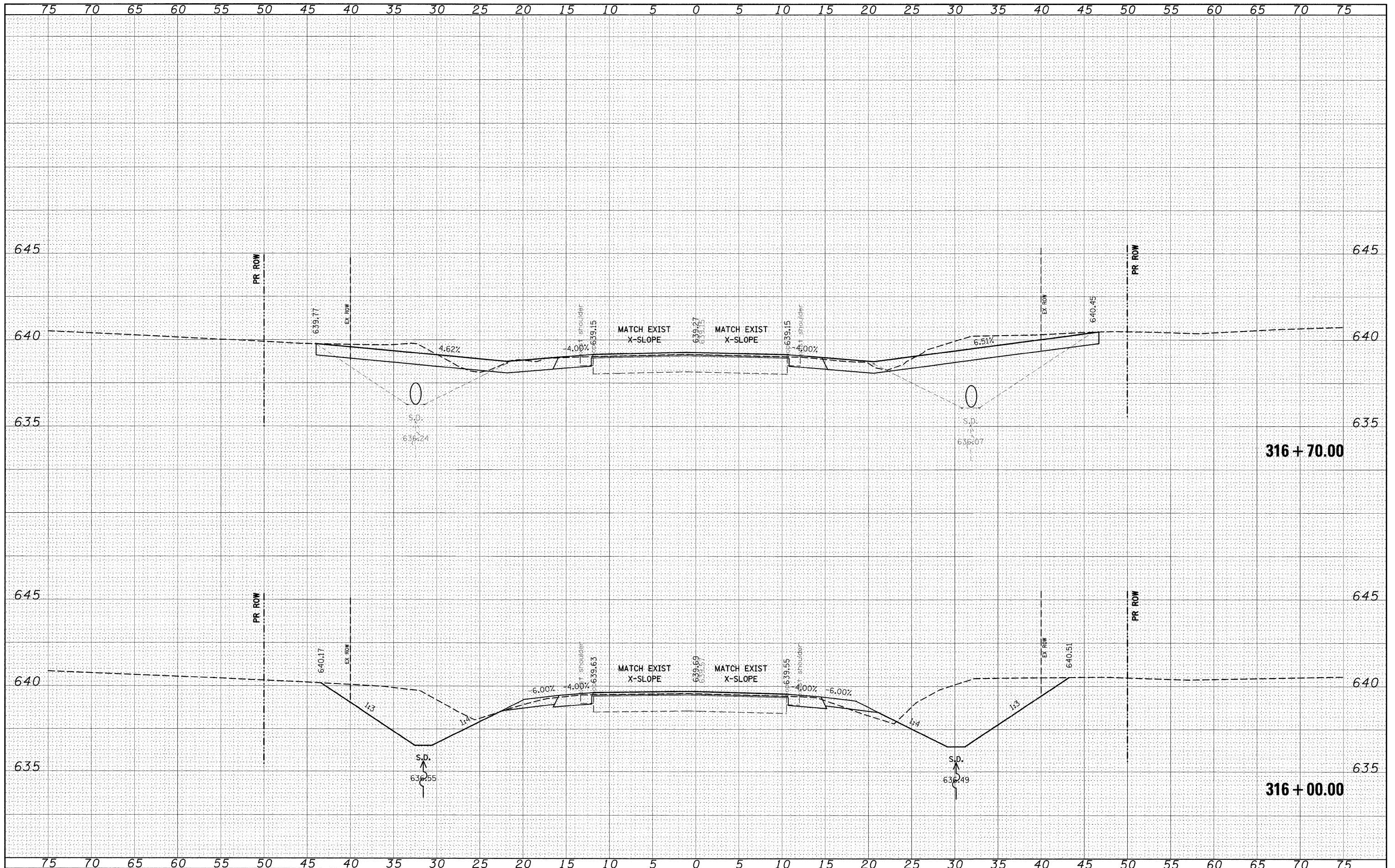
DATE	
BY	
ORIGINAL SURVEY	SURVEYED
NOTE BOOK	PLOTTED
NO.	TEMPLATE
	AREAS CHECKED



FILE NAME =	USER NAME = dintelmanjn	DESIGNED -	REVISED -	STATE OF ILLINOIS DEPARTMENT OF TRANSPORTATION	CROSS SECTIONS				F.A.P. RTE. =	SECTION	COUNTY	TOTAL SHEETS	SHEET NO.
cs\p\work\p\W100T\DINTELMANJN\dms51225\ssah\0102.jxdgn		DRAWN -	REVISED -		809	(133,134)RS-4,135RS-5	ST. CLAIR, MONROE	252	211				
PLOT SCALE = 5.0000' / IN.		CHECKED -	REVISED -		CONTRACT NO. 76408								
PLOT DATE = 12/16/2008		DATE -	REVISED -		ILLINOIS FED. AID PROJECT								

DATE	
BY	
REVISIONS	
PLOTTED	
TEMPLATE	
NOTE BOOK	
AREAS CHECKED	

DATE	
BY	
REVISIONS	
PLOTTED	
TEMPLATE	
NOTE BOOK	
AREAS CHECKED	



FILE NAME =
 c:\pwork\pwidot\dintelman\j\dms51225\csh401

USER NAME = dntelman
 102.dgn
 PLOT SCALE = 5.0000' / IN.
 PLOT DATE = 12/16/2008

DESIGNED -
 DRAWN -
 CHECKED -
 DATE -

REVISED -
 REVISED -
 REVISED -
 REVISED -

**STATE OF ILLINOIS
 DEPARTMENT OF TRANSPORTATION**

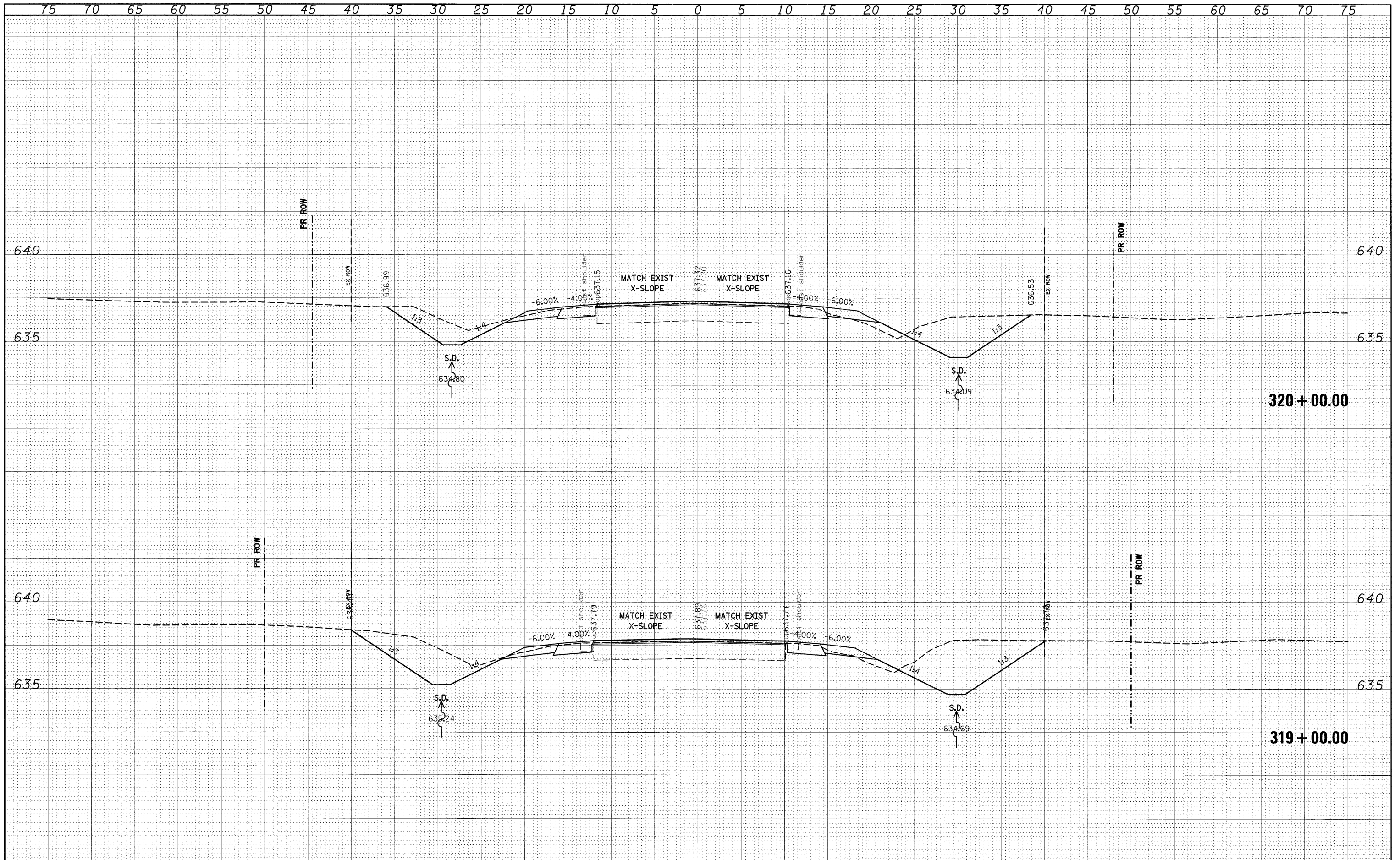
CROSS SECTIONS

SCALE: _____ SHEET NO. ___ OF ___ SHEETS STA. 316+00.00 TO STA. 316+70.00

F.A.P. RTE.	SECTION	COUNTY	TOTAL SHEETS	SHEET NO.
809	(133,134)RS-4,135RS-5	ST. CLAIR, MONROE	252	212
CONTRACT NO. 76408				
FED. ROAD DIST. NO. ILLINOIS FED. AID PROJECT				

DATE	
BY	
DESIGNED	
DRAWN	
CHECKED	
DATE	
FILE NAME	
USER NAME	
DESIGNED	
DRAWN	
CHECKED	
DATE	

DATE	
BY	
DESIGNED	
DRAWN	
CHECKED	
DATE	
FILE NAME	
USER NAME	
DESIGNED	
DRAWN	
CHECKED	
DATE	



FILE NAME =
 USER NAME =
 DESIGNED -
 DRAWN -
 CHECKED -
 DATE -

USER NAME =
 PLOT SCALE = 5.0000' / IN.
 PLOT DATE = 12/16/2008

DESIGNED -
 DRAWN -
 CHECKED -
 DATE -

REVISED -
 REVISED -
 REVISED -
 REVISED -

**STATE OF ILLINOIS
 DEPARTMENT OF TRANSPORTATION**

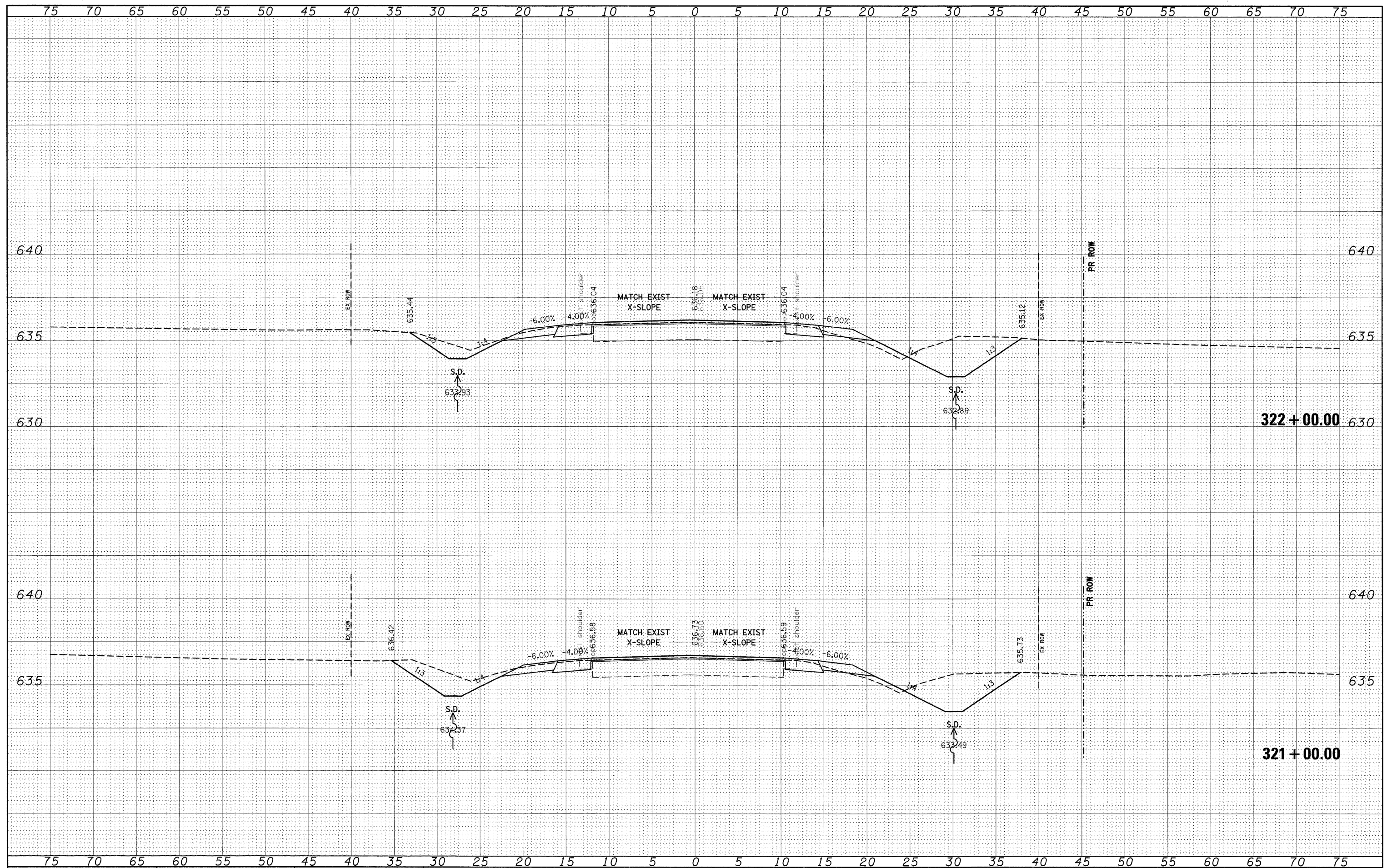
CROSS SECTIONS

SCALE: _____ SHEET NO. ____ OF ____ SHEETS STA. 319+00.00 TO STA. 320+00.00

F.A.P. RITE	SECTION	COUNTY	TOTAL SHEETS	SHEET NO.
809	(133,134)RS-4,135RS-5	ST. CLAIR, MONROE	252	214
CONTRACT NO. 76408				
FED. ROAD DIST. NO. ILLINOIS FED. AID PROJECT				

DATE	
BY	
DESIGNED	
DRAWN	
CHECKED	
DATE	
REVISIONS	
NO.	
DESCRIPTION	
DATE	
BY	
DESIGNED	
DRAWN	
CHECKED	
DATE	
REVISIONS	
NO.	
DESCRIPTION	
DATE	
BY	
DESIGNED	
DRAWN	
CHECKED	
DATE	
REVISIONS	
NO.	
DESCRIPTION	

DATE	
BY	
DESIGNED	
DRAWN	
CHECKED	
DATE	
REVISIONS	
NO.	
DESCRIPTION	
DATE	
BY	
DESIGNED	
DRAWN	
CHECKED	
DATE	
REVISIONS	
NO.	
DESCRIPTION	
DATE	
BY	
DESIGNED	
DRAWN	
CHECKED	
DATE	
REVISIONS	
NO.	
DESCRIPTION	



FILE NAME = c:\pwork\pwidot\INTEL\MANJN\dms51225\csh10102.dgn

USER NAME = dintelmanjn

DESIGNED -
DRAWN -
CHECKED -
DATE -

REVISED -
REVISED -
REVISED -
REVISED -

**STATE OF ILLINOIS
DEPARTMENT OF TRANSPORTATION**

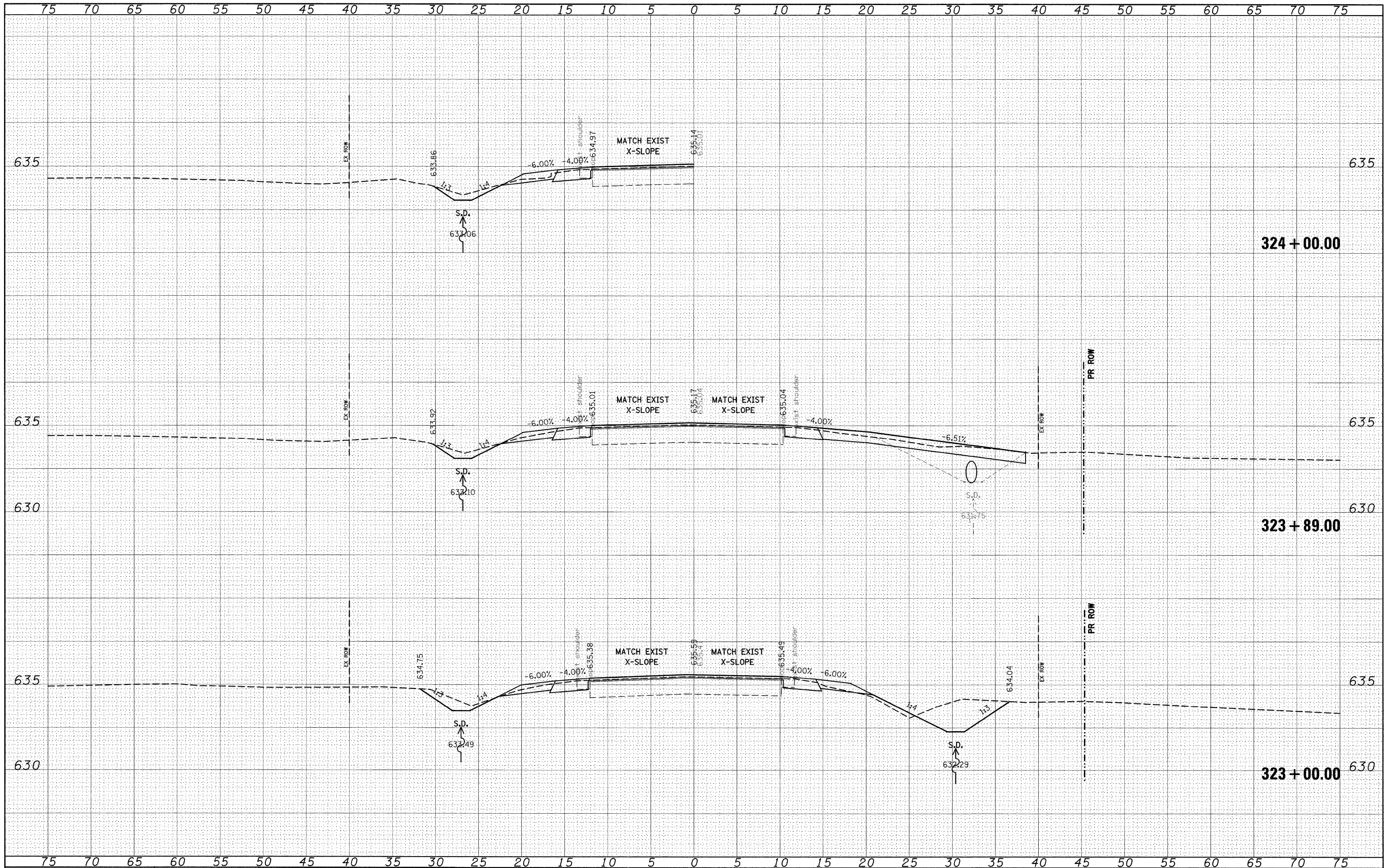
CROSS SECTIONS

SCALE: _____ SHEET NO. ___ OF ___ SHEETS STA. 321+00.00 TO STA. 322+00.00

F.A.P. RTE.	SECTION	COUNTY	TOTAL SHEETS	SHEET NO.
809	(133,134)RS-4,135RS-5	ST. CLAIR, MONROE	252	215
CONTRACT NO. 76408				
FED. ROAD DIST. NO. ILLINOIS FED. AID PROJECT				

DATE	
BY	
DESIGNED	
DRAWN	
CHECKED	
DATE	
FILE NAME	
PROJECT	
DATE	
BY	
DESIGNED	
DRAWN	
CHECKED	
DATE	

DATE	
BY	
DESIGNED	
DRAWN	
CHECKED	
DATE	
FILE NAME	
PROJECT	
DATE	
BY	
DESIGNED	
DRAWN	
CHECKED	
DATE	



FILE NAME = c:\pwork\pwork\INTELMANJN\dms51225\csh10102.dgn
 USER NAME = dntelma
 PLOT SCALE = 5.0000' / IN.
 PLOT DATE = 12/16/2008

DESIGNED -
 DRAWN -
 CHECKED -
 DATE -

REVISED -
 REVISED -
 REVISED -
 REVISED -

STATE OF ILLINOIS
 DEPARTMENT OF TRANSPORTATION

CROSS SECTIONS

SCALE: SHEET NO. OF SHEETS STA. 323+00.00 TO STA. 324+00.00

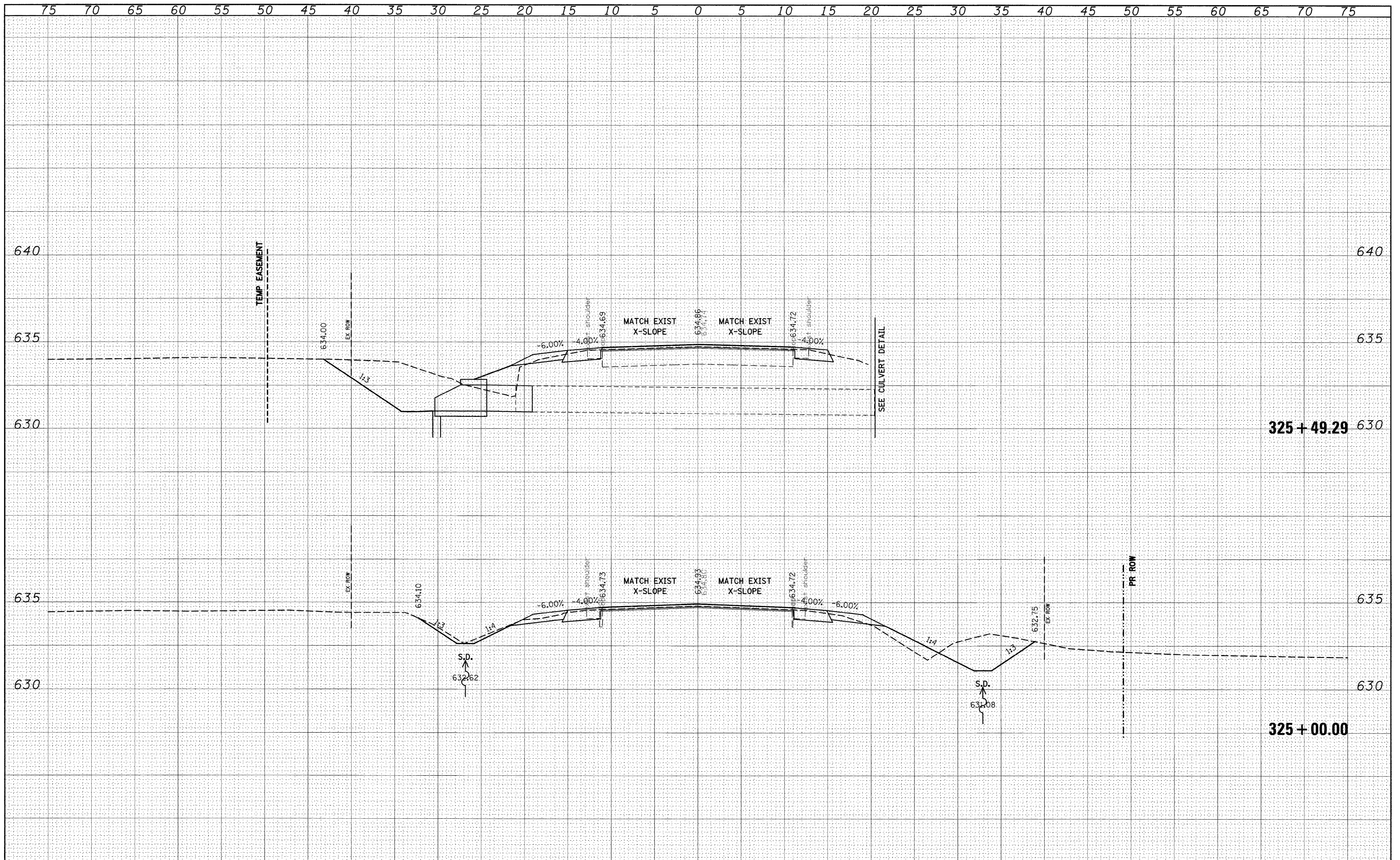
R.F.P. NO. 809 SECTION (133,134)RS-4,135RS-5 COUNTY ST. CLAIR, MONROE TOTAL SHEETS 252 SHEET NO. 216

CONTRACT NO. 76408

FED. ROAD DIST. NO. ILLINOIS FED. AID PROJECT

DATE	
BY	
DESIGNED	
DRAWN	
CHECKED	
DATE	
REVISIONS	
NO.	
REVISIONS	
NO.	
REVISIONS	
NO.	

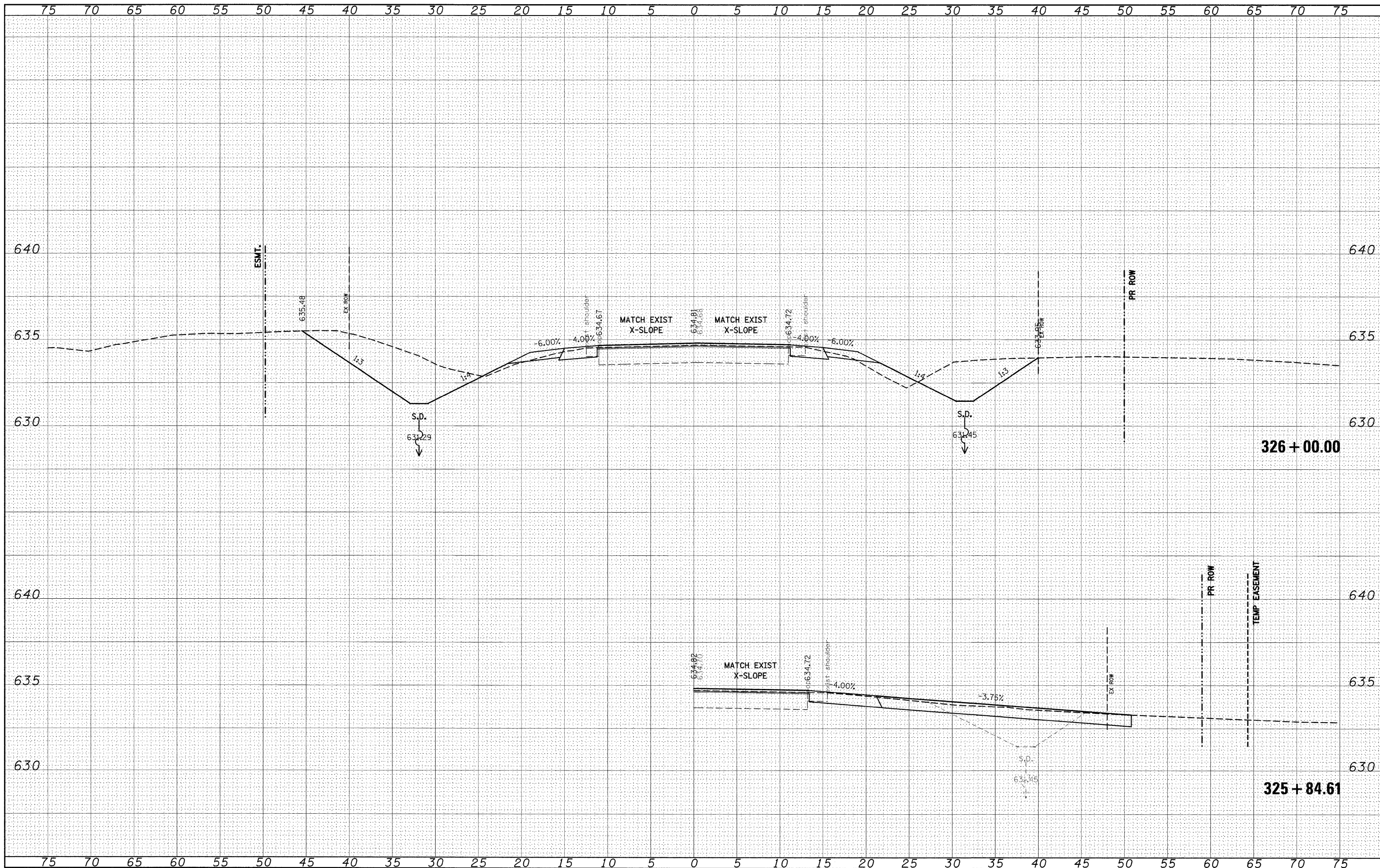
DATE	
BY	
DESIGNED	
DRAWN	
CHECKED	
DATE	
REVISIONS	
NO.	
REVISIONS	
NO.	
REVISIONS	
NO.	



FILE NAME =	USER NAME = dintelmanjn	DESIGNED -	REVISIED -	STATE OF ILLINOIS DEPARTMENT OF TRANSPORTATION	CROSS SECTIONS		F.A.P. RTE.	SECTION	COUNTY	TOTAL SHEETS	SHEET NO.
02\pwork\p\WJ00T\DINTELMANJN\dms51225\ssah10102.jdg		DRAWN -	REVISIED -		809	(133,134)RS-4,135RS-5	ST. CLAIR, MONROE	252	217		
PLOT SCALE = 5.0000' / IN.		CHECKED -	REVISIED -		CONTRACT NO. 76408						
PLOT DATE = 12/16/2008		DATE -	REVISIED -		FED. ROAD DIST. NO. ILLINOIS FED. AID PROJECT						
SCALE: _____ SHEET NO. ____ OF ____ SHEETS STA. 325+00.00 TO STA. 325+49.29											

DATE	
BY	
DESIGNED	
DRAWN	
CHECKED	
DATE	
REVISIONS	
NO.	
DATE	
BY	
DESIGNED	
DRAWN	
CHECKED	
DATE	
REVISIONS	
NO.	
DATE	
BY	
DESIGNED	
DRAWN	
CHECKED	
DATE	
REVISIONS	
NO.	

DATE	
BY	
DESIGNED	
DRAWN	
CHECKED	
DATE	
REVISIONS	
NO.	
DATE	
BY	
DESIGNED	
DRAWN	
CHECKED	
DATE	
REVISIONS	
NO.	



FILE NAME = c:\pwork\pwork\DWG\INTELMAN\JN\dms51225\sssh10102.dgn

USER NAME = dintelmanjn
 PLOT SCALE = 5.0000' / IN.
 PLOT DATE = 12/16/2008

DESIGNED -
 DRAWN -
 CHECKED -
 DATE -

REVISED -
 REVISED -
 REVISED -
 REVISED -

**STATE OF ILLINOIS
 DEPARTMENT OF TRANSPORTATION**

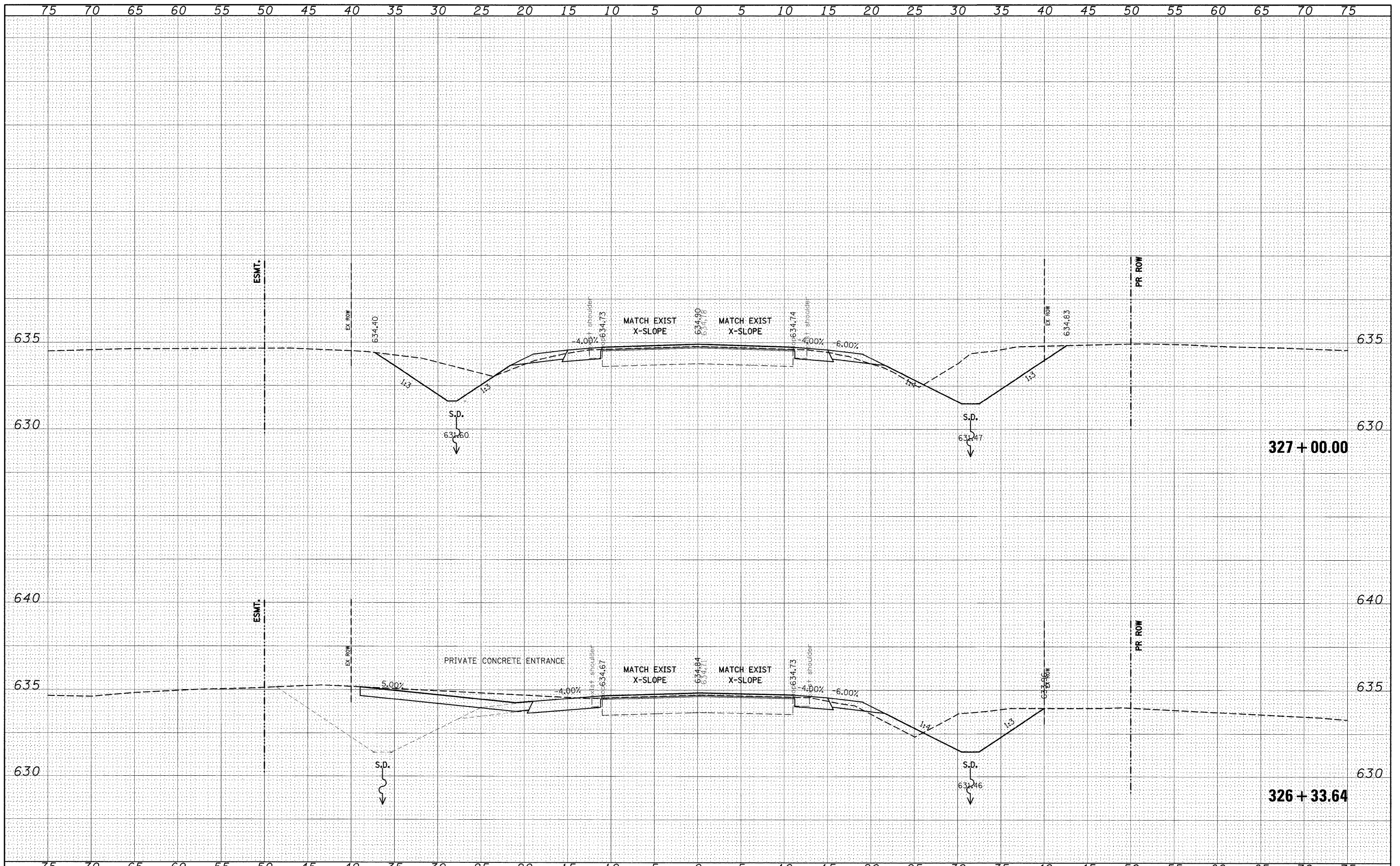
CROSS SECTIONS

SCALE: _____ SHEET NO. ____ OF ____ SHEETS STA. 325+84.61 TO STA. 326+00.00

F.P. R.T.C.	SECTION	COUNTY	TOTAL SHEETS	SHEET NO.
809	(133,134)RS-4,135RS-5	ST. CLAIR, MONROE	252	218
CONTRACT NO. 76408				
FED. ROAD DIST. NO. ILLINOIS FED. AID PROJECT				

DATE	
BY	
DESIGNED	
DRAWN	
CHECKED	
DATE	
FILE NAME	
ORIGINAL SURVEY	
NOTED BOOK	
NO.	
TEMPLATES	
AREAS CHECKED	
AREAS CHECKED	

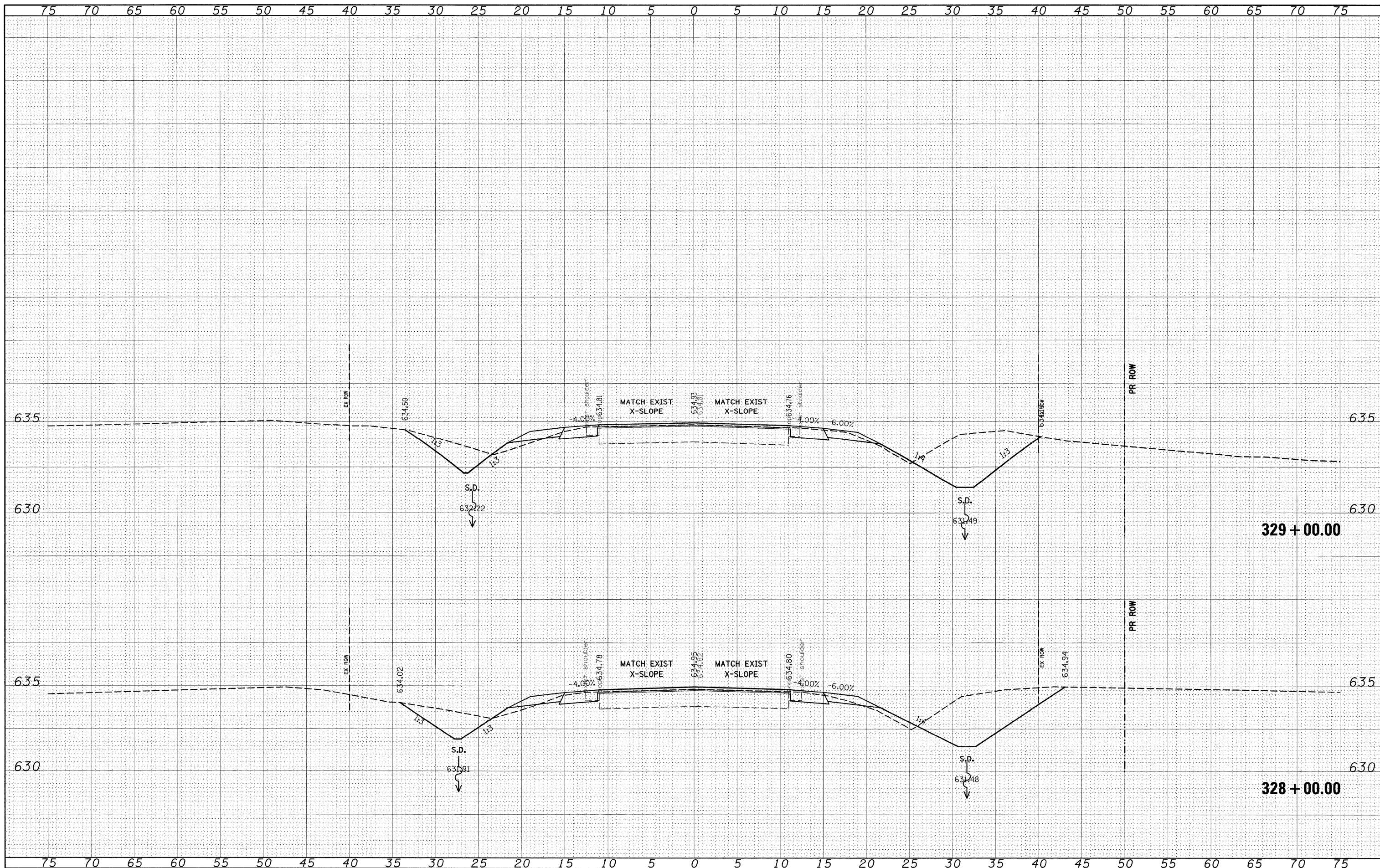
DATE	
BY	
DESIGNED	
DRAWN	
CHECKED	
DATE	
FILE NAME	
ORIGINAL SURVEY	
NOTED BOOK	
NO.	
TEMPLATES	
AREAS CHECKED	
AREAS CHECKED	



FILE NAME =	USER NAME = dnrte1manjn	DESIGNED -	REVISED -	STATE OF ILLINOIS DEPARTMENT OF TRANSPORTATION	CROSS SECTIONS		F.A.P. RTE. =	SECTION	COUNTY	TOTAL SHEETS	SHEET NO.
c:\pwork\pwork\DWIDOT\INTELMAN\J\ms51225\ssht002.dgn	PLT SCALE = 5,0000' / IN.	DRAWN -	REVISED -				809	(133,134)RS-4,135RS-5	ST. CLAIR, MONROE	252	219
PLT DATE = 12/16/2008	DATE -	CHECKED -	REVISED -				SCALE: _____ SHEET NO. ___ OF ___ SHEETS STA. 326+33.64 TO STA. 327+00.00		CONTRACT NO. 76408		
		DATE -	REVISED -				FED. ROAD DIST. NO. _____ ILLINOIS FED. AID PROJECT				

DATE	
BY	
DESIGNED	
PLOTTED	
TEMPLATE	
AREAS CHECKED	
FINAL SURVEY	
NOTE BOOK	
NO.	

DATE	
BY	
DESIGNED	
PLOTTED	
TEMPLATE	
AREAS CHECKED	
ORIGINAL SURVEY	
NOTE BOOK	
NO.	



FILE NAME = c:\pwork\pwidot\dintelman\j\dms51225\ssht02.dgn

USER NAME = dntelmanj
 PLOT SCALE = 5.0000" / IN.
 PLOT DATE = 12/16/2008

DESIGNED - ---
 DRAWN - ---
 CHECKED - ---
 DATE - ---

REVISED - ---
 REVISED - ---
 REVISED - ---
 REVISED - ---

**STATE OF ILLINOIS
 DEPARTMENT OF TRANSPORTATION**

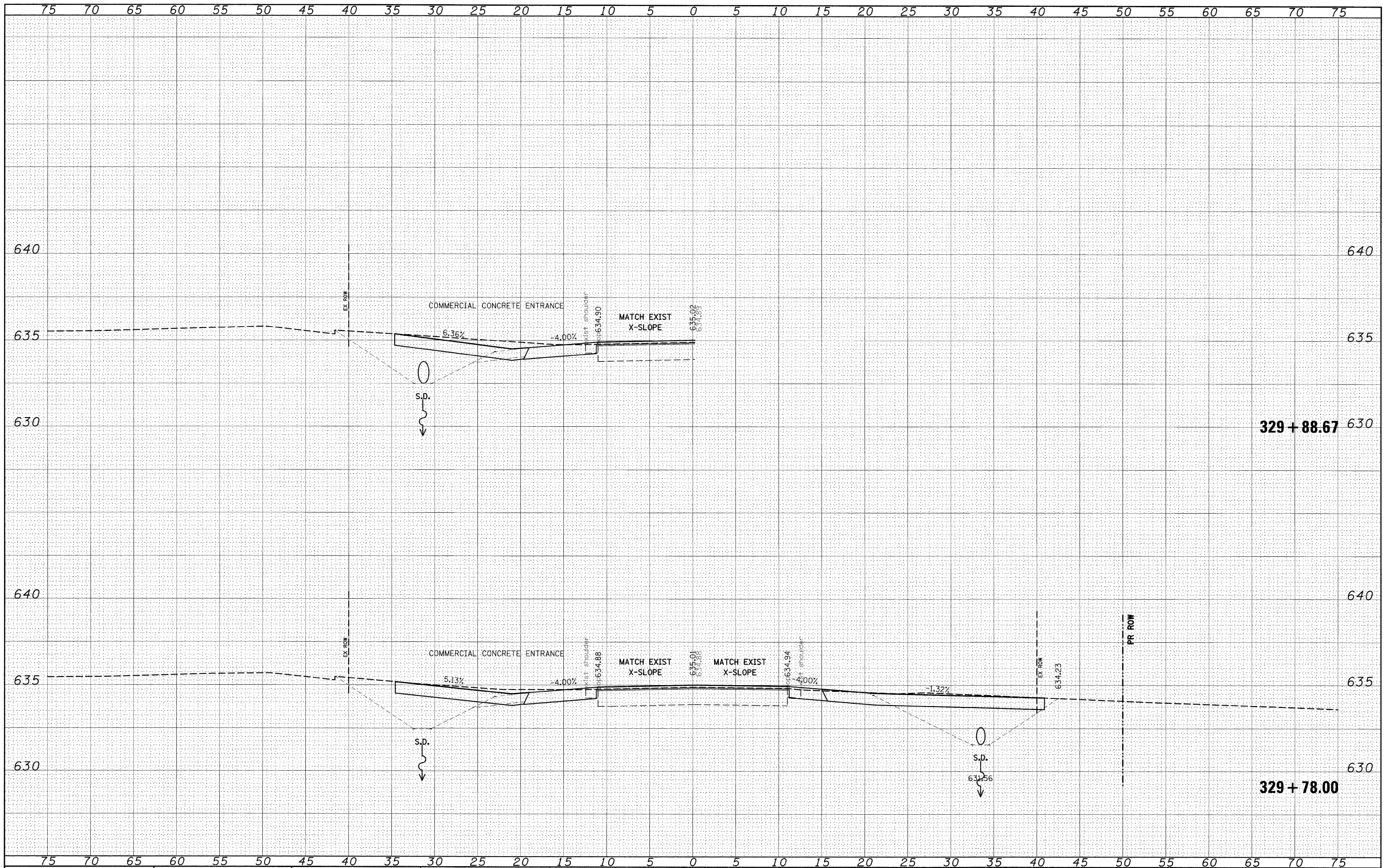
CROSS SECTIONS

SCALE: _____ SHEET NO. ___ OF ___ SHEETS STA. 328+00.00 TO STA. 329+00.00

F.A.P. RTE.	SECTION	COUNTY	TOTAL SHEETS	SHEET NO.
809	(133,134)RS-4,135RS-5	ST. CLAIR, MONROE	252	220
FED. ROAD DIST. NO. ILLINOIS FED. AID PROJECT			CONTRACT NO. 76408	

DATE	
BY	
DESIGNED	
DRAWN	
CHECKED	
DATE	
FILE NAME	
USER NAME	
DESIGNED	
DRAWN	
CHECKED	
DATE	

DATE	
BY	
DESIGNED	
DRAWN	
CHECKED	
DATE	
FILE NAME	
USER NAME	
DESIGNED	
DRAWN	
CHECKED	
DATE	



FILE NAME =
 USER NAME = dintelman,jn
 DESIGNED -
 DRAWN -
 CHECKED -
 DATE -

DESIGNED -
 DRAWN -
 CHECKED -
 DATE -

DESIGNED -
 DRAWN -
 CHECKED -
 DATE -

DESIGNED -
 DRAWN -
 CHECKED -
 DATE -

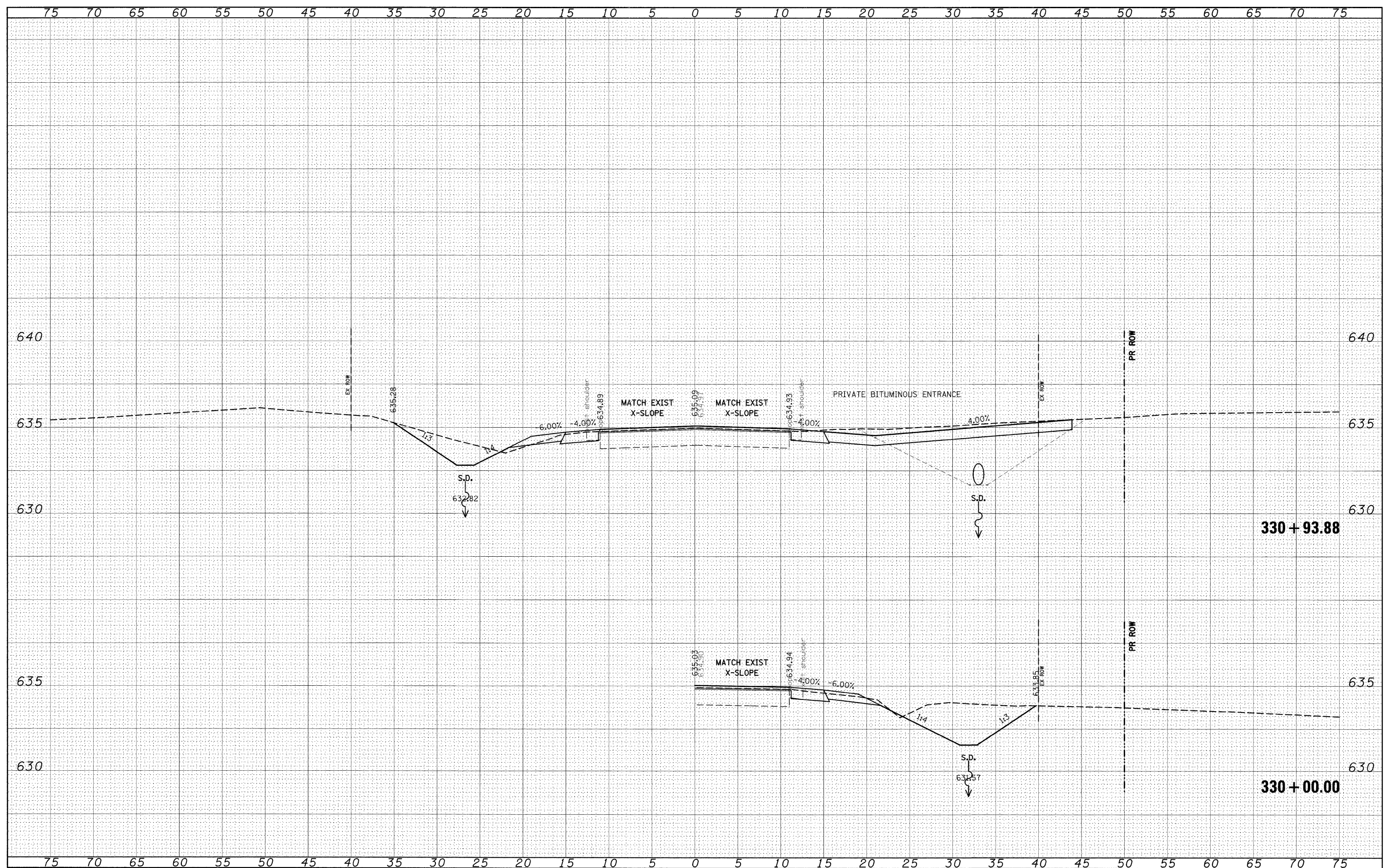
STATE OF ILLINOIS
DEPARTMENT OF TRANSPORTATION

CROSS SECTIONS
 SCALE: _____ SHEET NO. ___ OF ___ SHEETS STA. 329+78.00 TO STA. 329+88.67

FILE	SECTION	COUNTY	TOTAL SHEETS	SHEET NO.
809	(133,134)RS-4,135RS-5	ST. CLAIR, MONROE	252	221
CONTRACT NO. 76408				
FED. ROAD DIST. NO. ILLINOIS FED. AID PROJECT				

DATE	
BY	
REVISIONS	
NO.	
DATE	
BY	
REVISIONS	
NO.	
DATE	
BY	
REVISIONS	
NO.	

DATE	
BY	
REVISIONS	
NO.	
DATE	
BY	
REVISIONS	
NO.	
DATE	
BY	
REVISIONS	
NO.	



FILE NAME = c:\pwork\pwidot\dintelmanjn\dms91225\ssst10102.dgn

USER NAME = dintelmanjn
 DESIGNED -
 DRAWN -
 CHECKED -
 DATE -

REVISIONS
 REVISIONS
 REVISIONS
 REVISIONS

DESIGNED -
 DRAWN -
 CHECKED -
 DATE -

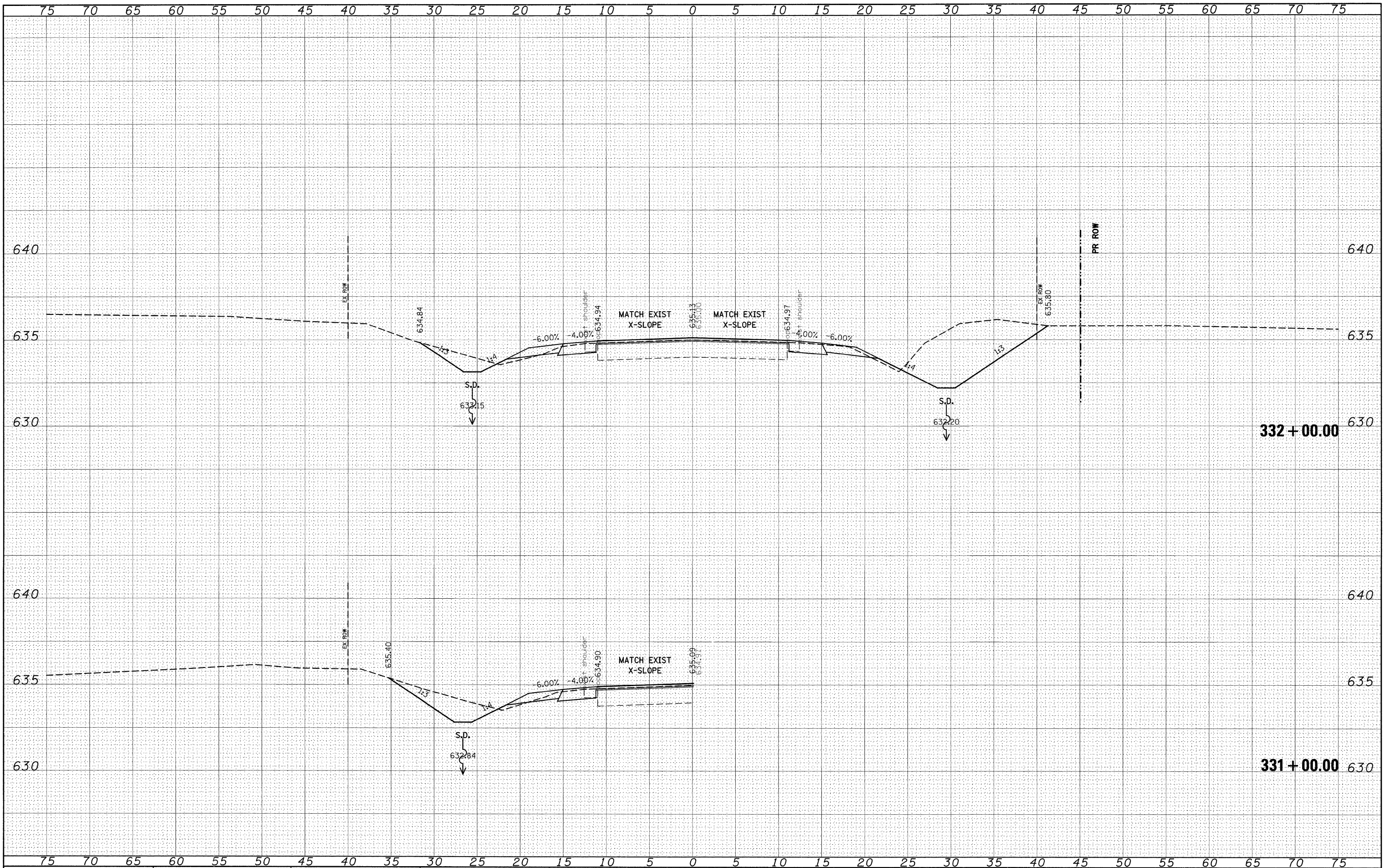
**STATE OF ILLINOIS
 DEPARTMENT OF TRANSPORTATION**

CROSS SECTIONS
 SCALE: _____ SHEET NO. ____ OF ____ SHEETS STA. 330+00.00 TO STA. 330+93.88

F.A.P. R.T.E.	SECTION	COUNTY	TOTAL SHEETS	SHEET NO.
809	(133,134)RS-4,135RS-5	ST. CLAIR, MONROE	252	222
CONTRACT NO. 76408				
FED. ROAD DIST. NO. ILLINOIS FED. AID PROJECT				

BY	DATE
DESIGNED	
DRAWN	
CHECKED	
DATE	
REVISIONS	
NO.	
DESCRIPTION	
DATE	
BY	
DATE	
NO.	
DESCRIPTION	
DATE	
BY	
DATE	
NO.	
DESCRIPTION	

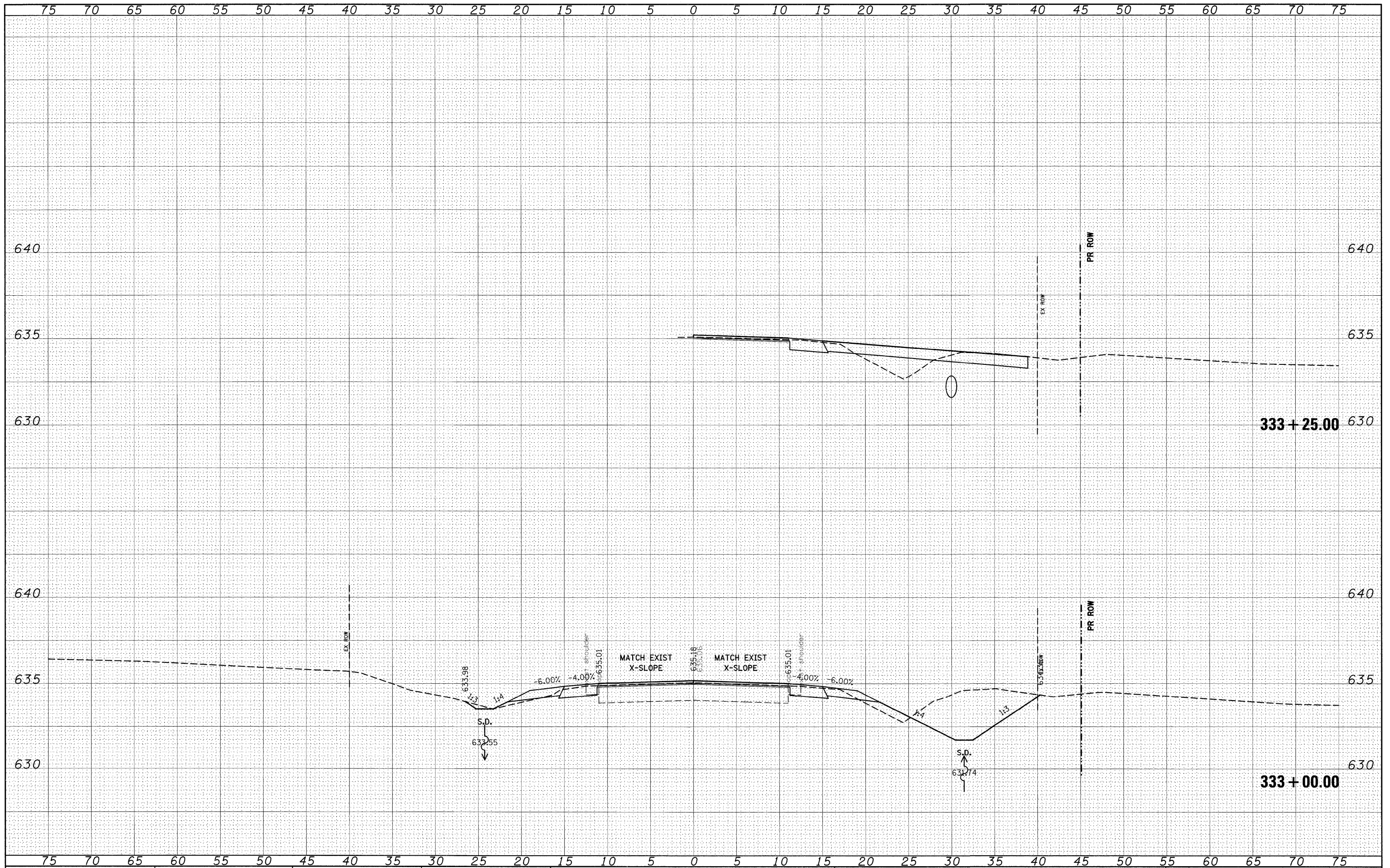
BY	DATE
DESIGNED	
DRAWN	
CHECKED	
DATE	
REVISIONS	
NO.	
DESCRIPTION	
DATE	
BY	
DATE	
NO.	
DESCRIPTION	
DATE	
BY	
DATE	
NO.	
DESCRIPTION	



FILE NAME =	USER NAME = dintelmanjn	DESIGNED -	REVISED -	STATE OF ILLINOIS DEPARTMENT OF TRANSPORTATION	CROSS SECTIONS	F.A.P. FILE	SECTION	COUNTY	TOTAL SHEETS	SHEET NO.	
os\p\work\p\WIDOT\INTEL\MANJN\dms51225\sssh\081021	12/16/2008	DRAWN -	REVISED -			809	(133,134)RS-4,135RS-5	ST. CLAIR, MONROE	252	223	
PLOT SCALE = 5.0000' / 1"		CHECKED -	REVISED -			SCALE: _____ SHEET NO. ___ OF ___ SHEETS STA. 331+00.00 TO STA. 332+00.00		CONTRACT NO. 76408			
PLOT DATE = 12/16/2008		DATE -	REVISED -			FED. ROAD DIST. NO. ILLINOIS FED. AID PROJECT					

DATE	
BY	
DESIGNED	
DRAWN	
CHECKED	
REVISIONS	
NO.	

DATE	
BY	
DESIGNED	
DRAWN	
CHECKED	
REVISIONS	
NO.	



FILE NAME =
 c:\pw_work\pwidot\dintelmanjn\dms51225\ssah02102.dgn

USER NAME = dintelmanjn
 PLOT SCALE = 5.0000' / 1" IN.
 PLOT DATE = 12/16/2008

DESIGNED -
 DRAWN -
 CHECKED -
 DATE -

REVISED -
 REVISED -
 REVISED -
 REVISED -

**STATE OF ILLINOIS
 DEPARTMENT OF TRANSPORTATION**

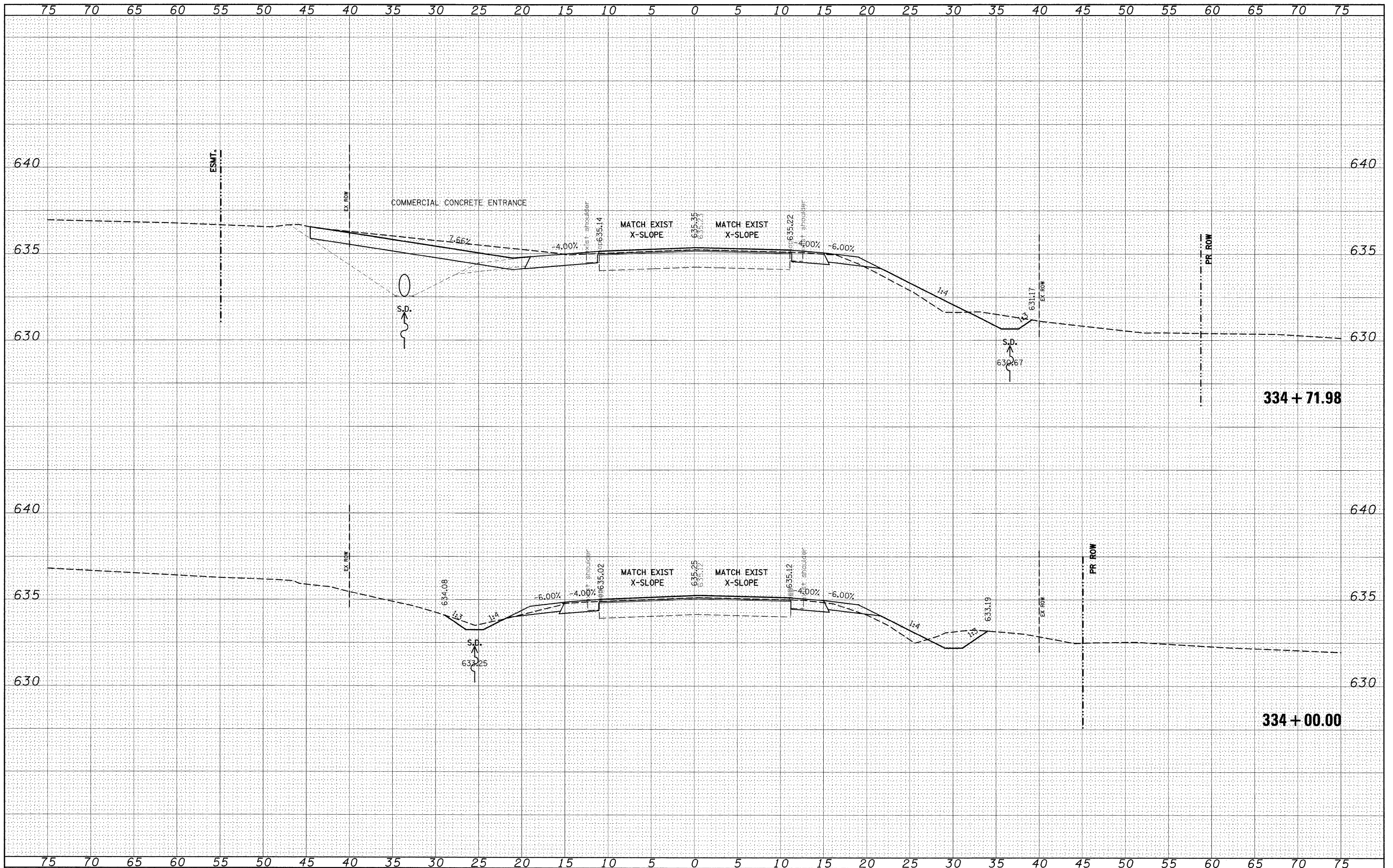
CROSS SECTIONS

SCALE: _____ SHEET NO. ____ OF ____ SHEETS STA. 333+00.00 TO STA. 333+25.00

F.A.P. RTE.	SECTION	COUNTY	TOTAL SHEETS	SHEET NO.
809	(133,134)RS-4,135RS-5	ST. CLAIR, MONROE	252	224
CONTRACT NO. 76408				
FED. ROAD DIST. NO. ILLINOIS FED. AID PROJECT				

DATE	
BY	
SUBMITTED	
PLOTTED	
TEMPLATE	
AREAS CHECKED	
FINAL SURVEY	
NOTE BOOK	
NO.	

DATE	
BY	
SUBMITTED	
PLOTTED	
TEMPLATE	
AREAS CHECKED	
ORIGINAL SURVEY	
NOTE BOOK	
NO.	



FILE NAME =
 USER NAME = dntelmanjn
 DESIGNED -
 DRAWN -
 CHECKED -
 DATE -

DESIGNED -
 DRAWN -
 CHECKED -
 DATE -

DESIGNED -
 DRAWN -
 CHECKED -
 DATE -

DESIGNED -
 DRAWN -
 CHECKED -
 DATE -

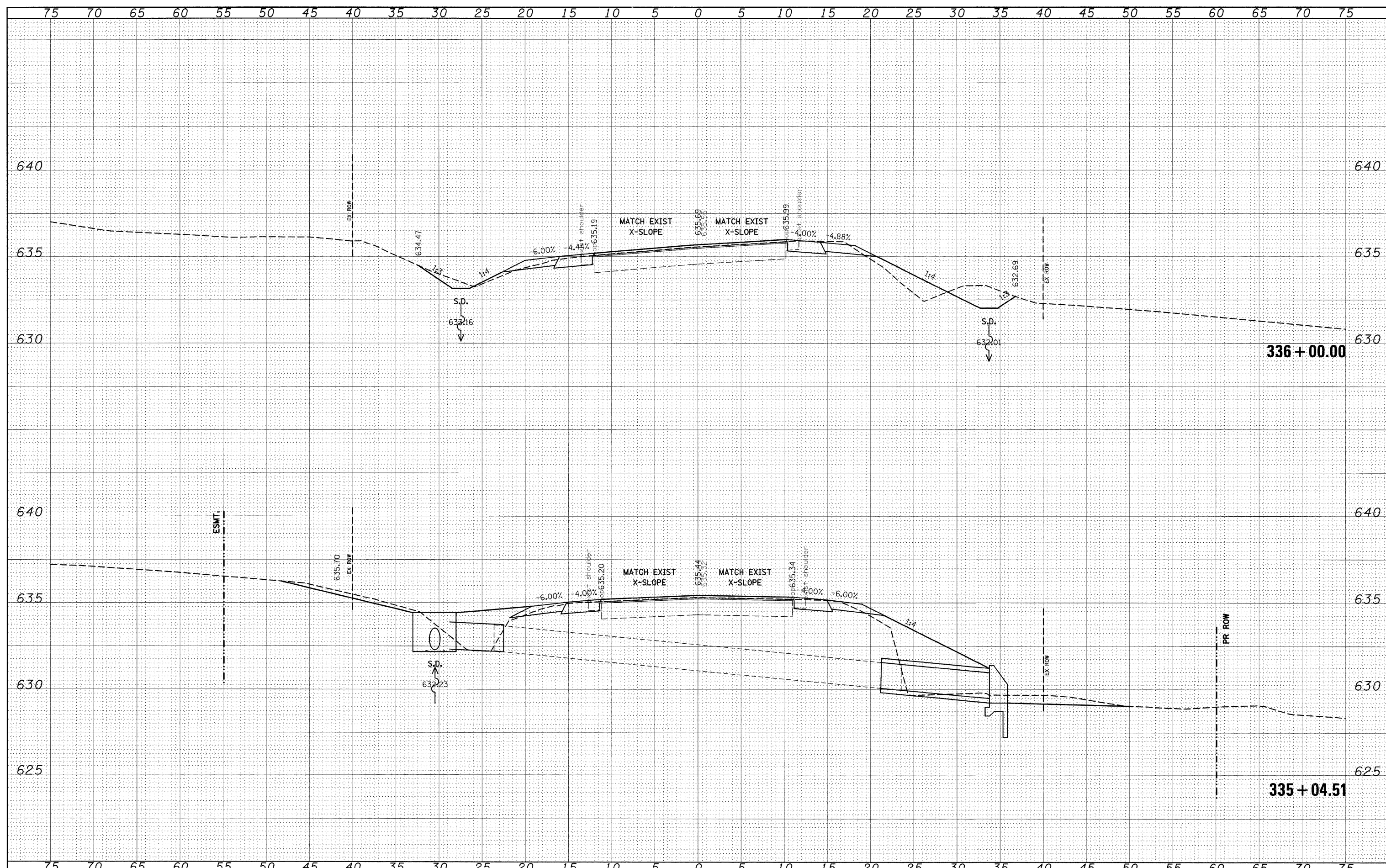
STATE OF ILLINOIS
DEPARTMENT OF TRANSPORTATION

CROSS SECTIONS
 SCALE: _____ SHEET NO. ____ OF ____ SHEETS STA. 334+00.00 TO STA. 334+71.98

F.A.P. RTE.	SECTION	COUNTY	TOTAL SHEETS	SHEET NO.
809	(133,134)RS-4,135RS-5	ST. CLAIR, MONROE	252	225
CONTRACT NO. 76408				
FED. ROAD DIST. NO. ILLINOIS FED. AID PROJECT				

DATE	
BY	
DESIGNED	
DRAWN	
CHECKED	
DATE	
REVISIONS	
NO.	
DESCRIPTION	
DATE	
BY	
DESIGNED	
DRAWN	
CHECKED	
DATE	
REVISIONS	
NO.	
DESCRIPTION	

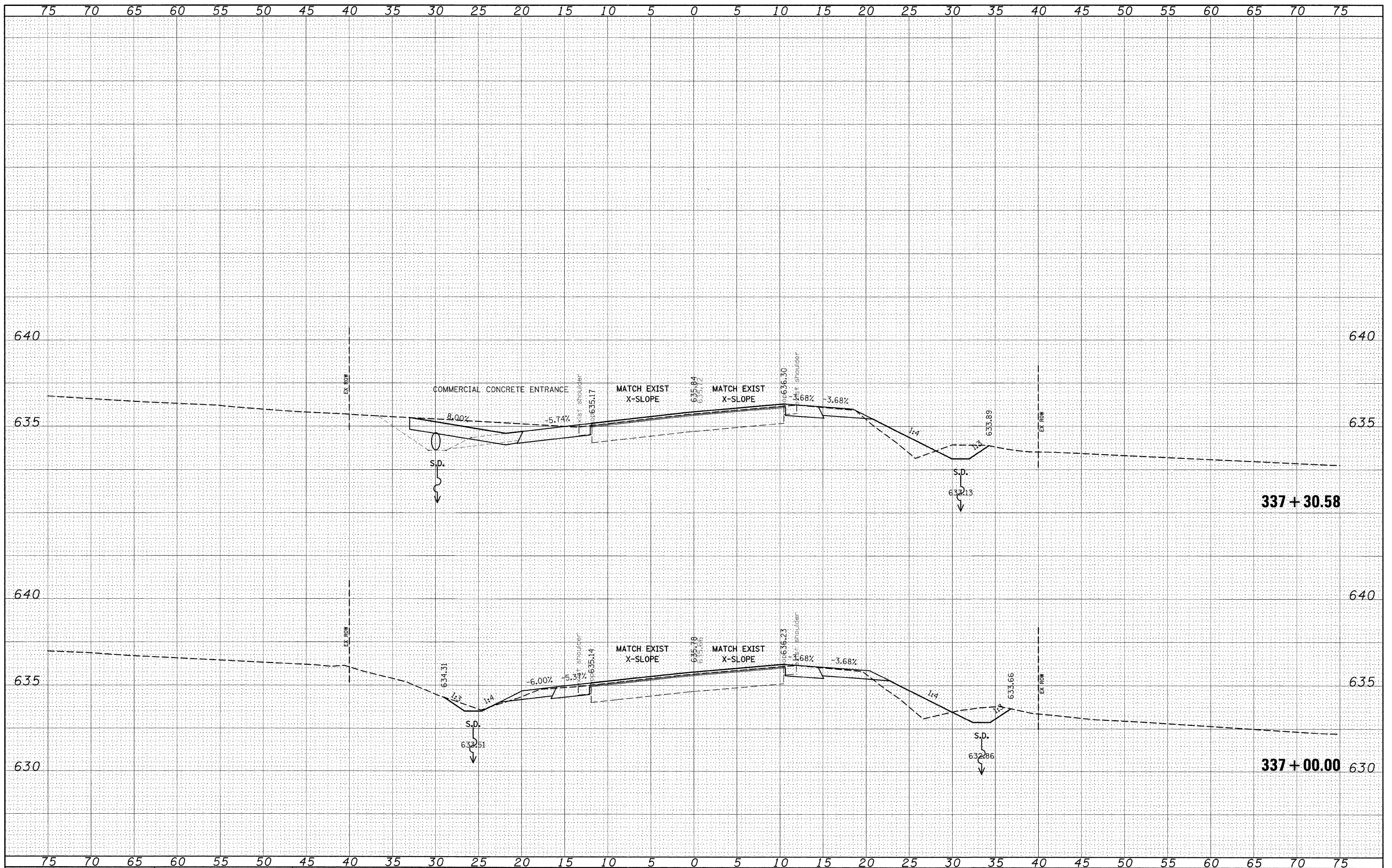
DATE	
BY	
DESIGNED	
DRAWN	
CHECKED	
DATE	
REVISIONS	
NO.	
DESCRIPTION	
DATE	
BY	
DESIGNED	
DRAWN	
CHECKED	
DATE	
REVISIONS	
NO.	
DESCRIPTION	



FILE NAME =	USER NAME = dntelma.jn	DESIGNED -	REVISED -	STATE OF ILLINOIS DEPARTMENT OF TRANSPORTATION	CROSS SECTIONS		F.A.P. RTE.	SECTION	COUNTY	TOTAL SHEETS	SHEET NO.
c:\pwork\pwidot\dntelma.jn\dms51225\ssht102.dgn		DRAWN -	REVISED -		SCALE: _____	SHEET NO. ___ OF ___ SHEETS	809	(133,134)RS-4,135RS-5	ST. CLAIR, MONROE	252	226
PLOT SCALE = 5.0000' / IN.		CHECKED -	REVISED -		STA. 335+04.51 TO STA. 336+00.00	FED. ROAD DIST. NO. _____	ILLINOIS FED. AID PROJECT		CONTRACT NO. 76408		
PLOT DATE = 12/16/2008		DATE -	REVISED -								

DATE	
BY	
DESIGNED	
DRAWN	
CHECKED	
DATE	
REVISIONS	
NO.	
DESCRIPTION	
DATE	
BY	
DESIGNED	
DRAWN	
CHECKED	
DATE	
REVISIONS	
NO.	
DESCRIPTION	
DATE	
BY	
DESIGNED	
DRAWN	
CHECKED	
DATE	
REVISIONS	
NO.	
DESCRIPTION	

DATE	
BY	
DESIGNED	
DRAWN	
CHECKED	
DATE	
REVISIONS	
NO.	
DESCRIPTION	
DATE	
BY	
DESIGNED	
DRAWN	
CHECKED	
DATE	
REVISIONS	
NO.	
DESCRIPTION	



FILE NAME =
 c:\pwork\pwidot\dintelmanjn\dms51225\csh10102.dgn

USER NAME = dintelmanjn
 102.dgn
 PLOT SCALE = 5.0000' / IN.
 PLOT DATE = 12/16/2008

DESIGNED -
 DRAWN -
 CHECKED -
 DATE -

REVISED -
 REVISED -
 REVISED -
 REVISED -

**STATE OF ILLINOIS
 DEPARTMENT OF TRANSPORTATION**

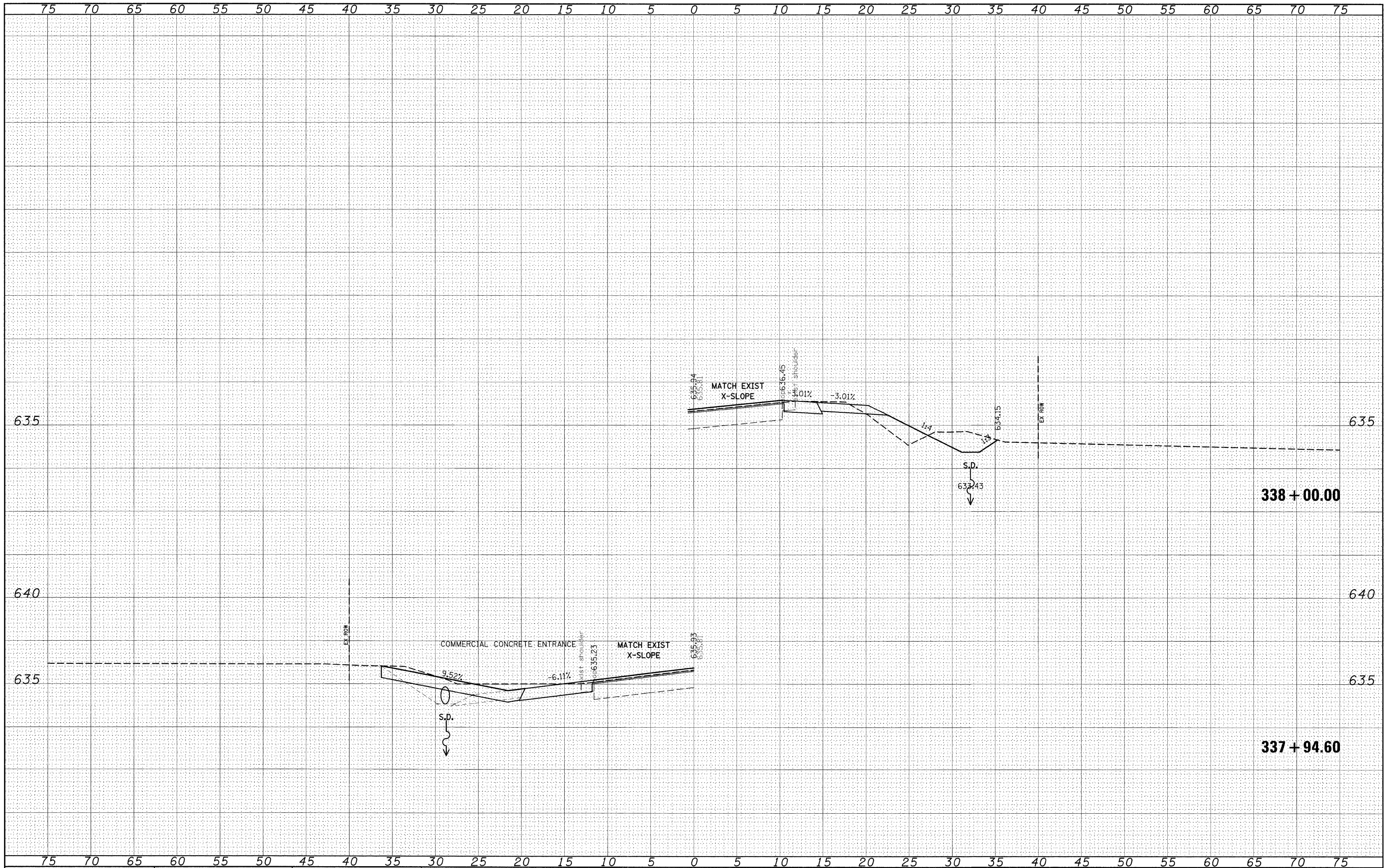
CROSS SECTIONS

SCALE: _____ SHEET NO. ____ OF ____ SHEETS STA. 337+00.00 TO STA. 337+30.58

R.F.P. NO.	SECTION	COUNTY	TOTAL SHEETS	SHEET NO.
809	(133,134)RS-4,135RS-5	ST. CLAIR, MONROE	252	227
CONTRACT NO. 76408				
FED. ROAD DIST. NO. ILLINOIS FED. AID PROJECT				

DATE	
BY	
DESIGNED	
DRAWN	
CHECKED	
PLOTTED	
TEMPLATE	
AREAS CHECKED	
FINAL SURVEY	
NOTE BOOK	
NO.	

DATE	
BY	
DESIGNED	
DRAWN	
CHECKED	
PLOTTED	
TEMPLATE	
AREAS CHECKED	
ORIGINAL SURVEY	
NOTE BOOK	
NO.	



FILE NAME = c:\p\work\p\WOOD\INTEL\MAN\J\dms51225\ssht01.dgn

USER NAME = dintelmanjn
 PLOT SCALE = 5/2000' / IN.
 PLOT DATE = 12/16/2008

DESIGNED -
 DRAWN -
 CHECKED -
 DATE -

REVISED -
 REVISED -
 REVISED -
 REVISED -

**STATE OF ILLINOIS
 DEPARTMENT OF TRANSPORTATION**

CROSS SECTIONS

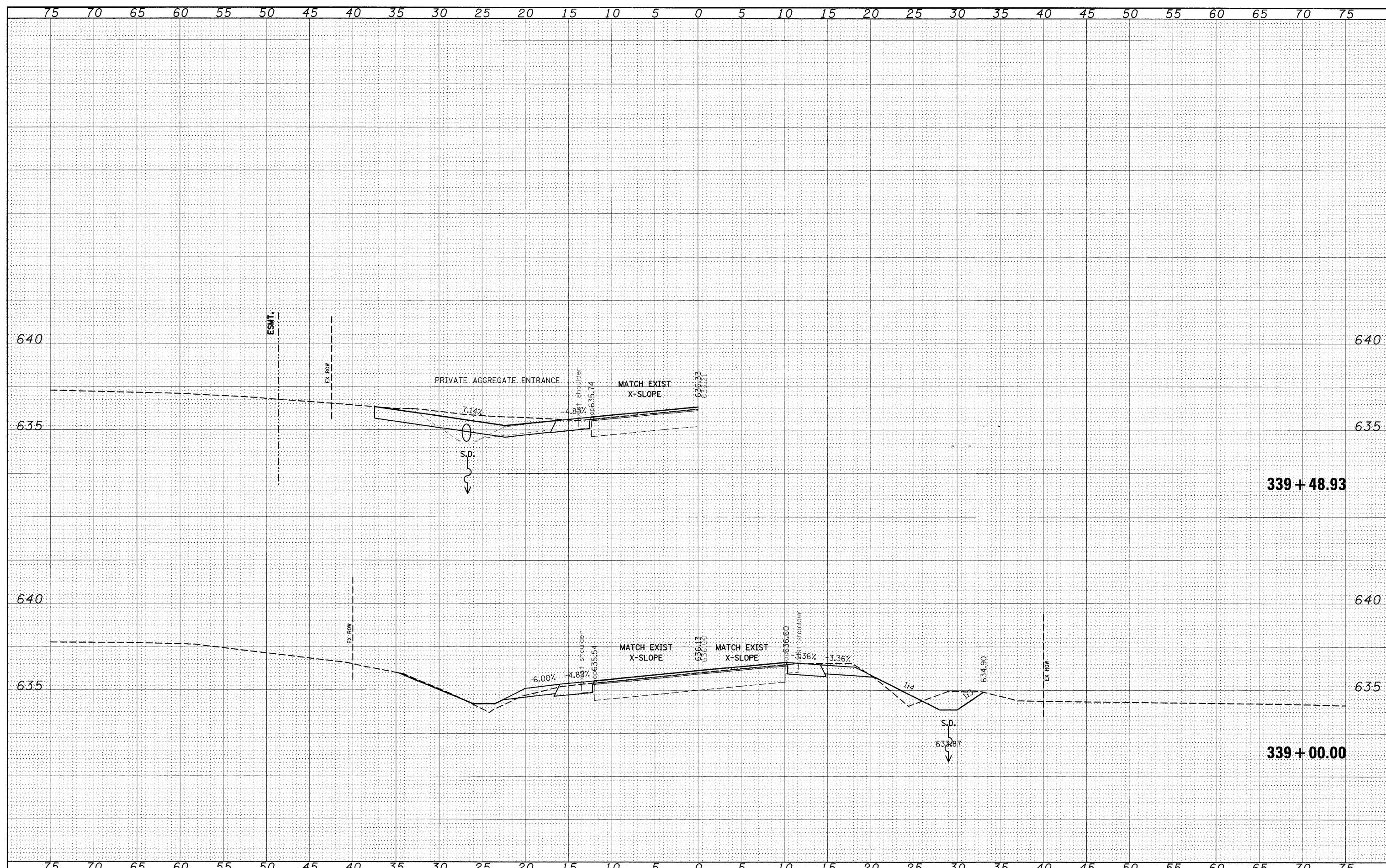
SCALE: _____ SHEET NO. ____ OF ____ SHEETS STA. 337+94.60 TO STA. 338+00.00

F.A.P. R.T.E.	SECTION	COUNTY	TOTAL SHEETS	SHEET NO.
809	(133,134)RS-4,135RS-5	ST. CLAIR, MONROE	252	228
CONTRACT NO. 76408				

FED. ROAD DIST. NO. _____ ILLINOIS FED. AID PROJECT

DATE	
BY	
DESIGNED	
DRAWN	
CHECKED	
DATE	
REVISIONS	
NO.	
DATE	
BY	
DESIGNED	
DRAWN	
CHECKED	
DATE	
REVISIONS	
NO.	
DATE	
BY	
DESIGNED	
DRAWN	
CHECKED	
DATE	
REVISIONS	
NO.	

DATE	
BY	
DESIGNED	
DRAWN	
CHECKED	
DATE	
REVISIONS	
NO.	
DATE	
BY	
DESIGNED	
DRAWN	
CHECKED	
DATE	
REVISIONS	
NO.	



FILE NAME =
 USER NAME = dntelmanjn
 DESIGNED -
 DRAWN -
 CHECKED -
 DATE -

DESIGNED -
 DRAWN -
 CHECKED -
 DATE -

DESIGNED -
 DRAWN -
 CHECKED -
 DATE -

DESIGNED -
 DRAWN -
 CHECKED -
 DATE -

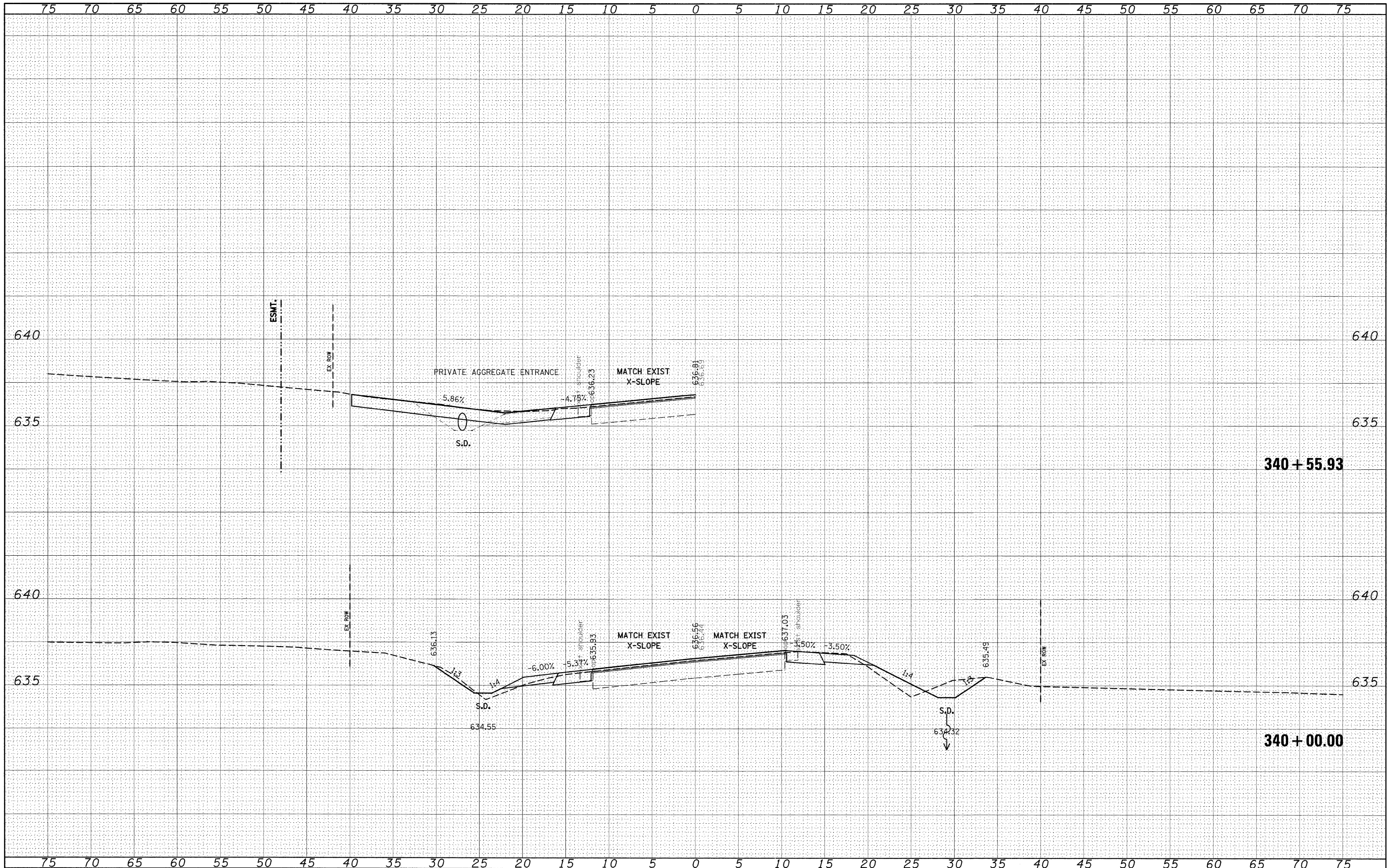
STATE OF ILLINOIS
DEPARTMENT OF TRANSPORTATION

CROSS SECTIONS
 SCALE: _____ SHEET NO. ____ OF ____ SHEETS STA. 339+00.00 TO STA. 339+48.93

F.Y.P. R.T.E.	SECTION	COUNTY	TOTAL SHEETS	SHEET NO.
809	(133,134)RS-4,135RS-5	ST. CLAIR, MONROE	252	229
CONTRACT NO. 76408				

DATE	
BY	
DESIGNED	
DRAWN	
CHECKED	
DATE	
REVISIONS	
NO.	

DATE	
BY	
DESIGNED	
DRAWN	
CHECKED	
DATE	
REVISIONS	
NO.	



FILE NAME =
 c:\pwwork\pwwid\INTELMAN\J\ms51225\ssht01.dgn

USER NAME = dntelman.j
 DESIGNED -
 DRAWN -
 CHECKED -
 DATE -

DESIGNED -
 DRAWN -
 CHECKED -
 DATE -

REVISED -
 REVISED -
 REVISED -
 REVISED -

**STATE OF ILLINOIS
 DEPARTMENT OF TRANSPORTATION**

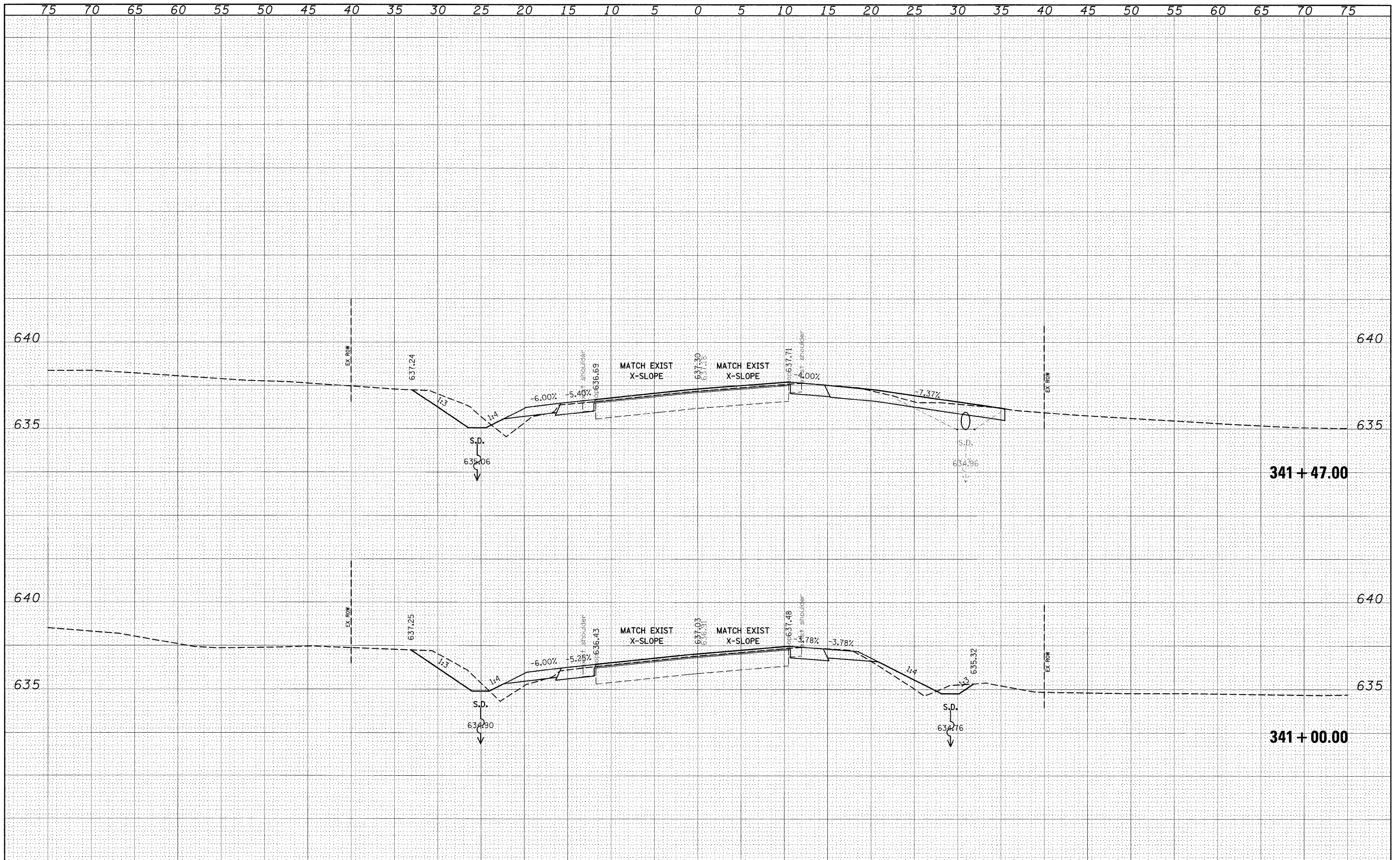
CROSS SECTIONS

SCALE: _____ SHEET NO. ___ OF ___ SHEETS STA. 340+00.00 TO STA. 340+55.93

F.A.P. RTE.	SECTION	COUNTY	TOTAL SHEETS	SHEET NO.
809	(133,134)RS-4,135RS-5	ST. CLAIR, MONROE	252	230
CONTRACT NO. 76408			ILLINOIS FED. AID PROJECT	

DATE	
BY	
DESIGNED	
DRAWN	
CHECKED	
DATE	
FILED	
NO.	

DATE	
BY	
DESIGNED	
DRAWN	
CHECKED	
DATE	
FILED	
NO.	



FILE NAME = c:\pwork\p1000\INTEL\MAN\JN\dms51225\ssht01.dgn
 USER NAME = dintelmanjn

DESIGNED -
 DRAWN -
 CHECKED -
 DATE -

REVISED -
 REVISED -
 REVISED -
 REVISED -

**STATE OF ILLINOIS
 DEPARTMENT OF TRANSPORTATION**

CROSS SECTIONS

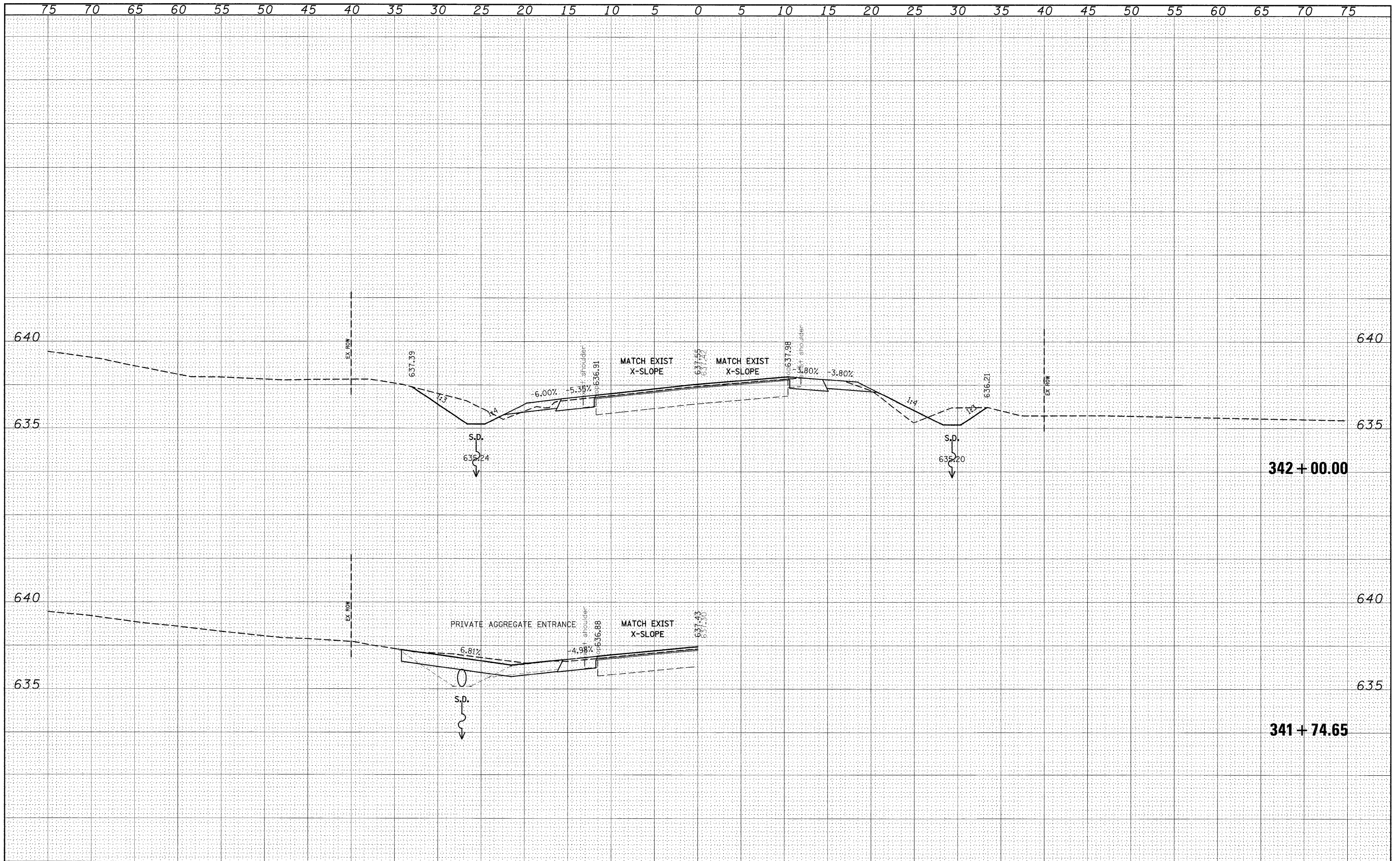
SCALE: _____ SHEET NO. ___ OF ___ SHEETS STA. 341+00.00 TO STA. 341+47.00

F.A.P. RTE.	SECTION	COUNTY	TOTAL SHEETS	SHEET NO.
809	(133,134)RS-4,135RS-5	ST. CLAIR, MONROE	252	231
CONTRACT NO. 76408				

FED. ROAD DIST. NO. _ ILLINOIS FED. AID PROJECT

FINAL SURVEY	SURVEYED	DATE
NOTE BOOK	PLOTTED	BY
NO.	TEMPLATE	
	AREAS	
	CHECKED	

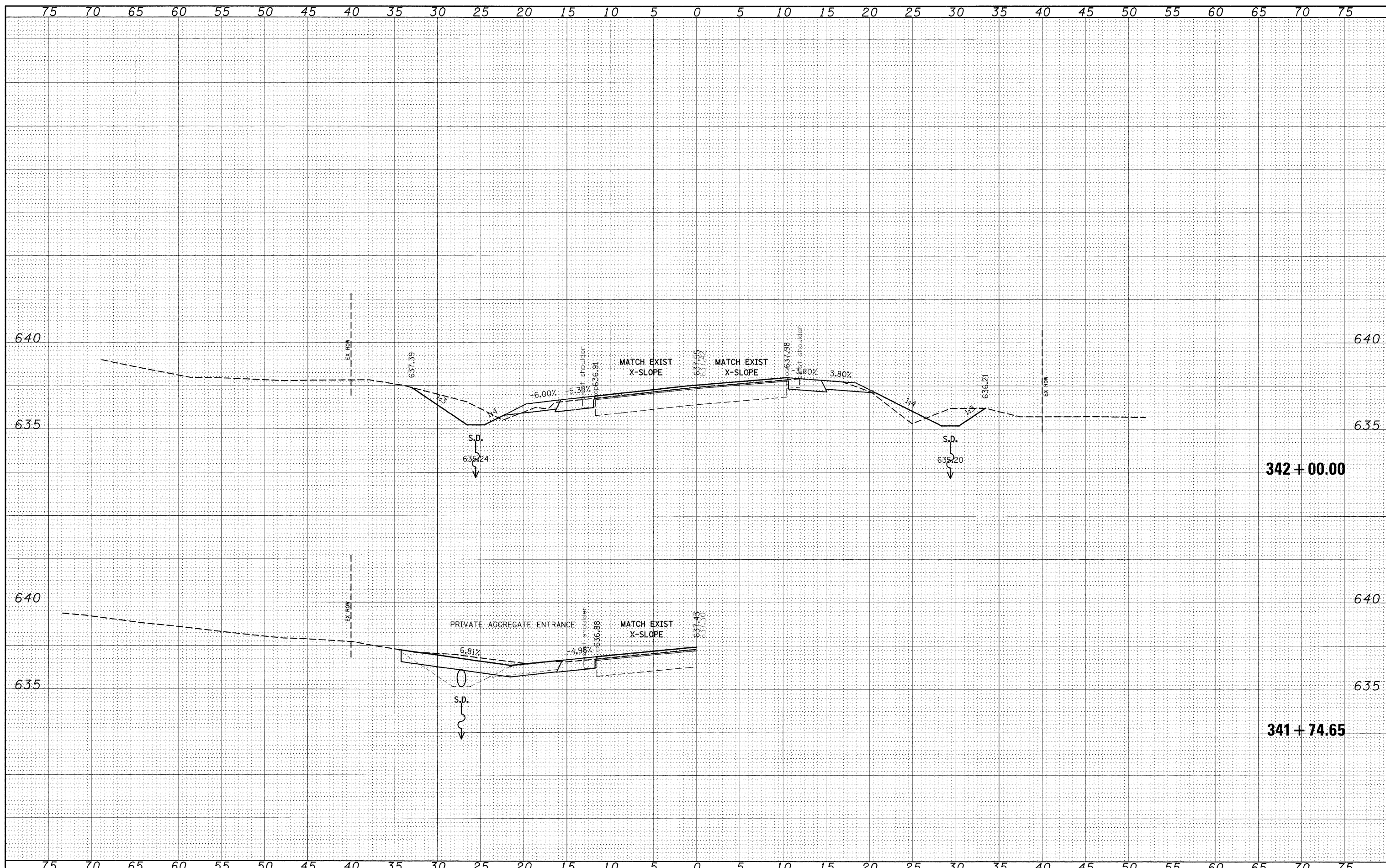
ORIGINAL SURVEY	SURVEYED	DATE
NOTE BOOK	PLOTTED	BY
NO.	TEMPLATE	
	AREAS	
	CHECKED	



FILE NAME =	USER NAME = dintelmanjn	DESIGNED -	REVISED -	STATE OF ILLINOIS DEPARTMENT OF TRANSPORTATION	CROSS SECTIONS		F.A.P. RTE.	SECTION	COUNTY	TOTAL SHEETS	SHEET NO.
c:\pwork\pwidot\dintelmanjn\dms51225\ssht01	02.jdgn	DRAWN -	REVISED -		809	(133,134)RS-4,135RS-5	ST. CLAIR, MONROE	252	232		
	PLOT SCALE = 5.0000' / IN.	CHECKED -	REVISED -		SCALE: _____ SHEET NO. ___ OF ___ SHEETS STA. 341+74.65 TO STA. 342+00.00		CONTRACT NO. 76408				
	PLOT DATE = 12/16/2008	DATE -	REVISED -		FED. ROAD DIST. NO. - ILLINOIS FED. AID PROJECT						

FINAL	SURVEYED	DATE
SHEET	PLOTTED	
NOTE BOOK	TEMPLATE	
NO.	AREAS CHECKED	

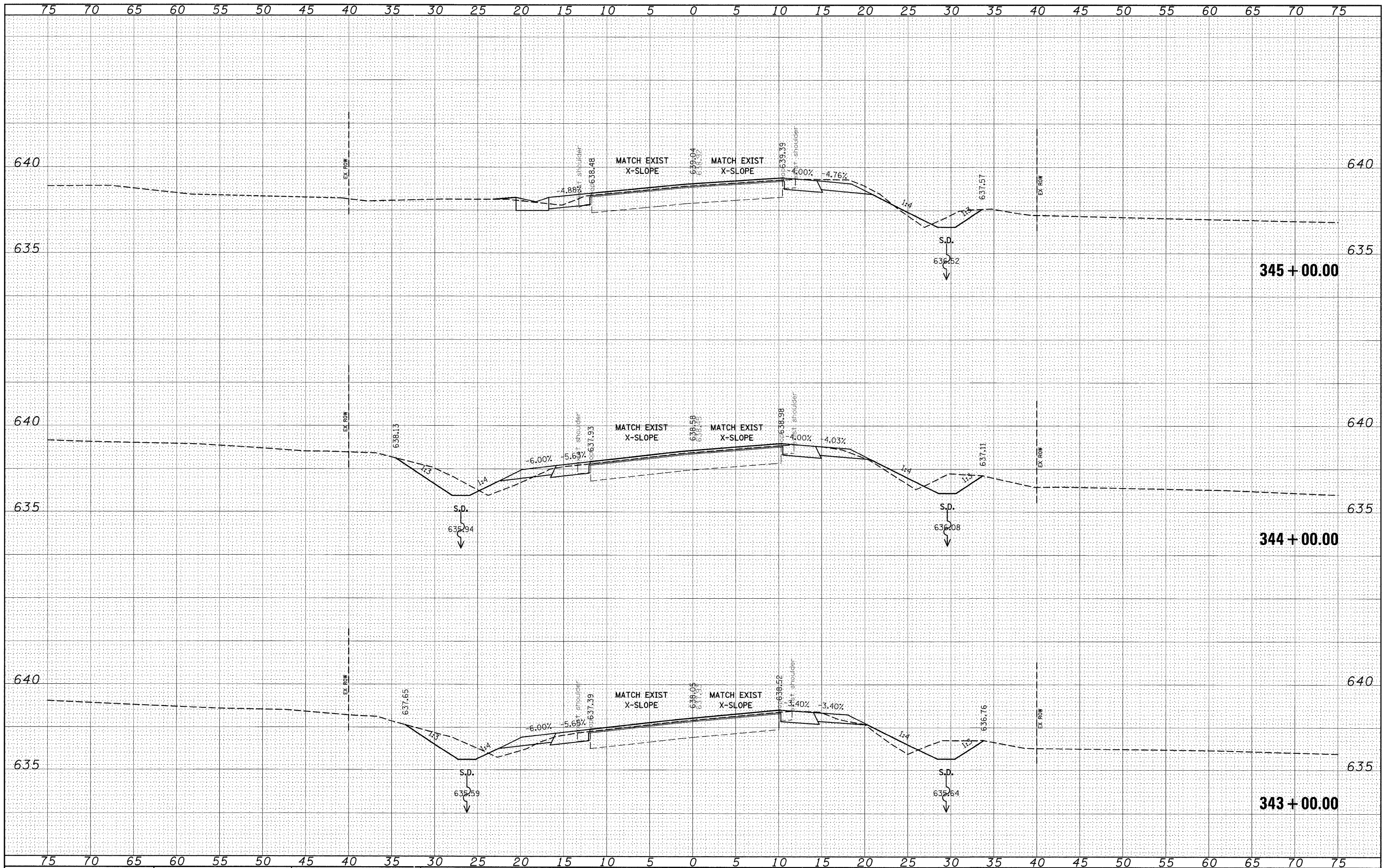
ORIGINAL	SURVEYED	DATE
SHEET	PLOTTED	
NOTE BOOK	TEMPLATE	
NO.	AREAS CHECKED	



FILE NAME =	USER NAME = karlaa1	DESIGNED -	REVISED -	STATE OF ILLINOIS DEPARTMENT OF TRANSPORTATION		CROSS SECTIONS		PLAN	SECTION	COUNTY	TOTAL SHEETS	SHEET NO.
et:\pw_work\PWIDOT\KARLASAL\dms51225\ssht21902.dgn	PLOT SCALE = 5.0000' / IN.	DRAWN -	REVISED -					809	(133,134)RS-4,135RS-5	ST. CLAIR, MONROE	252	233
PLOT DATE = 1/8/2009	DATE -	CHECKED -	REVISED -					CONTRACT NO. 76408				
								SCALE: _____ SHEET NO. ___ OF ___ SHEETS STA. 341+74.65 TO STA. 342+00.00 FED. ROAD DIST. NO. ILLINOIS FED. AID PROJECT				

DATE	
BY	
DESIGNED	
DRAWN	
CHECKED	
REVISIONS	
NO.	
DATE	
BY	
DESIGNED	
DRAWN	
CHECKED	
REVISIONS	
NO.	
DATE	
BY	
DESIGNED	
DRAWN	
CHECKED	
REVISIONS	
NO.	

DATE	
BY	
DESIGNED	
DRAWN	
CHECKED	
REVISIONS	
NO.	
DATE	
BY	
DESIGNED	
DRAWN	
CHECKED	
REVISIONS	
NO.	



FILE NAME =
 USER NAME = dintelmanjn
 DESIGNED -
 DRAWN -
 CHECKED -
 DATE -

REVISIONS
 REVISIONS
 REVISIONS
 REVISIONS

STATE OF ILLINOIS
 DEPARTMENT OF TRANSPORTATION

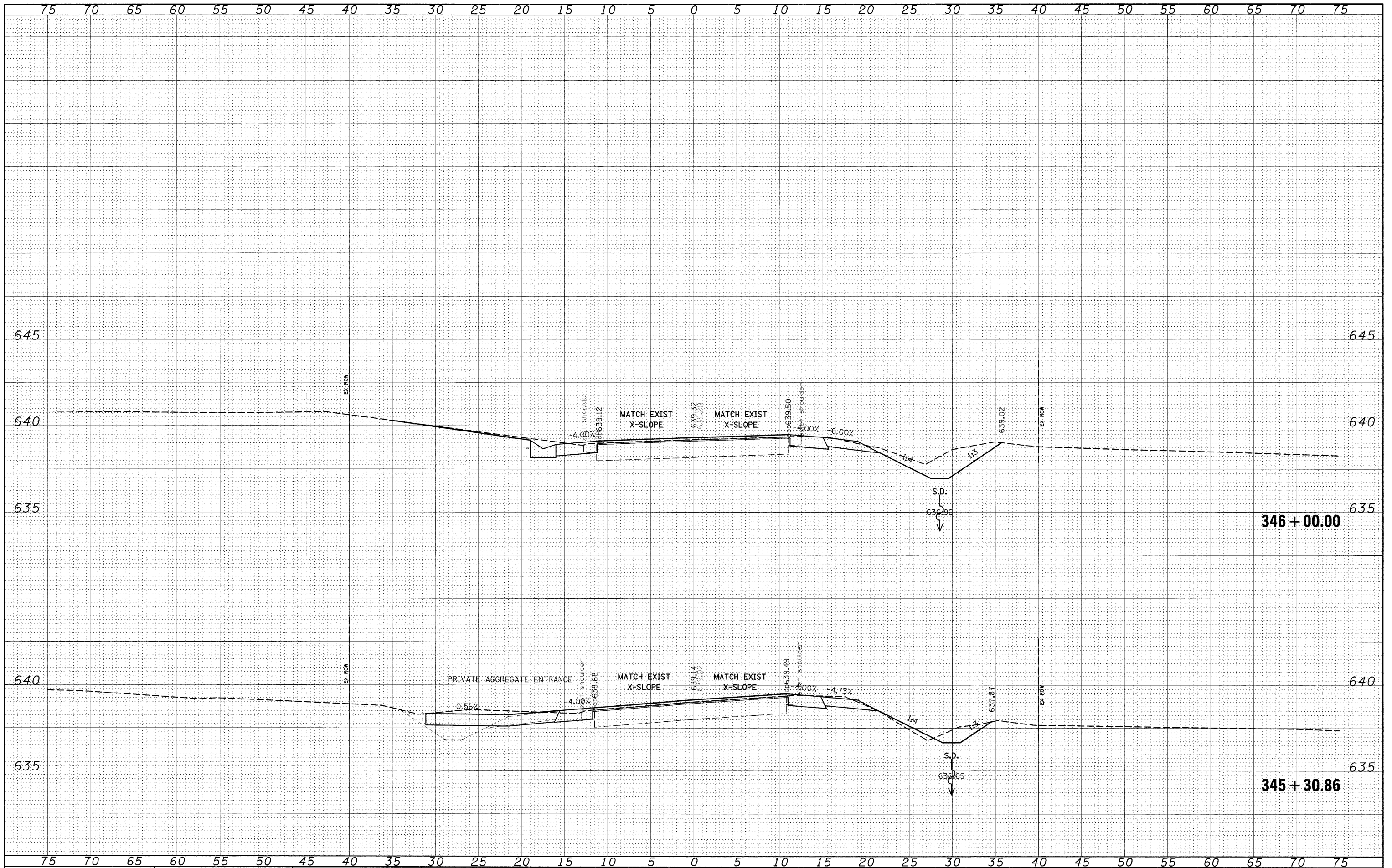
CROSS SECTIONS
 SCALE: _____ SHEET NO. ___ OF ___ SHEETS STA. 343+00.00 TO STA. 345+00.00

FILE NO.	SECTION	COUNTY	TOTAL SHEETS	SHEET NO.
809	(133,134)RS-4,135RS-5	ST. CLAIR, MONROE	252	234
CONTRACT NO. 76408			ILLINOIS FED. AID PROJECT	

CONTRACT NO. 76408
 ILLINOIS FED. AID PROJECT

FINAL SURVEY	DESIGNED	DATE
NOTE BOOK	PLOTTED	BY
NO.	TEMPLATE	
	AREAS CHECKED	

ORIGINAL SURVEY	DESIGNED	DATE
NOTE BOOK	PLOTTED	BY
NO.	TEMPLATE	
	AREAS CHECKED	



FILE NAME = c:\pwork\pwidth\intelmanjn\dms51225\ssht01.dgn
 USER NAME = dintelmanjn
 PLOT SCALE = 5.0000' / IN.
 PLOT DATE = 12/16/2008

DESIGNED -
 DRAWN -
 CHECKED -
 DATE -

REVISED -
 REVISED -
 REVISED -
 REVISED -

STATE OF ILLINOIS
 DEPARTMENT OF TRANSPORTATION

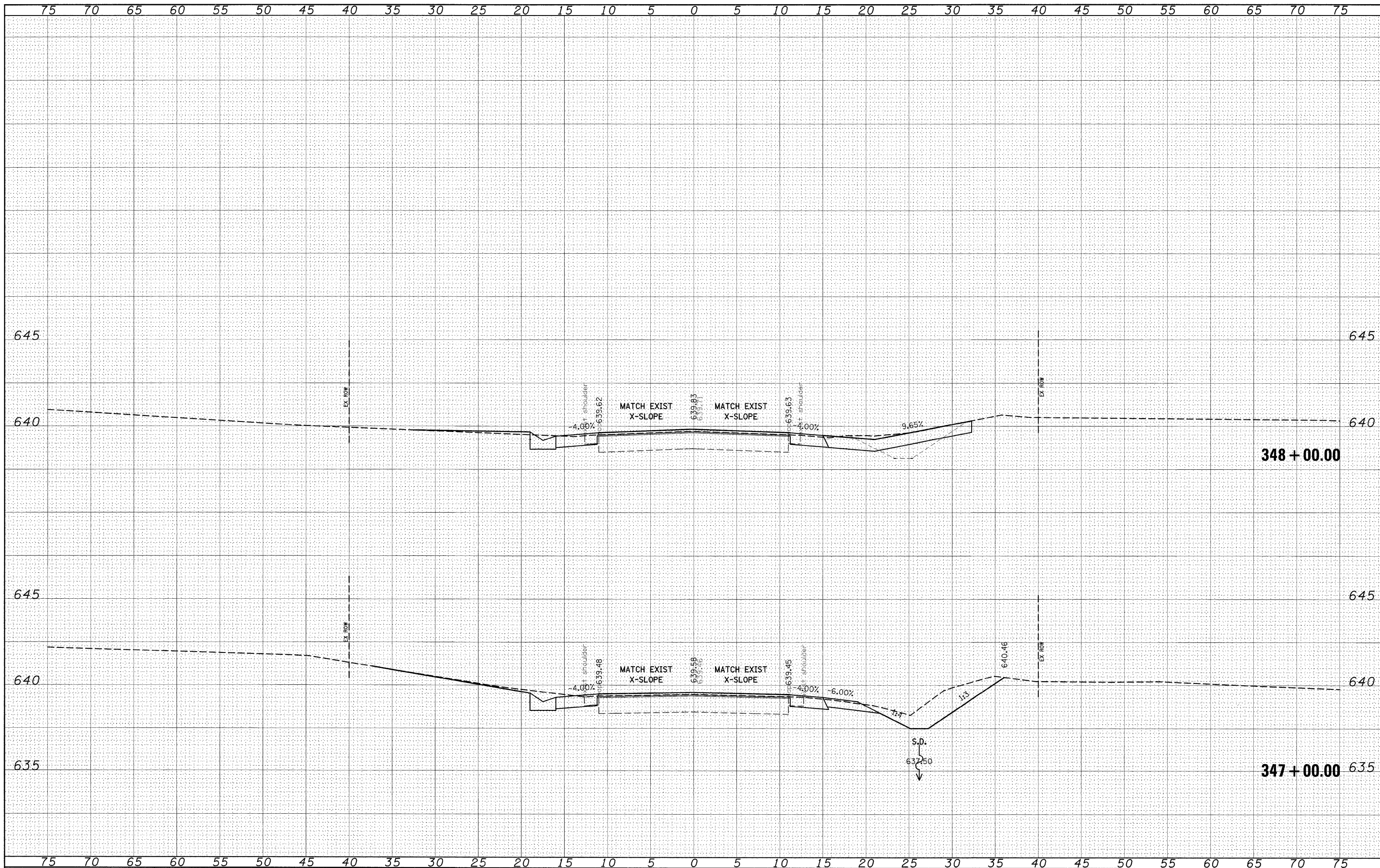
CROSS SECTIONS
 SCALE: SHEET NO. OF SHEETS STA. 345+30.86 TO STA. 346+00.00

F.A.P. RITE	SECTION	COUNTY	TOTAL SHEETS	SHEET NO.
809	(133,134)RS-4,135RS-5	ST. CLAIR, MONROE	252	235
CONTRACT NO. 76408				

FED. ROAD DIST. NO. ILLINOIS FED. AID PROJECT

DATE	
BY	
DESIGNED	
DRAWN	
CHECKED	
DATE	
REVISIONS	
NO.	
DATE	
BY	
DESIGNED	
DRAWN	
CHECKED	
DATE	
REVISIONS	
NO.	
DATE	
BY	
DESIGNED	
DRAWN	
CHECKED	
DATE	
REVISIONS	
NO.	

DATE	
BY	
DESIGNED	
DRAWN	
CHECKED	
DATE	
REVISIONS	
NO.	
DATE	
BY	
DESIGNED	
DRAWN	
CHECKED	
DATE	
REVISIONS	
NO.	



FILE NAME = c:\pwork\pwork\DWG\INTELMAN\JN\dms51225\ssah10102.dgn

USER NAME = dntelma
 PLOT SCALE = 5.0000' / IN.
 PLOT DATE = 12/16/2008

DESIGNED -
 DRAWN -
 CHECKED -
 DATE -

REVISED -
 REVISED -
 REVISED -
 REVISED -

**STATE OF ILLINOIS
 DEPARTMENT OF TRANSPORTATION**

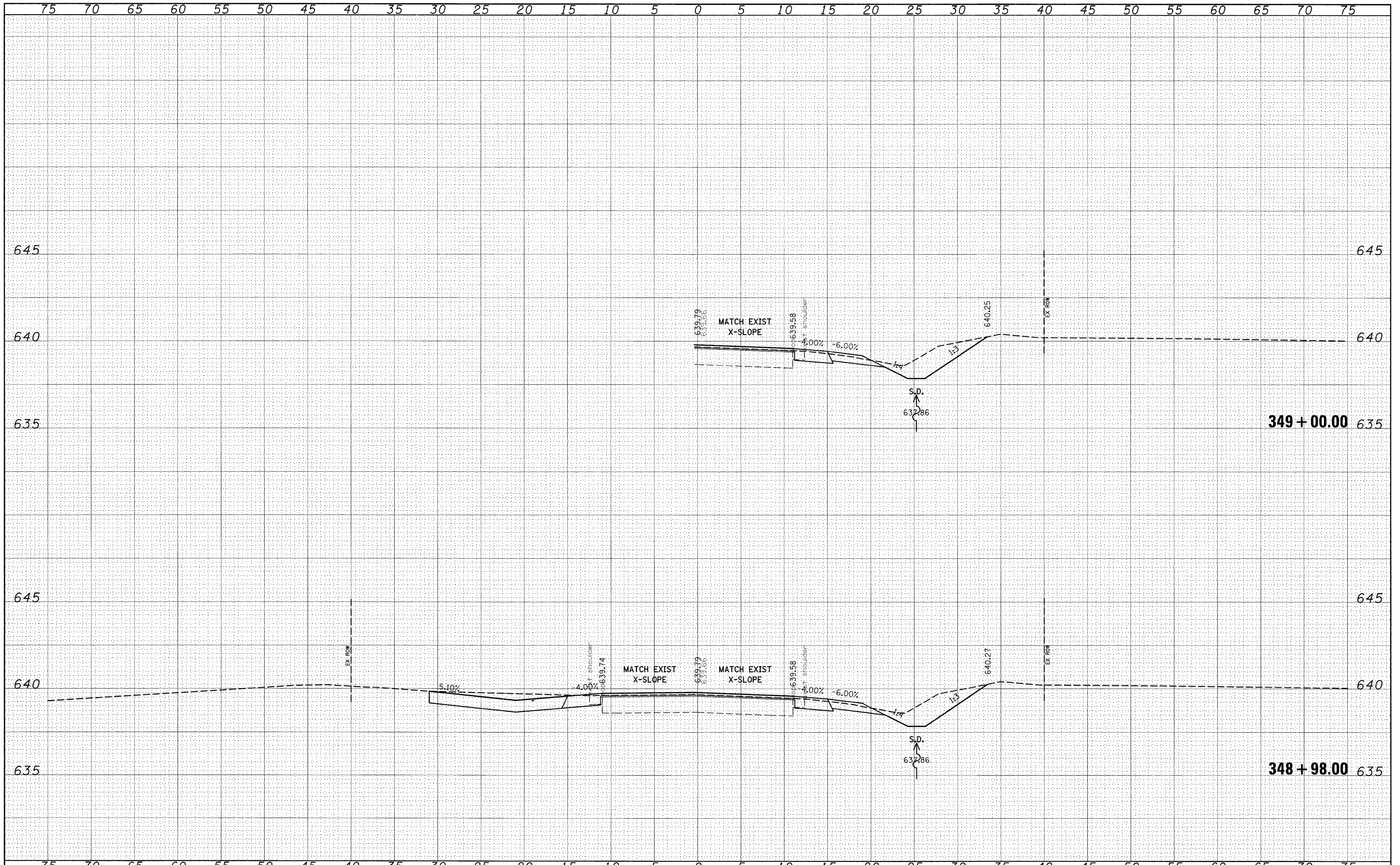
CROSS SECTIONS

SCALE: SHEET NO. OF SHEETS STA. 347+00.00 TO STA. 348+00.00

F.A.P. RTE. 809	SECTION (133,134)RS-4,135RS-5	COUNTY ST. CLAIR, MONROE	TOTAL SHEETS 252	SHEET NO. 236
CONTRACT NO. 76408				
FED. ROAD DIST. NO. ILLINOIS FED. AID PROJECT				

DATE	
BY	
DESIGNED	
DRAWN	
CHECKED	
DATE	
FILE NAME	
USER NAME	
DESIGNED	
DRAWN	
CHECKED	
DATE	

DATE	
BY	
DESIGNED	
DRAWN	
CHECKED	
DATE	
FILE NAME	
USER NAME	
DESIGNED	
DRAWN	
CHECKED	
DATE	



FILE NAME =
 c:\pwork\pwidot\dintelmanjn\dms51225\ssht01

USER NAME = dintelmanjn
 102.jdgn
 PLOT SCALE = 5.0000' / IN.
 PLOT DATE = 12/16/2008

DESIGNED -
 DRAWN -
 CHECKED -
 DATE -

REVISED -
 REVISED -
 REVISED -
 REVISED -

**STATE OF ILLINOIS
 DEPARTMENT OF TRANSPORTATION**

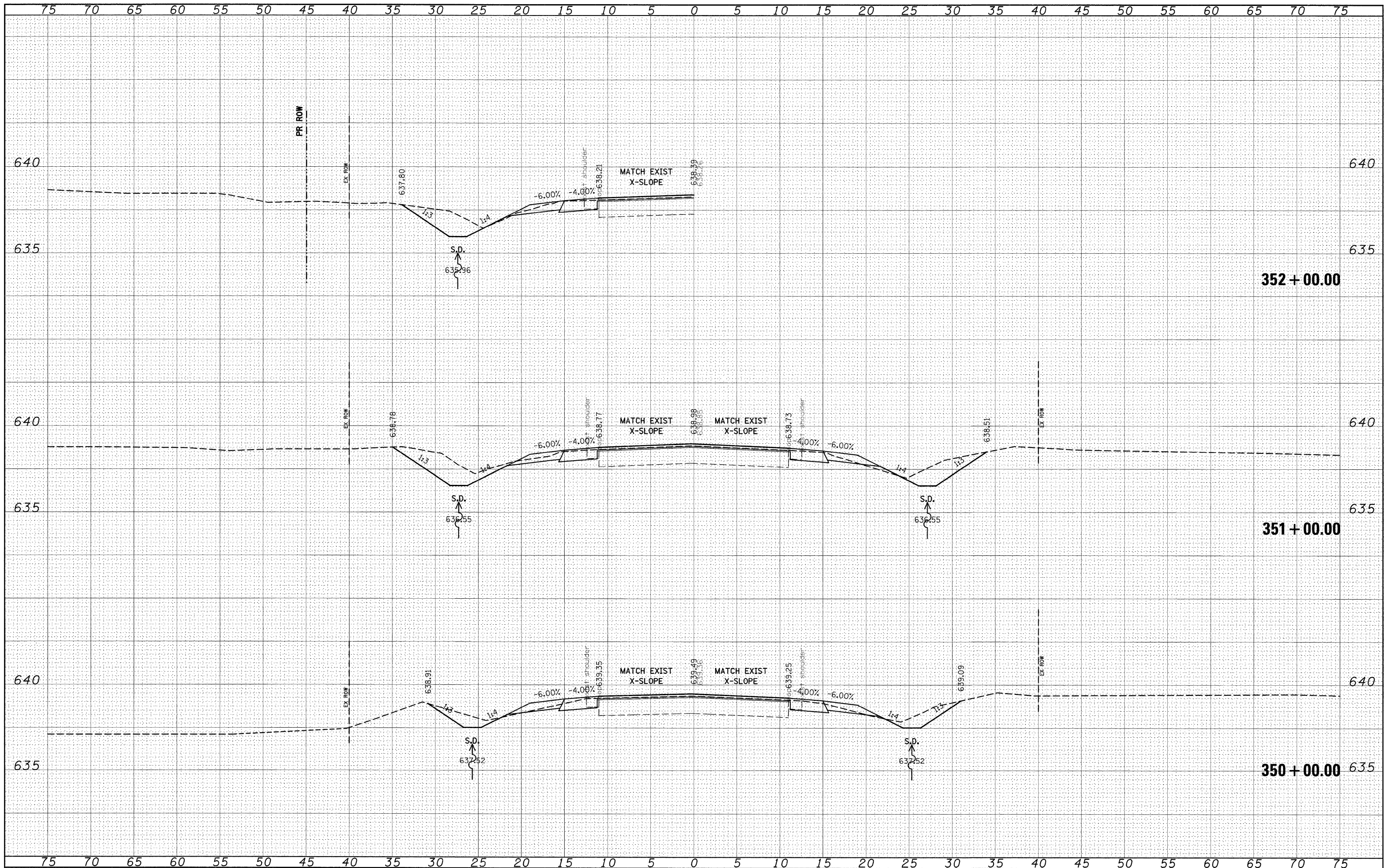
CROSS SECTIONS

SCALE: _____ SHEET NO. ____ OF ____ SHEETS STA. 348+98.00 TO STA. 349+00.00

F.A.P. RTE.	SECTION	COUNTY	TOTAL SHEETS	SHEET NO.
809	(133,134)RS-4,135RS-5	ST. CLAIR, MONROE	252	237
CONTRACT NO. 76408				
FED. ROAD DIST. NO. ILLINOIS FED. AID PROJECT				

DATE	
BY	
DESIGNED	
DRAWN	
CHECKED	
DATE	
REVISIONS	
NO.	
DESCRIPTION	
DATE	
BY	
DESIGNED	
DRAWN	
CHECKED	
DATE	
REVISIONS	
NO.	
DESCRIPTION	

DATE	
BY	
DESIGNED	
DRAWN	
CHECKED	
DATE	
REVISIONS	
NO.	
DESCRIPTION	
DATE	
BY	
DESIGNED	
DRAWN	
CHECKED	
DATE	
REVISIONS	
NO.	
DESCRIPTION	



FILE NAME = c:\pwork\pwidot\dintelmanjn\dms51225\sssh10122.dgn
 USER NAME = dintelmanjn
 PLOT SCALE = 5.0000' / IN.
 PLOT DATE = 12/16/2008

DESIGNED -
 DRAWN -
 CHECKED -
 DATE -

REVISED -
 REVISED -
 REVISED -
 REVISED -

STATE OF ILLINOIS
 DEPARTMENT OF TRANSPORTATION

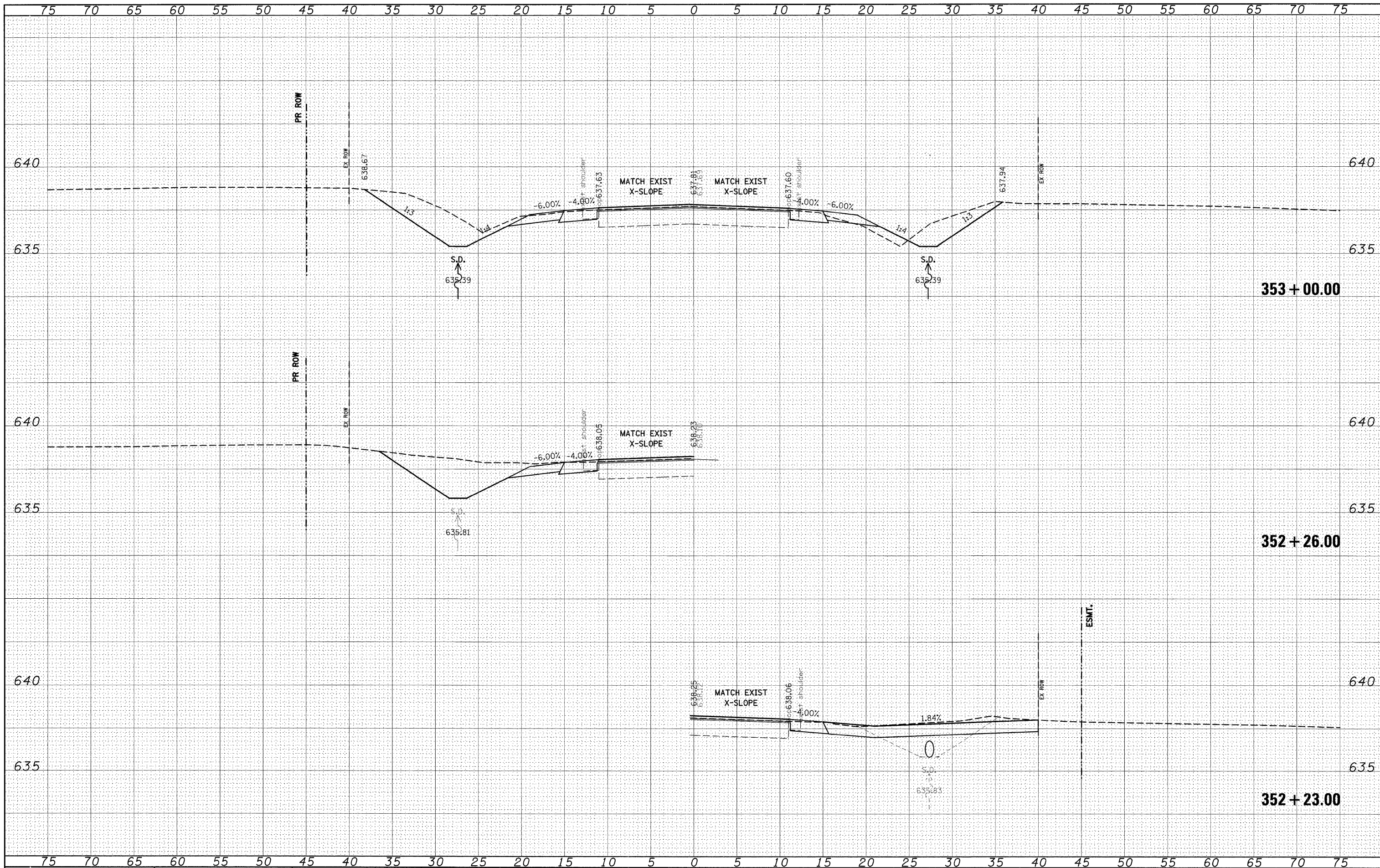
CROSS SECTIONS
 SCALE: _____ SHEET NO. ___ OF ___ SHEETS STA. 350+00.00 TO STA. 352+00.00

F.A.P. RTE.	SECTION	COUNTY	TOTAL SHEETS	SHEET NO.
809	(133,134)RS-4,135RS-5	ST. CLAIR, MONROE	252	238
CONTRACT NO. 76408			ILLINOIS FED. AID PROJECT	

FED. ROAD DIST. NO. _____ ILLINOIS FED. AID PROJECT

DATE	
BY	
REVISIONS	
NO.	
DATE	
BY	
REVISIONS	
NO.	
DATE	
BY	
REVISIONS	
NO.	
DATE	
BY	
REVISIONS	
NO.	
DATE	
BY	
REVISIONS	
NO.	

DATE	
BY	
REVISIONS	
NO.	
DATE	
BY	
REVISIONS	
NO.	
DATE	
BY	
REVISIONS	
NO.	
DATE	
BY	
REVISIONS	
NO.	
DATE	
BY	
REVISIONS	
NO.	



FILE NAME = c:\pwork\pwidot\dintelmanj\dn551225\ssah10102.dgn

USER NAME = dintelmanj

DESIGNED -
DRAWN -
CHECKED -
DATE -

REVISED -
REVISED -
REVISED -
REVISED -

**STATE OF ILLINOIS
DEPARTMENT OF TRANSPORTATION**

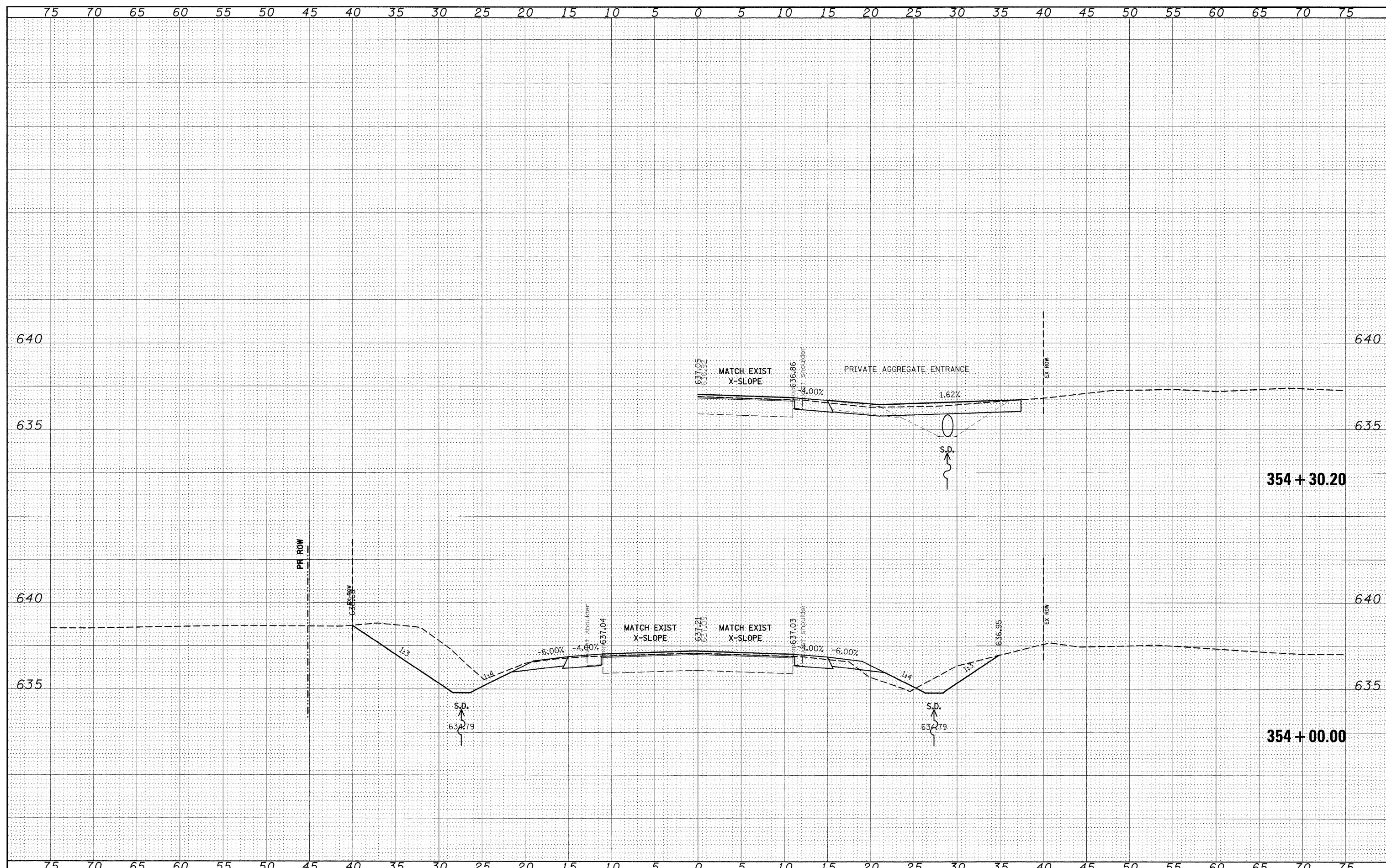
CROSS SECTIONS

SCALE: _____ SHEET NO. ___ OF ___ SHEETS STA. 352+23.00 TO STA. 353+00.00

FILE NO.	SECTION	COUNTY	TOTAL SHEETS	SHEET NO.
809	(133,134)RS-4,135RS-5	ST. CLAIR, MONROE	252	239
CONTRACT NO. 76408				
FED. ROAD DIST. NO. ILLINOIS FED. AID PROJECT				

BY	DATE
SUPERSEDED	
PLOTTED	
TEMPLATE	
AREAS CHECKED	
FINAL SURVEY	
NOTE BOOK	
NO.	

BY	DATE
SUPERSEDED	
PLOTTED	
TEMPLATE	
AREAS CHECKED	
ORIGINAL SURVEY	
NOTE BOOK	
NO.	



FILE NAME =
 USER NAME = dintelmanjn
 DESIGNED -
 DRAWN -
 CHECKED -
 DATE -
 PLOT SCALE = 5.0000' / IN.
 PLOT DATE = 12/16/2008

DESIGNED	-	REVISED	-
DRAWN	-	REVISED	-
CHECKED	-	REVISED	-
DATE	-	REVISED	-

**STATE OF ILLINOIS
 DEPARTMENT OF TRANSPORTATION**

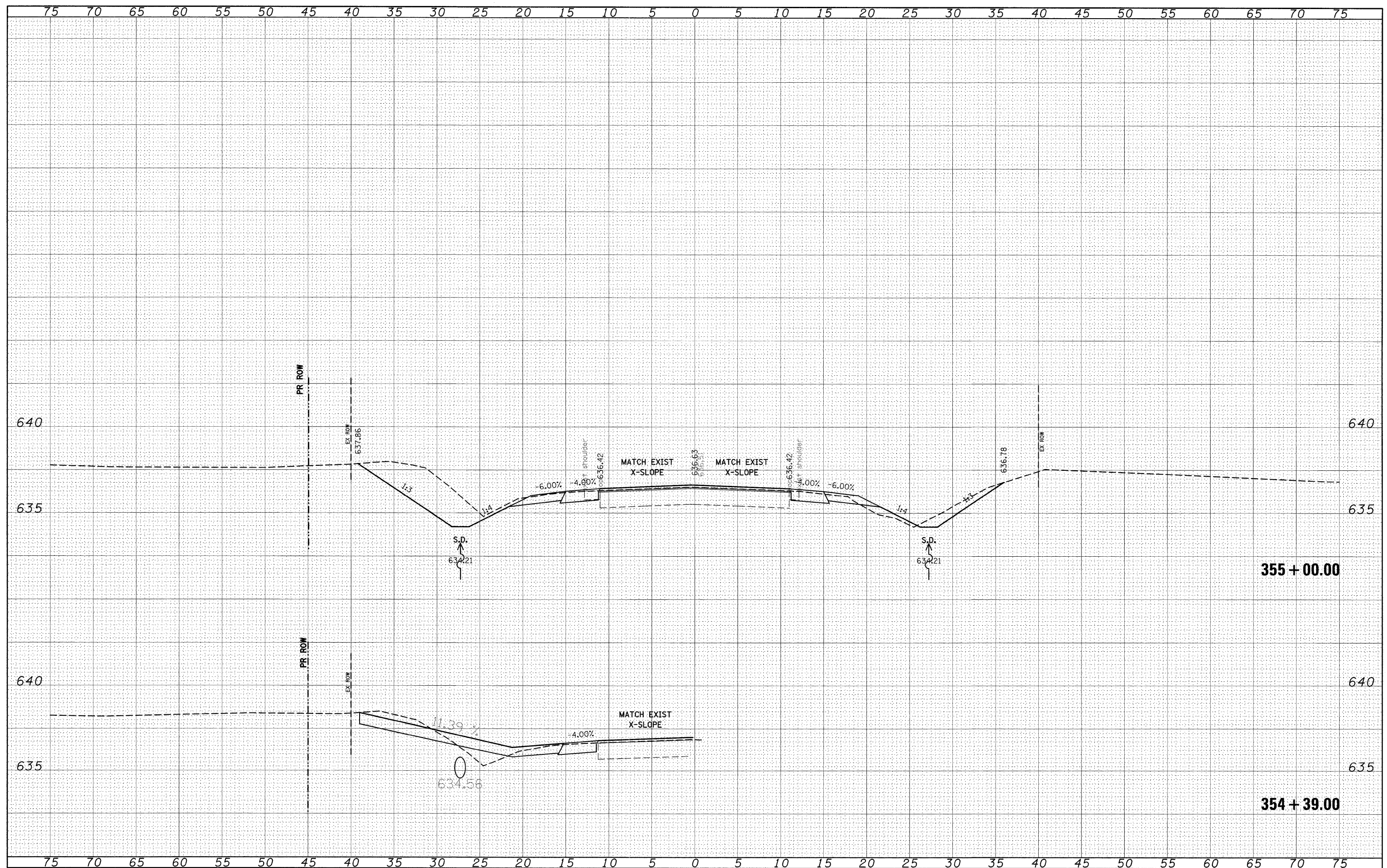
CROSS SECTIONS

SCALE: _____ SHEET NO. ___ OF ___ SHEETS STA. 354+00.00 TO STA. 354+30.20

R.I.P.	SECTION	COUNTY	TOTAL SHEETS	SHEET NO.
809	(133,134)RS-4,135RS-5	ST. CLAIR, MONROE	252	240
CONTRACT NO. 76408			ILLINOIS FED. AID PROJECT	

DATE	
BY	
FINAL SURVEY	
SKIPPED SURVEY	
NOTE BOOK	
PLOTTED	
TEMPLATE	
AREAS CHECKED	
NO.	

DATE	
BY	
ORIGINAL SURVEY	
SKIPPED SURVEY	
NOTE BOOK	
PLOTTED	
TEMPLATE	
AREAS CHECKED	
NO.	



FILE NAME = c:\pwwork\pwidot\dintelman\j\dms51225\ssht101\82.dgn

USER NAME = dntelma\nj
 DESIGNED -
 DRAWN -
 CHECKED -
 DATE -

REVIS
 REVIS
 REVIS
 REVIS

DESIGNED -
 DRAWN -
 CHECKED -
 DATE -

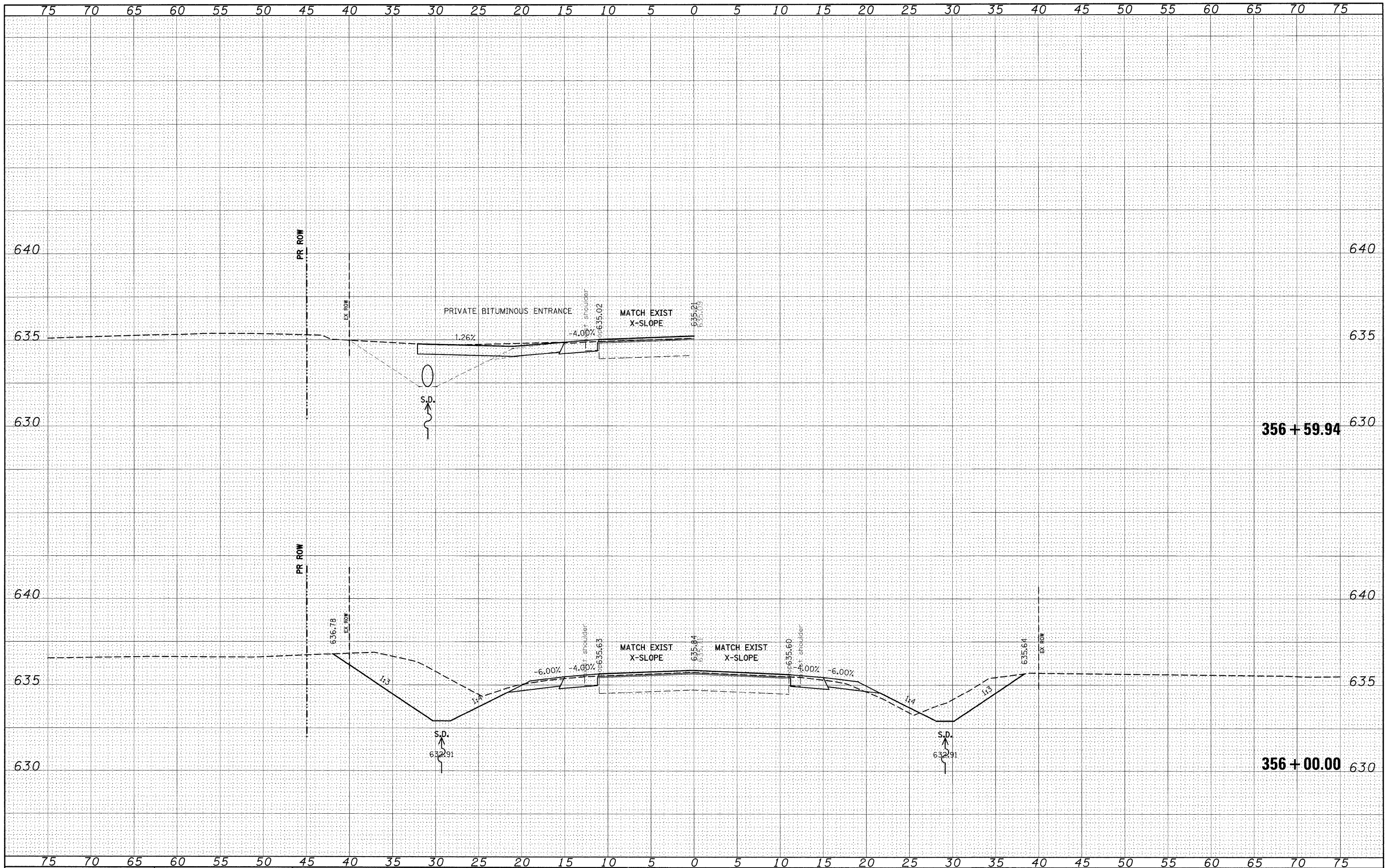
STATE OF ILLINOIS
 DEPARTMENT OF TRANSPORTATION

CROSS SECTIONS
 SCALE: _____ SHEET NO. ____ OF ____ SHEETS STA. 354+39.00 TO STA. 355+00.00

F&P RITE	SECTION	COUNTY	TOTAL SHEETS	SHEET NO.
809	(133,134)RS-4,135RS-5	ST. CLAIR, MONROE	252	241
CONTRACT NO. 76408			ILLINOIS FED. AID PROJECT	

DATE	
BY	
DESIGNED	
DRAWN	
CHECKED	
DATE	
FILE NAME	
USER NAME	
DESIGNED	
DRAWN	
CHECKED	
DATE	

DATE	
BY	
DESIGNED	
DRAWN	
CHECKED	
DATE	
FILE NAME	
USER NAME	
DESIGNED	
DRAWN	
CHECKED	
DATE	



FILE NAME = c:\pw\work\p\WOOD\INTEL\MANJN\dms51225\csh401\02.dgn
 USER NAME = dintelmanjn
 PLOT SCALE = 5.0000' / IN.
 PLOT DATE = 12/16/2008

DESIGNED -
 DRAWN -
 CHECKED -
 DATE -

REVISED -
 REVISED -
 REVISED -
 REVISED -

**STATE OF ILLINOIS
 DEPARTMENT OF TRANSPORTATION**

CROSS SECTIONS

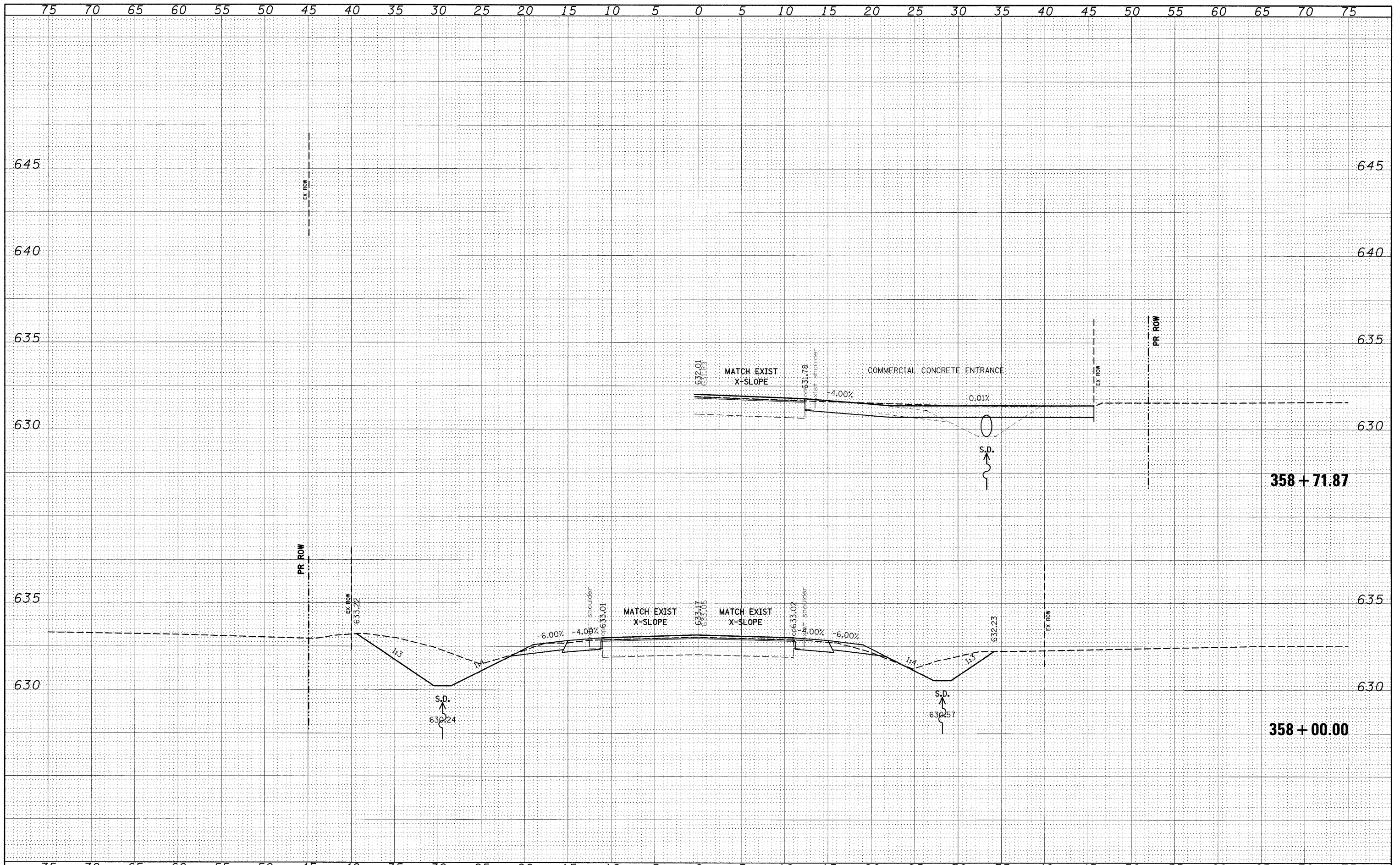
SCALE: _____ SHEET NO. ___ OF ___ SHEETS STA. 356+00.00 TO STA. 356+59.94

F.A.P. FILE	SECTION	COUNTY	TOTAL SHEETS	SHEET NO.
809	(133,134)RS-4,135RS-5	ST. CLAIR, MONROE	252	242
CONTRACT NO. 76408				

FED. ROAD DIST. NO. ILLINOIS FED. AID PROJECT

DATE	
BY	
FINAL SURVEY	
DESIGNED	
PLOTTED	
TEMPLATE	
NOTE BOOK	
AREAS CHECKED	
NO.	

DATE	
BY	
ORIGINAL SURVEY	
DESIGNED	
PLOTTED	
TEMPLATE	
NOTE BOOK	
AREAS CHECKED	
NO.	



FILE NAME =
 c:\pwork\p1000\DIINELMAN\j\dms51225\sssh\81802.jdgn

USER NAME = dintelmanjn
 PLOT SCALE = 5.0000' / IN.
 PLOT DATE = 12/18/2008

DESIGNED -
 DRAWN -
 CHECKED -
 DATE -

REVISED -
 REVISED -
 REVISED -
 REVISED -

**STATE OF ILLINOIS
 DEPARTMENT OF TRANSPORTATION**

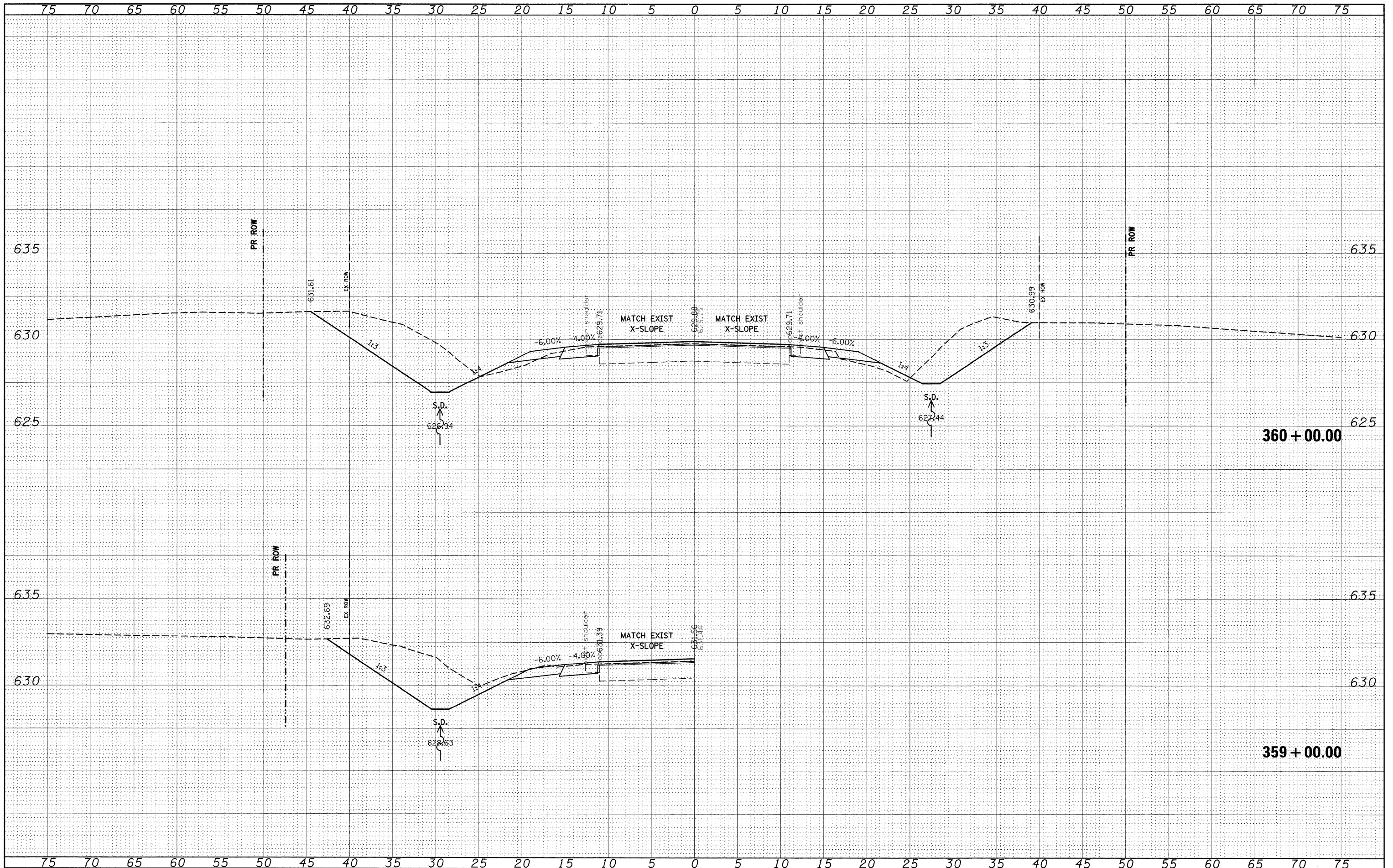
CROSS SECTIONS

SCALE: _____ SHEET NO. ____ OF ____ SHEETS STA. 358+00.00 TO STA. 358+71.87

F.A.P. RTE.	SECTION	COUNTY	TOTAL SHEETS	SHEET NO.
809	(133,134)RS-4,135RS-5	ST. CLAIR, MONROE	252	244
CONTRACT NO. 76408				
FED. ROAD DIST. NO. ILLINOIS FED. AID PROJECT				

DATE	
BY	
SUPERVISED	
PLOTTED	
TEMPLATE	
NOTE BOOK	
AREAS CHECKED	
NO.	

DATE	
BY	
SUPERVISED	
PLOTTED	
TEMPLATE	
NOTE BOOK	
AREAS CHECKED	
NO.	



FILE NAME =
 c:\pwwork\pwidot\dintelman\j\dms51225\ssst01\02.dgn

USER NAME = dintelmanj
 DESIGNED -
 DRAWN -
 CHECKED -
 DATE -

REVIS
 REVIS
 REVIS
 REVIS

DESIGNED -
 DRAWN -
 CHECKED -
 DATE -

**STATE OF ILLINOIS
 DEPARTMENT OF TRANSPORTATION**

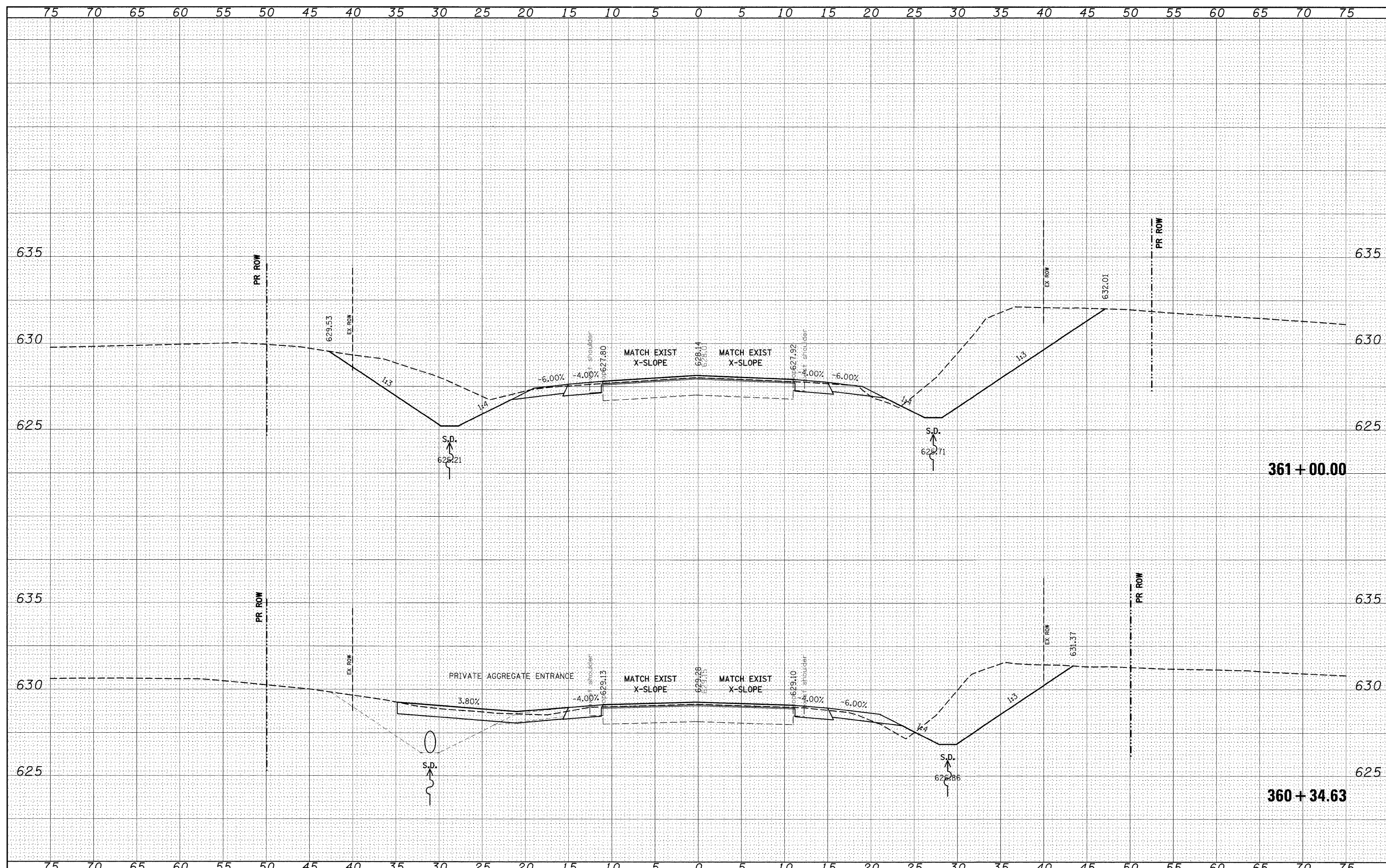
CROSS SECTIONS

SCALE: _____ SHEET NO. ____ OF ____ SHEETS STA. 359+00.00 TO STA. 360+00.00

F.A.P. RTE.	SECTION	COUNTY	TOTAL SHEETS	SHEET NO.
809	(133,134)RS-4,135RS-5	ST. CLAIR, MONROE	252	245
CONTRACT NO. 76408				
FED. ROAD DIST. NO. ILLINOIS FED. AID PROJECT				

DATE	
BY	
DESIGNED	
DRAWN	
CHECKED	
DATE	
REVISIONS	
NO.	
DESCRIPTION	
DATE	
BY	
DESIGNED	
DRAWN	
CHECKED	
DATE	
REVISIONS	
NO.	
DESCRIPTION	
DATE	
BY	
DESIGNED	
DRAWN	
CHECKED	
DATE	
REVISIONS	
NO.	
DESCRIPTION	

DATE	
BY	
DESIGNED	
DRAWN	
CHECKED	
DATE	
REVISIONS	
NO.	
DESCRIPTION	
DATE	
BY	
DESIGNED	
DRAWN	
CHECKED	
DATE	
REVISIONS	
NO.	
DESCRIPTION	
DATE	
BY	
DESIGNED	
DRAWN	
CHECKED	
DATE	
REVISIONS	
NO.	
DESCRIPTION	



FILE NAME =
 c:\pwork\pwidot\dintelman\j\dm51225\sssh\082.dgn

USER NAME = dntelmanj
 PLOT SCALE = 5.0000' / IN.
 PLOT DATE = 12/16/2008

DESIGNED -
 DRAWN -
 CHECKED -
 DATE -

REVISED -
 REVISED -
 REVISED -
 REVISED -

**STATE OF ILLINOIS
 DEPARTMENT OF TRANSPORTATION**

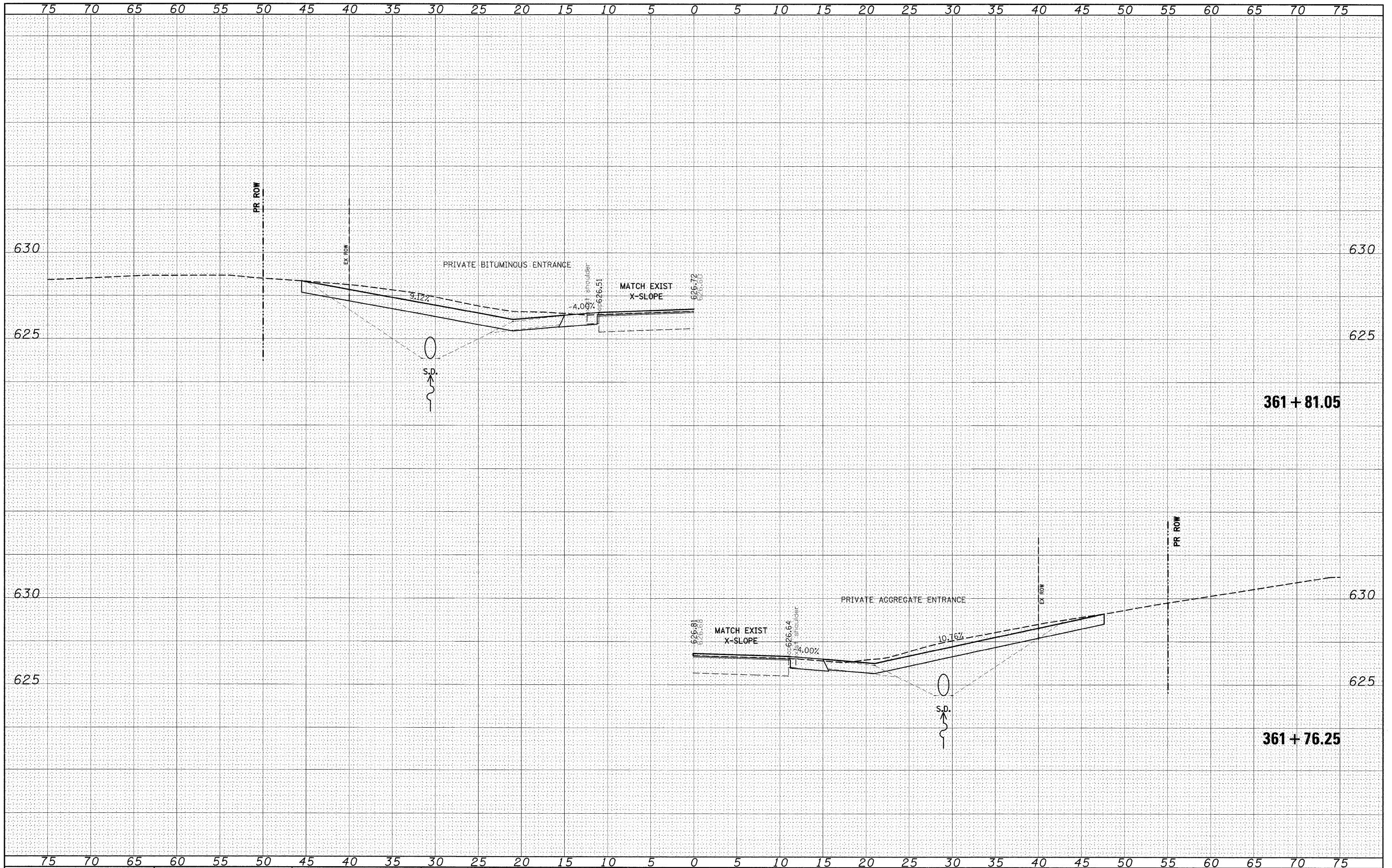
CROSS SECTIONS

SCALE: _____ SHEET NO. ___ OF ___ SHEETS STA. 360+34.63 TO STA. 361+00.00

FILE NO.	SECTION	COUNTY	TOTAL SHEETS	SHEET NO.
809	(133,134)RS-4,135RS-5	ST. CLAIR, MONROE	252	246
CONTRACT NO. 76408			ILLINOIS FED. AID PROJECT	

DATE	
BY	
DESIGNED	
DRAWN	
CHECKED	
PLOTTED	
TEMPLATE	
AREAS	
AREAS CHECKED	
NO.	

DATE	
BY	
DESIGNED	
DRAWN	
CHECKED	
PLOTTED	
TEMPLATE	
AREAS	
AREAS CHECKED	
NO.	



FILE NAME = c:\pwork\pwidot\dintelmanjn\dms51225\ssht0102.dgn

USER NAME = dintelmanjn
 PLOT SCALE = 5.0000' / IN.
 PLOT DATE = 12/16/2008

DESIGNED -
 DRAWN -
 CHECKED -
 DATE -

REVISED -
 REVISED -
 REVISED -
 REVISED -

**STATE OF ILLINOIS
 DEPARTMENT OF TRANSPORTATION**

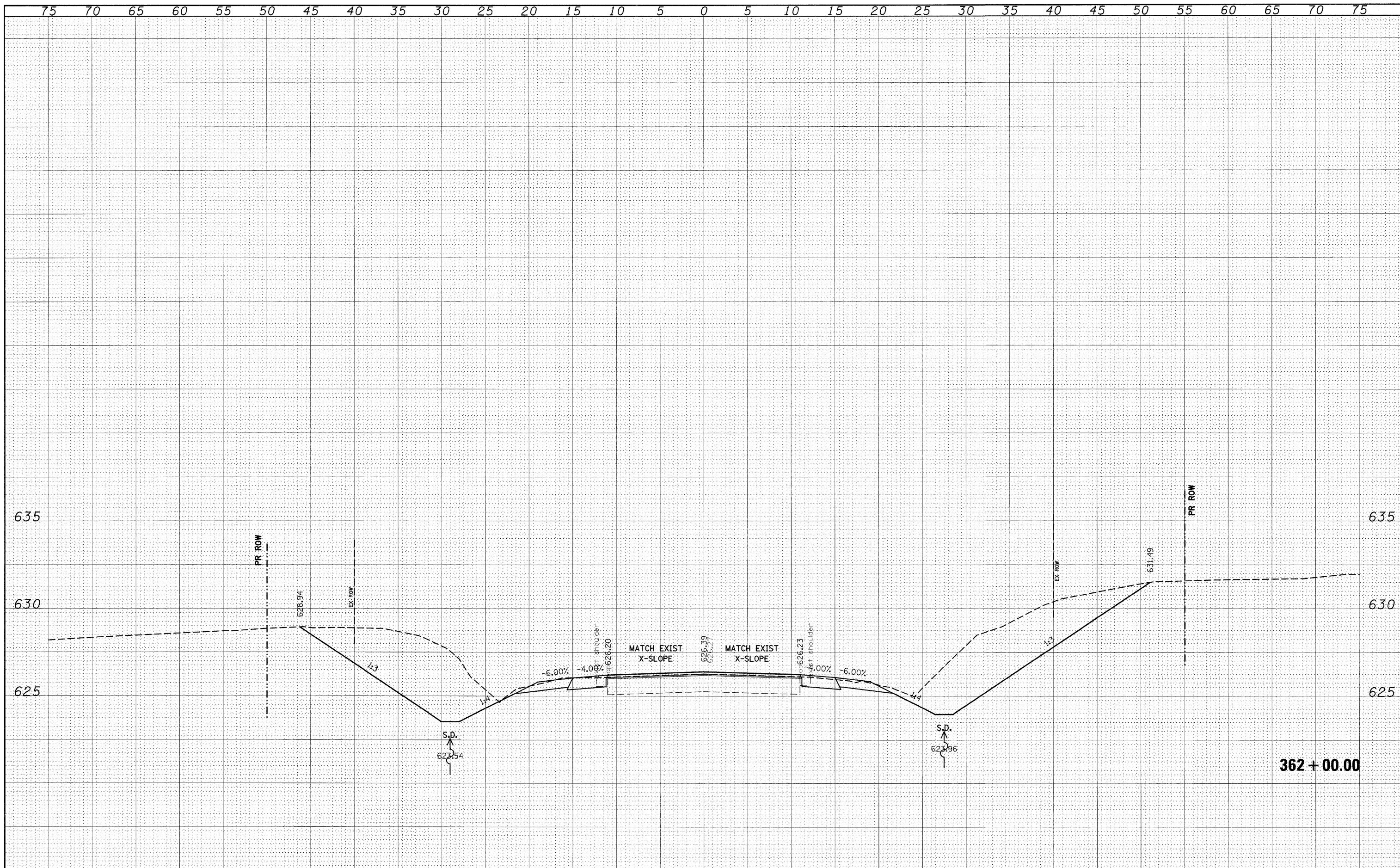
CROSS SECTIONS

SCALE: SHEET NO. OF SHEETS STA. 361+76.25 TO STA. 361+81.05

F.A.P. NO.	SECTION	COUNTY	TOTAL SHEETS	SHEET NO.
809	(133,134)RS-4,135RS-5	ST. CLAIR, MONROE	252	247
CONTRACT NO. 76408				
FED. ROAD DIST. NO. ILLINOIS FED. AID PROJECT				

DATE	
BY	
DESIGNED	
DRAWN	
CHECKED	
DATE	
REVISIONS	
NO.	

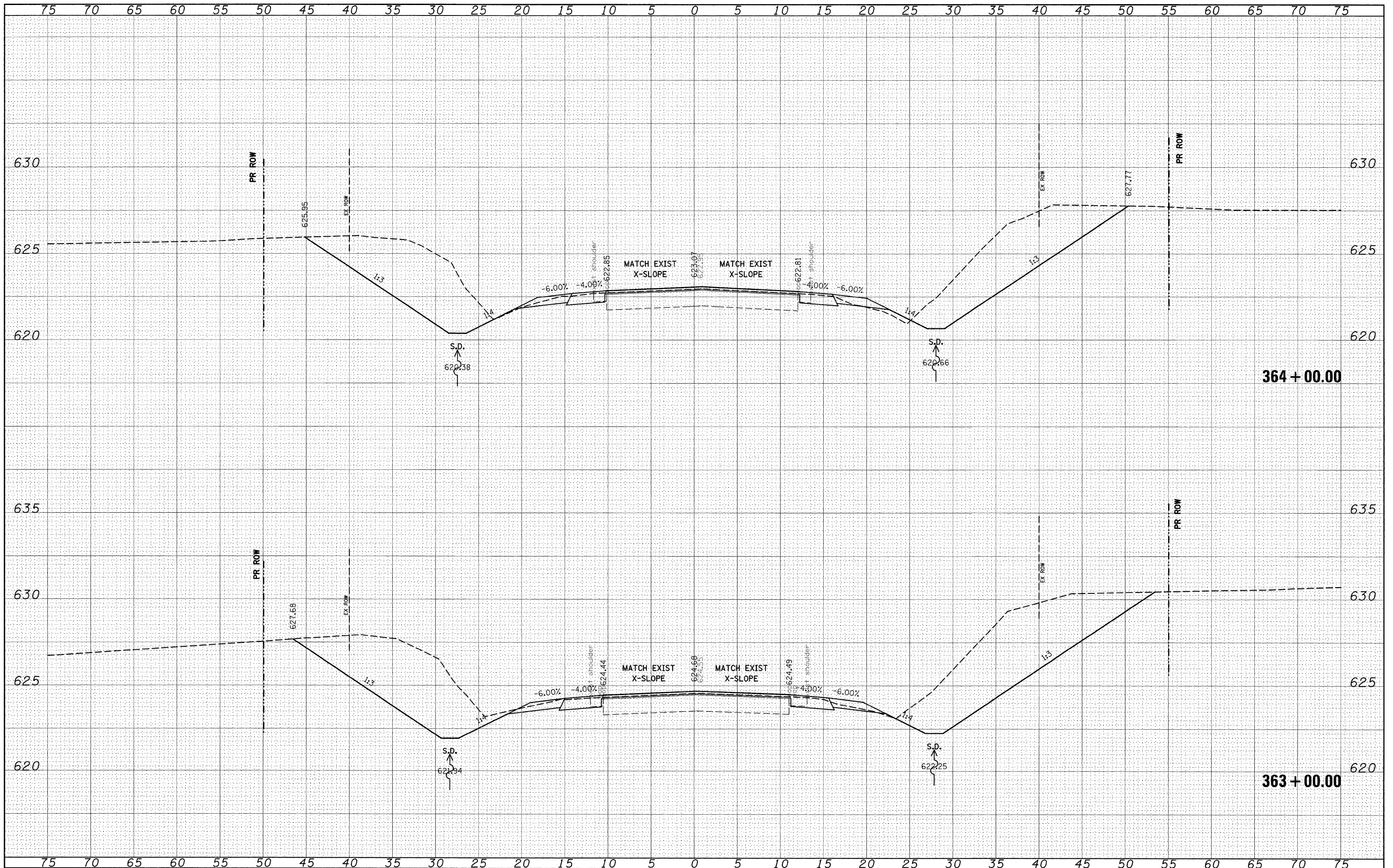
DATE	
BY	
DESIGNED	
DRAWN	
CHECKED	
DATE	
REVISIONS	
NO.	



FILE NAME =	USER NAME = dintelmanjn	DESIGNED -	REVISED -	STATE OF ILLINOIS DEPARTMENT OF TRANSPORTATION	CROSS SECTIONS		F.A.P. RTE.	SECTION	COUNTY	TOTAL SHEETS	SHEET NO.
at:\px_work\PWIDOT\DINTELMANJN\dms51225\ssah*01	102_j.dgn	DRAWN -	REVISED -		809	(133,134)RS-4,135RS-5	ST. CLAIR, MONROE	252	248		
PLOT SCALE = 5.0000' / IN.		CHECKED -	REVISED -		CONTRACT NO. 76408						
PLOT DATE = 12/16/2008		DATE -	REVISED -		ILLINOIS FED. AID PROJECT						
				SCALE: _____		SHEET NO. ___ OF ___ SHEETS		STA. 362+00.00 TO STA. 362+00.00			

DATE	
BY	
EXPANDED	
PLOTTED	
TEMPLATE	
AREAS CHECKED	
FINAL SURVEY	
NOTE BOOK	
NO.	

DATE	
BY	
EXPANDED	
PLOTTED	
TEMPLATE	
AREAS CHECKED	
ORIGINAL SURVEY	
NOTE BOOK	
NO.	



FILE NAME =
 c:\pwork\pwidot\dintelmanj\dms51225\ssht01

USER NAME = dintelmanj
 02.dgn
 PLOT SCALE = 5.0000' / IN.
 PLOT DATE = 12/16/2008

DESIGNED -
 DRAWN -
 CHECKED -
 DATE -

REVISED -
 REVISED -
 REVISED -
 REVISED -

**STATE OF ILLINOIS
 DEPARTMENT OF TRANSPORTATION**

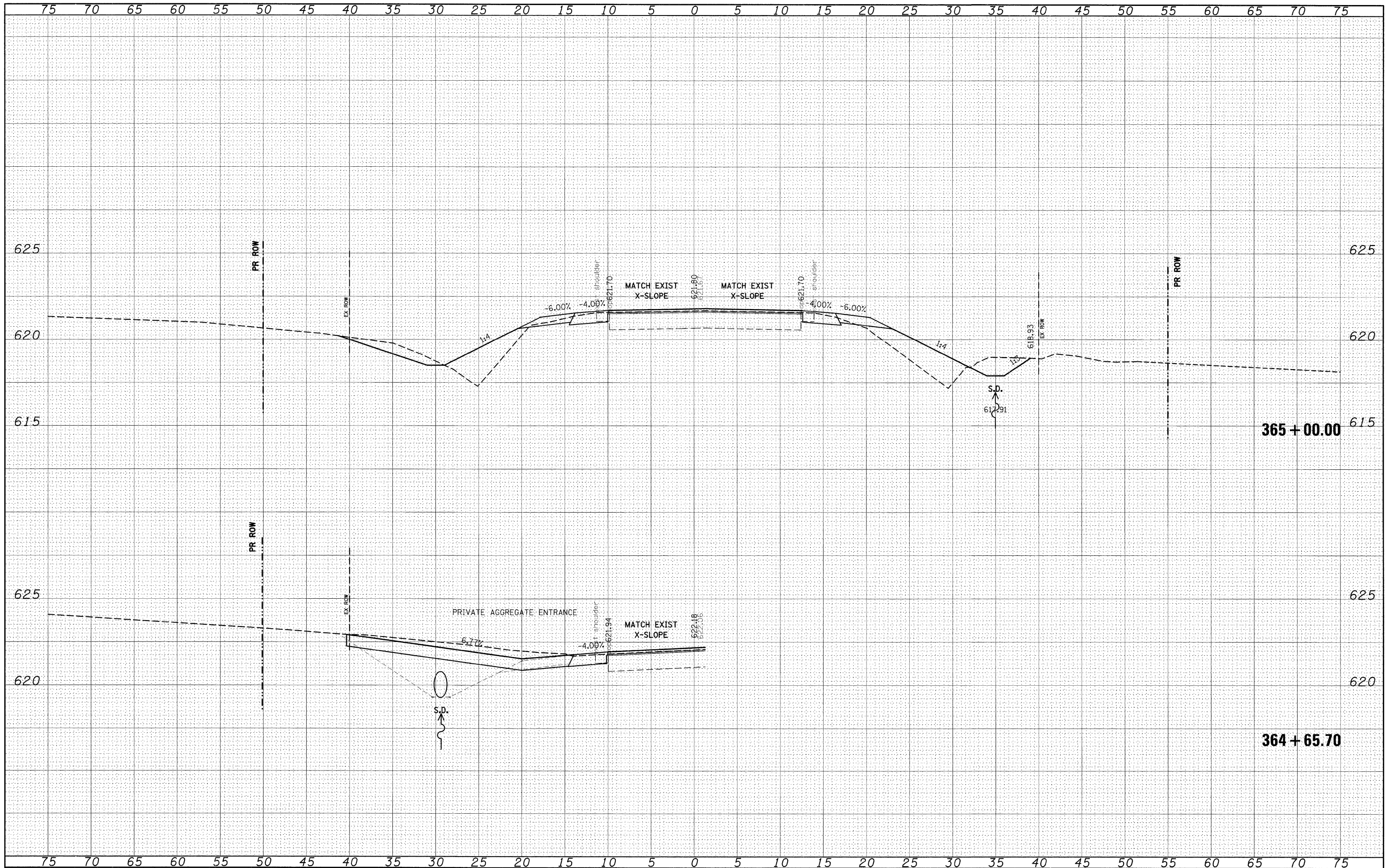
CROSS SECTIONS

SCALE: _____ SHEET NO. ____ OF ____ SHEETS STA. 363+00.00 TO STA. 364+00.00

F.A.P. RTE.	SECTION	COUNTY	TOTAL SHEETS	SHEET NO.
809	(133,134)RS-4,135RS-5	ST. CLAIR, MONROE	252	249
CONTRACT NO. 76408				
FED. ROAD DIST. NO. ILLINOIS FED. AID PROJECT				

FINAL SURVEY	DESIGNED	DATE
NOTE BOOK	PLOTTED	
NO.	TEMPLATE	
	AREAS CHECKED	

ORIGINAL SURVEY	DESIGNED	DATE
NOTE BOOK	PLOTTED	
NO.	TEMPLATE	
	AREAS CHECKED	



FILE NAME = c:\pwork\PWIDOT\INTELMANJN\dms51225\ssht18102.dgn

USER NAME = dintelmanjn
 DESIGNED -
 DRAWN -
 CHECKED -
 DATE -

DESIGNED -
 DRAWN -
 CHECKED -
 DATE -

REVISED -
 REVISED -
 REVISED -
 REVISED -

**STATE OF ILLINOIS
 DEPARTMENT OF TRANSPORTATION**

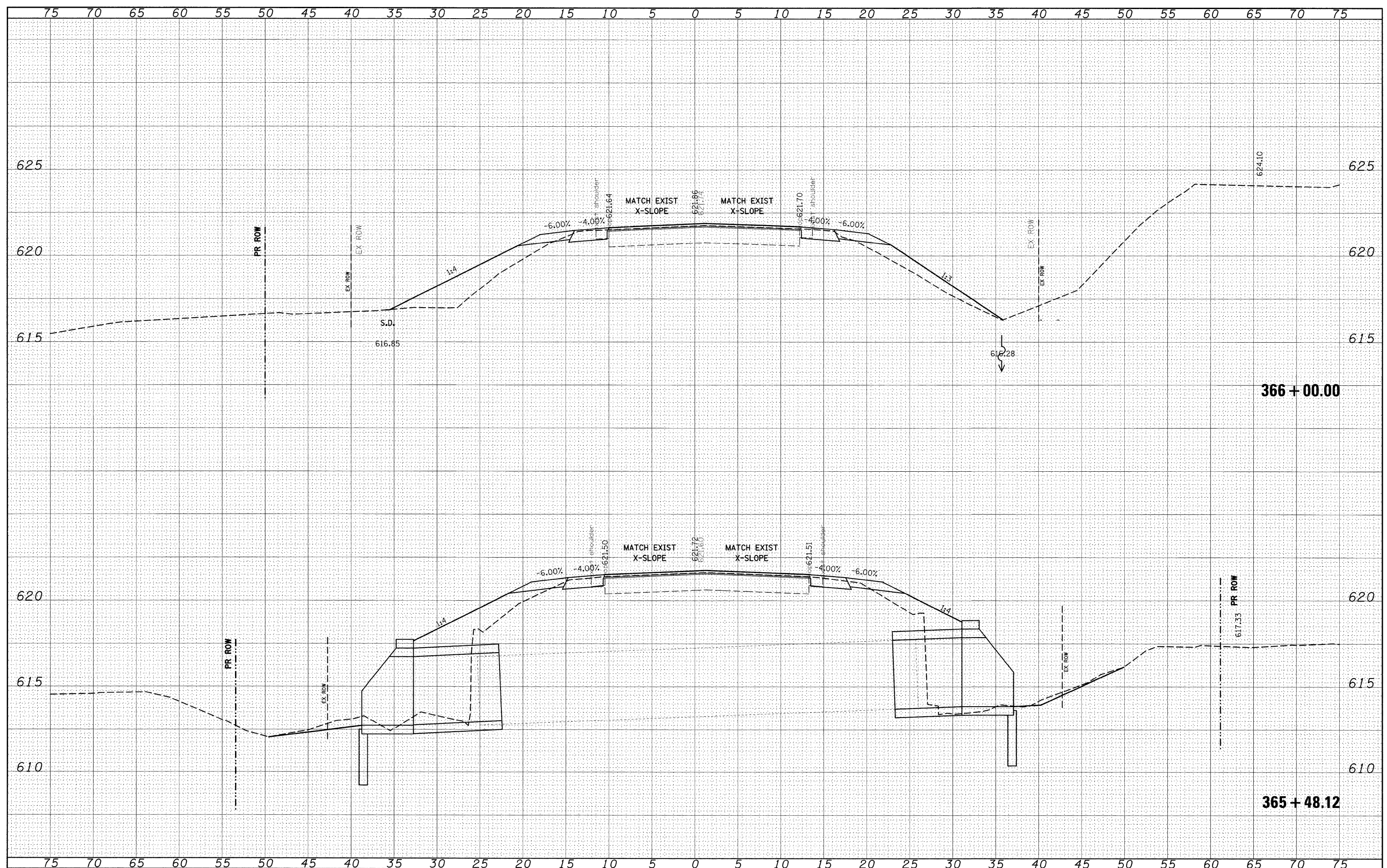
CROSS SECTIONS

SCALE: _____ SHEET NO. ___ OF ___ SHEETS STA. 364+65.70 TO STA. 365+00.00

F.A.P. RTE.	SECTION	COUNTY	TOTAL SHEETS	SHEET NO.
809	(133,134)RS-4,135RS-5	ST. CLAIR, MONROE	252	250
CONTRACT NO. 76408				
FED. ROAD DIST. NO. ILLINOIS FED. AID PROJECT				

DATE	
BY	
DESIGNED	
DRAWN	
CHECKED	
DATE	
REVISIONS	
NO.	
DATE	
BY	
DESIGNED	
DRAWN	
CHECKED	
DATE	
REVISIONS	
NO.	
DATE	
BY	
DESIGNED	
DRAWN	
CHECKED	
DATE	
REVISIONS	
NO.	

DATE	
BY	
DESIGNED	
DRAWN	
CHECKED	
DATE	
REVISIONS	
NO.	
DATE	
BY	
DESIGNED	
DRAWN	
CHECKED	
DATE	
REVISIONS	
NO.	



FILE NAME = c:\pwork\pwork\INTELMAN\JN\dms51225\sssh\02.dgn

USER NAME = dntel\manjn
 DESIGNED -
 DRAWN -
 CHECKED -
 DATE -

DESIGNED -
 DRAWN -
 CHECKED -
 DATE -

REVISED -
 REVISED -
 REVISED -
 REVISED -

**STATE OF ILLINOIS
 DEPARTMENT OF TRANSPORTATION**

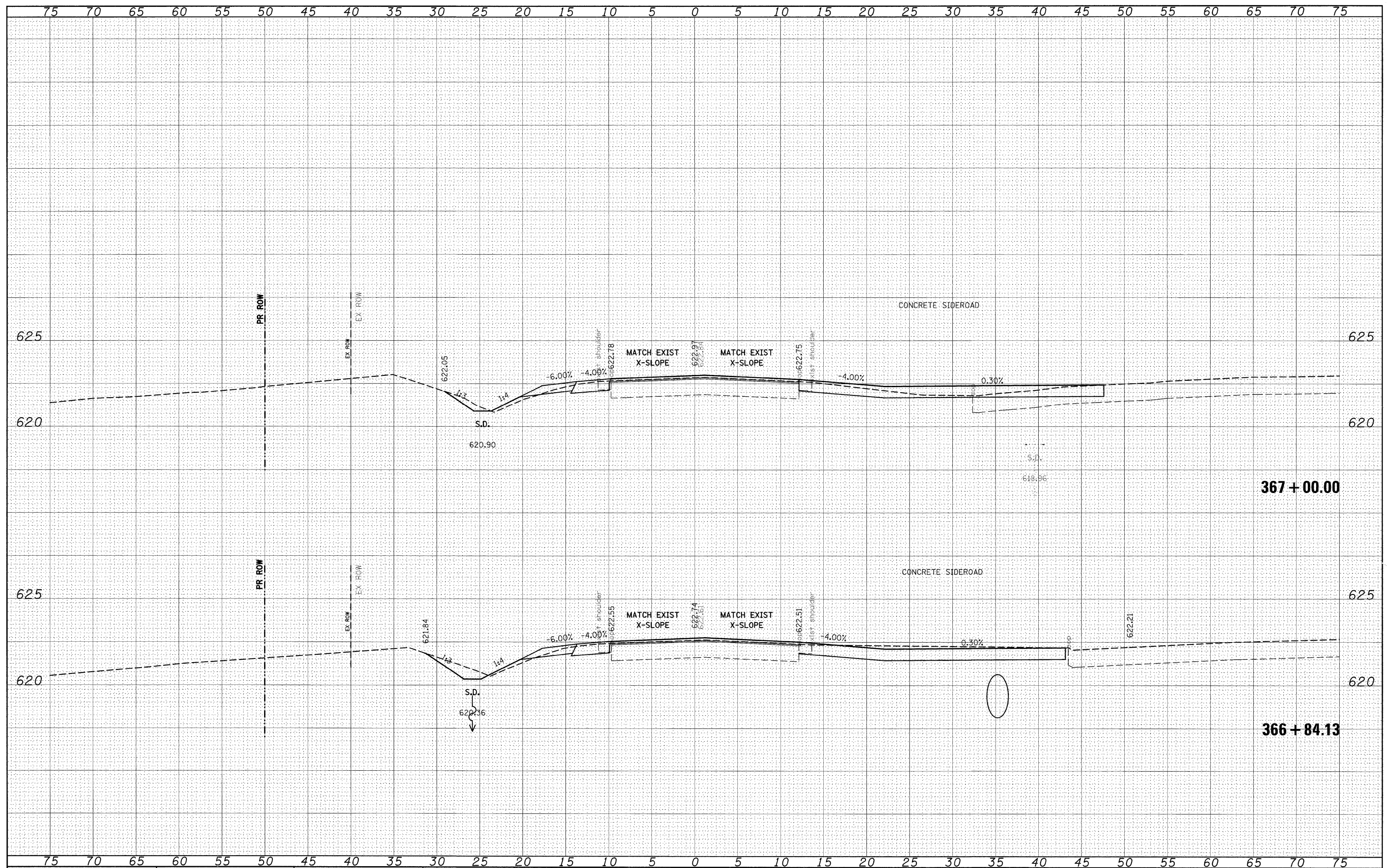
CROSS SECTIONS

SCALE: _____ SHEET NO. ___ OF ___ SHEETS STA. 365+48.12 TO STA. 366+00.00

F.A.P. RTE.	SECTION	COUNTY	TOTAL SHEETS	SHEET NO.
809	(133,134)RS-4,135RS-5	ST. CLAIR, MONROE	252	251
CONTRACT NO. 76408				
FED. ROAD DIST. NO. ILLINOIS FED. AID PROJECT				

DATE	
BY	
DESIGNED	
DRAWN	
CHECKED	
DATE	
REVISIONS	
NO.	
AREA'S CHECKED	

DATE	
BY	
DESIGNED	
DRAWN	
CHECKED	
DATE	
REVISIONS	
NO.	
AREA'S CHECKED	



FILE NAME =
 USER NAME = dintelmanjn
 DESIGNED -
 DRAWN -
 CHECKED -
 DATE -

DESIGNED -
 DRAWN -
 CHECKED -
 DATE -

DESIGNED -
 DRAWN -
 CHECKED -
 DATE -

DESIGNED -
 DRAWN -
 CHECKED -
 DATE -

**STATE OF ILLINOIS
 DEPARTMENT OF TRANSPORTATION**

CROSS SECTIONS

SCALE: _____ SHEET NO. ___ OF ___ SHEETS STA. 366+84.13 TO STA. 367+00.00

R.A.P. FILE	SECTION	COUNTY	TOTAL SHEETS	SHEET NO.
809	(133,134)RS-4,135RS-5	ST. CLAIR, MONROE	252	252
CONTRACT NO. 76408				
FED. ROAD DIST. NO. ILLINOIS FED. AID PROJECT				

PART OF THE NE 1/4 OF SECTION 23, T1S, R10W, OF THE 3RD PM, MONROE COUNTY, ILLINOIS

COORDINATES SHOWN HEREON ARE BASED ON SURVEY CONTROL DATA AS PROVIDED BY THE ILLINOIS DEPARTMENT OF TRANSPORTATION.

BEARINGS SHOWN HEREON ARE BASED ON SURVEY CONTROL DATA AS PROVIDED BY THE ILLINOIS DEPARTMENT OF TRANSPORTATION.

FAP NO.	SECTION	COUNTY	TOTAL SHEETS	SHEET NO.
809	133,134 RS-4, 135 RS-5	MONROE / ST. CLAIR	PL 38	FL 1
STA. 141+00		TO STA. 156+00		
CONTRACT NO. 01902				
R-98-008-03				

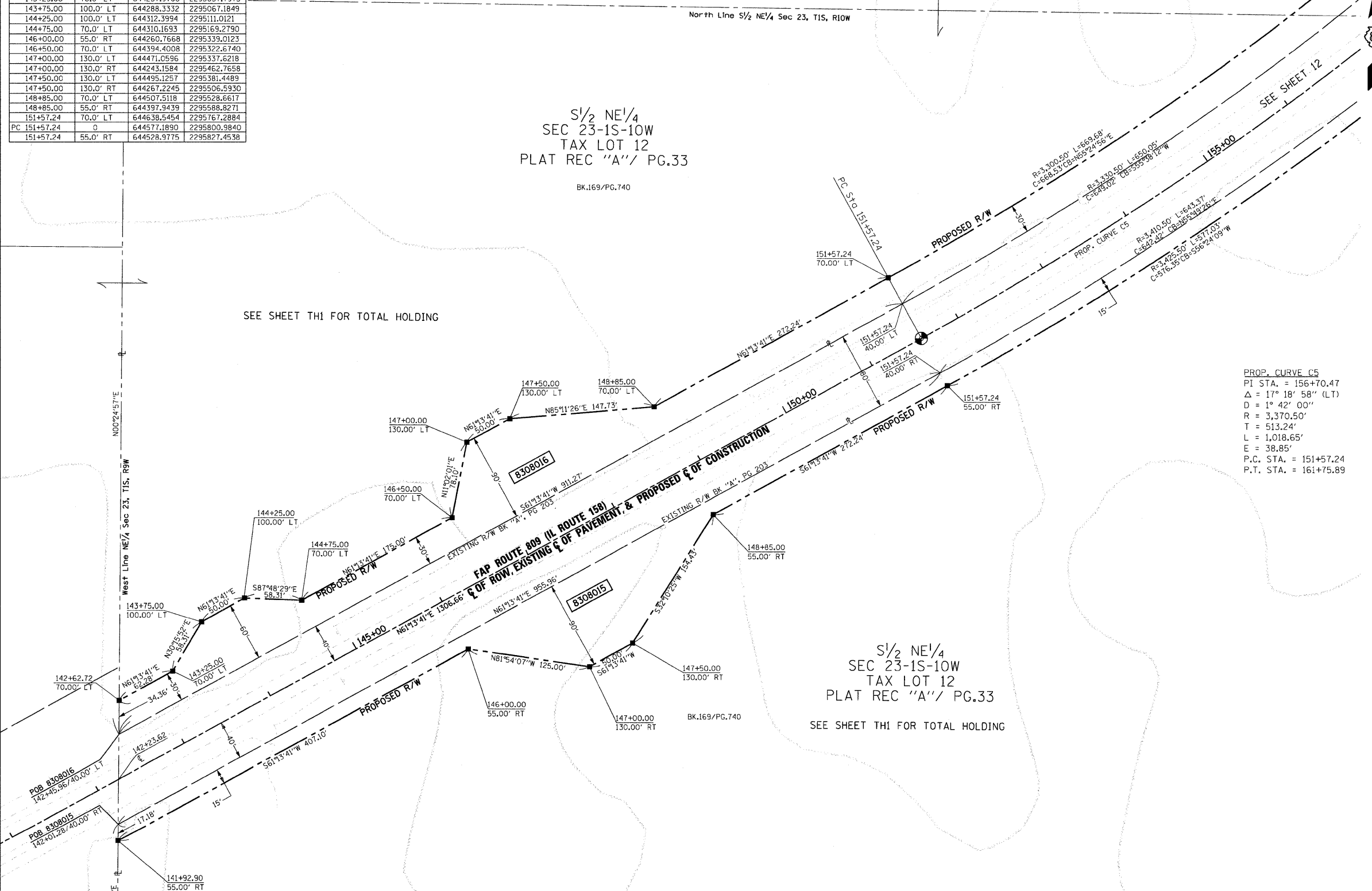
STATION	OFFSET	NORTH	EAST
141+92.90	55.0' RT	644064.8189	2294982.1693
142+62.72	70.0' LT	644207.9950	2294983.2083
143+25.00	70.0' LT	644237.9708	2295037.7975
143+75.00	100.0' LT	644288.3332	2295067.1849
144+25.00	100.0' LT	644312.3994	2295111.0121
144+75.00	70.0' LT	644310.1693	2295169.2790
146+00.00	55.0' RT	644260.7668	2295339.0123
146+50.00	70.0' LT	644394.4008	2295322.6740
147+00.00	130.0' LT	644471.0596	2295337.6218
147+00.00	130.0' RT	644243.1584	2295462.7658
147+50.00	130.0' LT	644495.1257	2295381.4489
147+50.00	130.0' RT	644267.2245	2295506.5930
148+85.00	70.0' LT	644507.5118	2295528.6617
148+85.00	55.0' RT	644397.9439	2295588.8271
151+57.24	70.0' LT	644638.5454	2295767.2884
PC 151+57.24	0	644577.1890	2295800.9840
151+57.24	55.0' RT	644528.9775	2295827.4538

LEGEND

- EXISTING CENTERLINE
- EXISTING RIGHT OF WAY LINE
- EXISTING EASEMENT LINE
- PROPOSED CENTERLINE
- PROPOSED RIGHT OF WAY LINE
- PROPOSED TEMPORARY EASEMENT LINE
- PROPOSED PERMANENT EASEMENT LINE
- SECTION LINE
- QUARTER SECTION LINE
- QUARTER QUARTER SECTION LINE
- PROPERTY (DEED) LINE
- APL
- APPROXIMATE PROPERTY LINE
- MEASURED DIMENSION
- COMPUTED DIMENSION
- RECORDED DIMENSION
- FOUND IRON PIPE OR IRON ROD AT CORNER UNLESS OTHERWISE NOTED
- SET 1/8 INCH IRON ROD AT CORNER UNLESS OTHERWISE NOTED
- PERMANENT SURVEY MONUMENT, I.D.O.T. STD. 667101 (TO BE SET BY OTHERS)
- CUT CROSS FOUND OR SET
- FOUND RIGHT OF WAY MARKER
- PROPOSED $\frac{1}{2}$ OF CONSTRUCTION BEARING AND DISTANCE
- SAME OWNERSHIP
- EXISTING BUILDING

PROP. CURVE C5
 PI STA. = 156+70.47
 $\Delta = 17^\circ 18' 58''$ (LT)
 $D = 1^\circ 42' 00''$
 $R = 3,370.50'$
 $T = 513.24'$
 $L = 1,018.65'$
 $E = 38.85'$
 P.C. STA. = 151+57.24
 P.T. STA. = 161+75.89

NO.	DATE	DESCRIPTION	BY



STATE OF MISSOURI)
) SS
 CITY OF ST. LOUIS)

I, RONNIE D. LOWE, AN ILLINOIS PROFESSIONAL LAND SURVEYOR, CERTIFY THAT I HAVE SURVEYED THE PLAT OF HIGHWAY SHOWN HEREON AND THAT THIS PROFESSIONAL SERVICE CONFORMS TO THE CURRENT ILLINOIS MINIMUM STANDARDS FOR A BOUNDARY SURVEY FOR THE PROPOSED PARCEL(S) TO BE ACQUIRED BY THE STATE OF ILLINOIS, DEPARTMENT OF TRANSPORTATION, SHOWN HEREON.

DATE: _____

RONNIE D. LOWE, PLS NO. 035-003363
 LICENSE EXPIRATION DATE: 11/30/2008

DAVID MASON & ASSOCIATES
 Engineering
 Architecture
 Surveying
 800 South Vandeventer Avenue
 St. Louis, MO 63110
 (314) 534-1080
 ILLINOIS LICENCE NO: 184-003391
 Expiration Date: April 30, 2009

ILLINOIS DEPARTMENT OF TRANSPORTATION
PLAT OF HIGHWAYS
 FAP ROUTE 809 (IL 158)
 SECTION 133,134 RS-4, 135 RS-5
 MONROE AND ST. CLAIR COUNTY
 JOB NO. R-98-008-03

STATION 141+00 TO STATION 156+00

50' 0 50' 100'
 SCALE: 1" = 50'

ILLINOIS DEPARTMENT OF TRANSPORTATION
 DIVISION OF HIGHWAYS/DISTRICT B
 1102 EASTPORT PLAZA DRIVE
 COLLINGSVILLE, ILLINOIS 62234-6198

SHEET 11 OF 11
 SHEET 1 IS A COVER SHEET

PARCEL NO.	OWNER	TOTAL HOLDING ACRES	FEE SIMPLE ACQUISITION				REMAINDER ACRES	EASEMENTS		PERMANENT TAX NUMBER	PROPERTY ACQUIRED BY
			GROSS ACRES	PREVIOUSLY USED OR DEDICATED ACRES	NET ACRES	SO. FT.		PERMANENT ACRES	TEMPORARY ACRES		
8308015	Faust Trust - dated March 28, 1991 Book 169, Page 740 Title Report Number MW-83	66.6397	0.8639	37,632	65.7758				04-23-200-016		
8308016	Faust Trust - dated March 28, 1991 Book 169, Page 740 Title Report Number MW-83	28.4314	1.3414	58,432	27.0900				04-23-200-016		

COMPLETION DATE OF FIELD WORK PERFORMED
 LAND SURVEY: OCTOBER 06, 2006
 RIGHT OF WAY STAKING: XXXXXXXXXXXXX

DATE: _____
 DATE-TIME: _____
 REF: _____
 REF: _____
 REF: _____

PART OF THE NE 1/4 OF SECTION 23, T1S, R10W, OF THE 3RD PM, MONROE COUNTY, ILLINOIS

COORDINATES SHOWN HEREON ARE BASED ON SURVEY CONTROL DATA AS PROVIDED BY THE ILLINOIS DEPARTMENT OF TRANSPORTATION.

STATION	COORDINATE	TABLE	NORTH	EAST
157+25.00	55.0' RT	644847.9030	2296307.5184	
157+75.00	75.0' RT	644864.2948	2296359.7543	
158+10.39	55.0' RT	644902.6919	2296374.8181	
158+41.11	70.0' LT	645018.0161	2296317.6798	
159+96.61	60.0' LT	645112.0277	2296438.1489	
161+75.89	60.0' LT	645235.5753	2296563.5899	
PT 161+75.89	0	645193.9623	2296606.8144	
161+75.89	55.0' RT	645155.8170	2296646.4368	
163+68.70	60.0' LT	645374.4778	2296697.3141	
164+00.00	60.0' LT	645397.0268	2296719.0226	
165+74.82	45.0' LT	645512.5679	2296851.0779	
168+00.65	55.0' RT	645605.8978	2297079.7388	

CENTREVILLE RD. 60' WIDE AS SHOWN ON ROAD PLAT BOOK PROVIDED BY MONROE COUNTY ROAD ENGINEER, ALSO DESCRIBED IN MONROE COUNTY, SURVEYORS BOOK 2, PAGE 36.

BEARINGS SHOWN HEREON ARE BASED ON SURVEY CONTROL DATA AS PROVIDED BY THE ILLINOIS DEPARTMENT OF TRANSPORTATION.

FAP ROUTE	SECTION	COUNTY	TOTAL SHEETS	SHEET NO.
133,134 RS-4, 135 RS-5 <td>MONROE ST. CLAIR</td> <td>PL 38</td> <td>PL 2</td> <td></td>	MONROE ST. CLAIR	PL 38	PL 2	
STA. 155+00			TO STA. 168+00	
CONTRACT NO.: 01902				
R-98-008-03				

LEGEND

- EXISTING CENTERLINE
- EXISTING RIGHT OF WAY LINE
- EXISTING EASEMENT LINE
- PROPOSED CENTERLINE
- PROPOSED RIGHT OF WAY LINE
- PROPOSED TEMPORARY EASEMENT LINE
- PROPOSED PERMANENT EASEMENT LINE
- SECTION LINE
- QUARTER SECTION LINE
- PROPERTY (DEED) LINE
- APPARENT PROPERTY LINE
- MEASURED DIMENSION
- COMPUTED DIMENSION
- RECORDED DIMENSION
- FOUND IRON PIPE OR IRON ROD AT CORNER UNLESS OTHERWISE NOTED
- SET 5/8 INCH IRON ROD AT CORNER UNLESS OTHERWISE NOTED
- PERMANENT SURVEY MONUMENT, I.D.O.T. STD. 667101 (TO BE SET BY OTHERS)
- CUT CROSS FOUND OR SET
- FOUND RIGHT OF WAY MARKER
- PROPOSED LINE OF CONSTRUCTION BEARING AND DISTANCE
- SAME OWNERSHIP
- EXISTING BUILDING

STAKING OF PROPOSED RIGHT OF WAY. SET 5/8 INCH METAL ROD WITH DIVISION OF HIGHWAY SURVEY MARKER TO MONUMENT THE POSITION SHOWN, IDENTIFIED BY INSCRIPTION DATA AND SURVEYORS REGISTRATION NUMBER. (PROPOSED RIGHT OF WAY CORNERS SET IN CULTIVATED AREAS SHALL BE A MINIMUM OF 20 INCHES BELOW THE GROUND SURFACES).

ALL DETAILS SHOWN NOT TO SCALE UNLESS OTHERWISE NOTED

STATE OF MISSOURI)
) SS
CITY OF ST. LOUIS)

I, RONNIE D. LOWE, AN ILLINOIS PROFESSIONAL LAND SURVEYOR, CERTIFY THAT I HAVE SURVEYED THE PLAT OF HIGHWAY SHOWN HEREON AND THAT THIS PROFESSIONAL SERVICE CONFORMS TO THE CURRENT ILLINOIS MINIMUM STANDARDS FOR A BOUNDARY SURVEY FOR THE PROPOSED PARCEL(S) TO BE ACQUIRED BY THE STATE OF ILLINOIS, DEPARTMENT OF TRANSPORTATION, SHOWN HEREON.

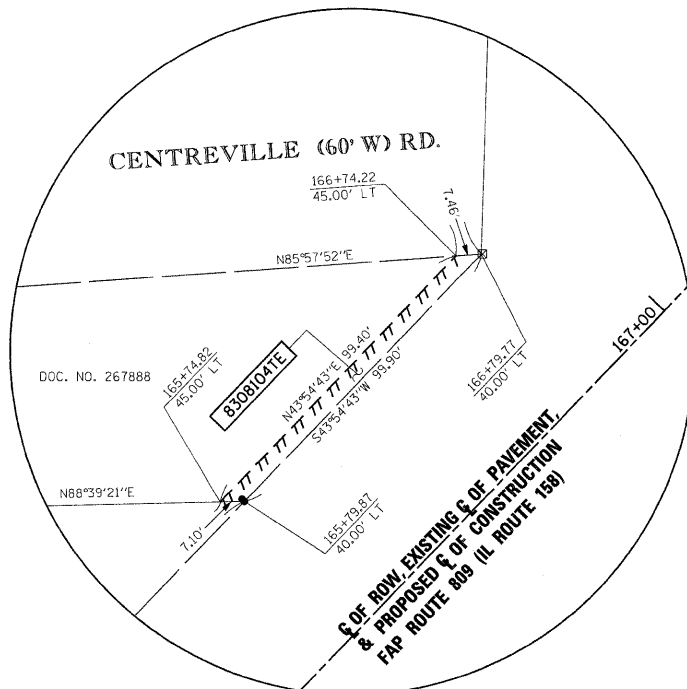
DATED _____

RONNIE D. LOWE, PLS NO. 035-003363
LICENSE EXPIRATION DATE: 11/30/2008

DAVID MASON & ASSOCIATES
Engineering
Architect
Surveying
800 South Vandeventer Avenue
St. Louis, MO 63110
(314) 534-1090
ILLINOIS LICENCE NO: 184-003391
Expiration Date: April 30, 2009

ILLINOIS DEPARTMENT OF TRANSPORTATION
PLAT OF HIGHWAYS
FAP ROUTE 809 (IL 158)
SECTION 133,134 RS-4,135 RS-5
MONROE AND ST. CLAIR COUNTY
JOB NO. R-98-008-03
STATION 155+00 TO STATION 168+00
SCALE: 1" = 50'
SHEET 12 OF

ILLINOIS DEPARTMENT OF TRANSPORTATION
DIVISION OF HIGHWAYS/DISTRICT 8
1102 EASTPORT PLAZA DRIVE
COLLINSVILLE, ILLINOIS 62234-6198
SHEET 1 IS A COVER SHEET



DETAIL A

NO.	DATE	DESCRIPTION	BY

SEE SHEET TH1 FOR TOTAL HOLDING

SEE SHEET TH1 FOR TOTAL HOLDING

PARCEL NO.	OWNER	TOTAL HOLDING ACRES	GROSS			PREVIOUSLY USED OR DEDICATED		NET		REMAINDER ACRES	EASEMENTS		PERMANENT TAX NUMBER	PROPERTY ACQUIRED BY
			ACRES	SQ. FT.	ACRES	SQ. FT.	ACRES	SQ. FT.	ACRES		SQ. FT.	PE = PERMANENT		
8308015	See Sheet 11													
8308016	See Sheet 11													
8308017	Christopher G. Chonos & Melissa A. Grueninger, as joint tenants Book 218, Page 860-861 Title Report Number MW-84	0.9365	0.0945	4,115					0.8420				04-23-200-013	
8308018	Robert P. Matecki & Darla K. Matecki, as joint tenants Book 226, Page 612-616 Title Report Number MW-85	0.9596	0.1785	7,774					0.7811				04-23-200-014	
8308019	Kathleen T. Hawkins, a divorced person not since remarried Book 235, Page 778-780 Title Report Number MW-86	15.3028	1.2618	54,964	0.9244	40,265	0.3374	14,699	14.0410				04-23-200-015	
8308020	Raymond C. Ratajczyk & Mary Lou Ratajczyk husband & wife, in joint tenancy Book 185, Page 650-651 Title Report Number MW-87	1.1385	0.0603	2,627					1.0782				04-23-200-017	
8308104TE	Margaret Ann Ramsdell Document No. 267888 Title Report Number MW-88	0.4181							0.4181	0.0114	498	DRIVEWAY CONSTRUCTION & GRADING	04-23-200-012	

COMPLETION DATE OF FIELD WORK PERFORMED
LAND SURVEY: OCTOBER 06, 2006
RIGHT OF WAY STAKING: XXXXXXXXXX

DATE: _____
TIME: _____
BY: _____
DESCRIPTION: _____

SEE SHEET TH1 FOR TOTAL HOLDING

PROP. CURVE C5
PI STA. = 156+70.47
Δ = 17° 18' 58" (LT)
D = 1° 42' 00"
R = 3,370.50'
T = 513.24'
L = 1,018.65'
E = 38.85'
P.C. STA. = 151+57.24
P.T. STA. = 161+75.90


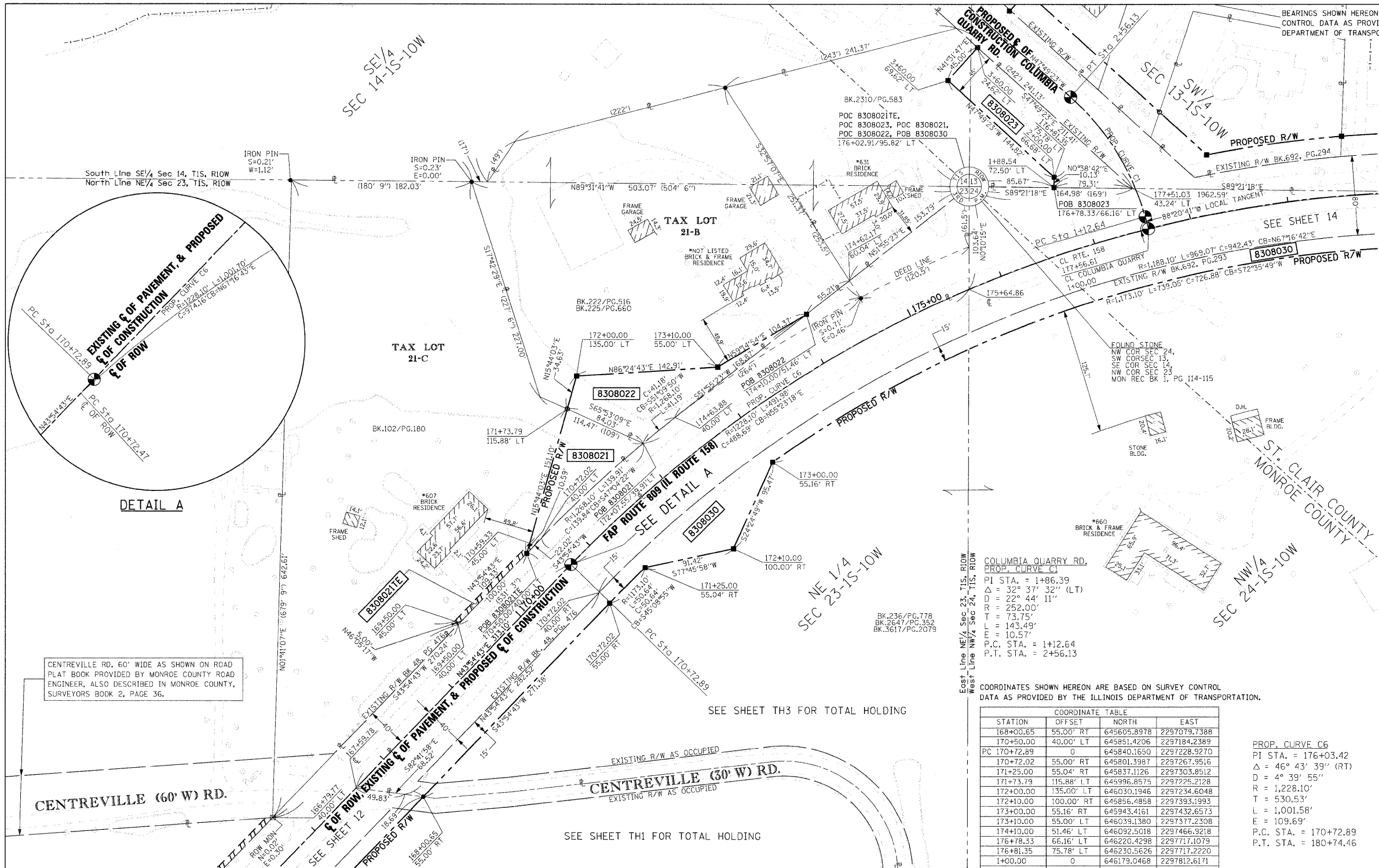
PART OF SECTION 13, 14, 23 & 24 T1S, R10W, OF THE 3RD PM, MONROE AND ST. CLAIR COUNTY, ILLINOIS

BEARINGS SHOWN HEREON ARE BASED ON SURVEY CONTROL DATA AS PROVIDED BY THE ILLINOIS DEPARTMENT OF TRANSPORTATION.

MAP SHEET	SECTION	COUNTY	TOTAL SHEETS	SHEET NO.
809	133134 RS-4, 135 RS-5	MONROE / ST. CLAIR	PL 38	PL 3
STA. 167+00	TO STA. 179+00			
CONTRACT NO.: 01902				
R-98-008-03				

LEGEND

- EXISTING CENTERLINE
 - EXISTING RIGHT OF WAY LINE
 - EXISTING EASEMENT LINE
 - PROPOSED CENTERLINE
 - PROPOSED RIGHT OF WAY LINE
 - PROPOSED TEMPORARY EASEMENT LINE
 - PROPOSED PERMANENT EASEMENT LINE
 - SECTION LINE
 - QUARTER SECTION LINE
 - QUARTER QUARTER SECTION LINE
 - PROPERTY (DEED) LINE
 - APPARENT PROPERTY LINE
 - MEASURED DIMENSION
 - COMPUTED DIMENSION (123.45')
 - RECORDED DIMENSION (123.45')
 - FOUND IRON PIPE OR IRON ROD AT CORNER UNLESS OTHERWISE NOTED
 - SET 1/4 INCH IRON ROD AT CORNER UNLESS OTHERWISE NOTED
 - I.D.O.T. STD. 667101 (TO BE SET BY OTHERS)
 - CUT CROSS FOUND OR SET
 - FOUND RIGHT OF WAY MARKER
 - PROPOSED E OF CONSTRUCTION BEARING AND DISTANCE
 - SAME OWNERSHIP
 - EXISTING BUILDING
- STAKING OF PROPOSED RIGHT OF WAY, SET 5/8 INCH METAL ROD WITH DIVISION OF HIGHWAY SURVEY MARKER TO MONUMENT THE POSITION SHOWN, IDENTIFIED BY INSCRIPTION DATA AND SURVEYORS REGISTRATION NUMBER. (PROPOSED RIGHT OF WAY CORNERS SET IN CULTIVATED AREAS SHALL BE A MINIMUM OF 20 INCHES BELOW THE GROUND SURFACES).
- ALL DETAILS SHOWN NOT TO SCALE UNLESS OTHERWISE NOTED



NO.	DATE	DESCRIPTION	BY

CENTREVILLE RD., 60' WIDE AS SHOWN ON ROAD PLAT BOOK PROVIDED BY MONROE COUNTY ROAD ENGINEER, ALSO DESCRIBED IN MONROE COUNTY, SURVEYORS BOOK 2, PAGE 36.

COLUMBIA QUARRY RD. PROP. CURVE C1
 PI STA. = 1+86.39
 Δ = 32° 37' 32" (LT)
 D = 22° 44' 11"
 R = 252.00'
 T = 73.75'
 L = 143.49'
 E = 10.57'
 P.C. STA. = 1+12.64
 P.T. STA. = 2+56.13

COORDINATE TABLE
 DATA AS PROVIDED BY THE ILLINOIS DEPARTMENT OF TRANSPORTATION.


STATION	OFFSET	COORDINATE TABLE	
		NORTH	EAST
168+00.65	55.00' RT	645605.8978	2297079.7388
170+50.00	40.00' LT	645851.4206	2297184.2389
PC 170+72.89	0	645840.1650	2297228.9270
170+72.02	55.00' RT	645801.3987	2297267.9516
171+25.00	55.04' RT	645837.1126	2297303.8512
171+73.79	115.88' LT	645996.8575	2297225.2128
172+00.00	135.00' LT	646030.1946	2297234.6048
172+10.00	100.00' RT	645856.4858	2297393.1993
173+00.00	55.16' RT	645943.4161	2297432.6573
173+10.00	55.00' LT	646039.1380	2297377.2308
174+10.00	51.46' LT	646092.5018	2297466.9218
176+78.33	66.16' LT	646220.4298	2297717.1079
176+81.35	75.78' LT	646230.5626	2297717.2220
1+00.00	0	646179.0468	2297812.6171
1+12.64	0	646191.2040	2297809.1667
2+56.13	0	646311.0499	2297733.8194
3+60.00	24.62' LT	646361.4850	2297639.7396
3+60.00	69.62' LT	646327.7953	2297609.9024
SEC COR 13, 14, 23, 24		646221.3943	2297631.4408

PROP. CURVE C6
 PI STA. = 176+03.42
 Δ = 46° 43' 39" (RT)
 D = 4° 39' 55"
 R = 1,228.10'
 T = 530.53'
 L = 1,001.58'
 E = 109.69'
 P.C. STA. = 170+72.89
 P.T. STA. = 180+74.46

STATE OF MISSOURI)
) SS
 CITY OF ST. LOUIS)

I, RONNIE D. LOWE, AN ILLINOIS PROFESSIONAL LAND SURVEYOR, CERTIFY THAT I HAVE SURVEYED THE PLAT OF HIGHWAY SHOWN HEREON AND THAT THIS PROFESSIONAL SERVICE CONFORMS TO THE CURRENT ILLINOIS MINIMUM STANDARDS FOR A BOUNDARY SURVEY FOR THE PROPOSED PARCEL(S) TO BE ACQUIRED BY THE STATE OF ILLINOIS, DEPARTMENT OF TRANSPORTATION, SHOWN HEREON.

DATED _____
 RONNIE D. LOWE, PLS NO. 035-003363
 LICENSE EXPIRATION DATE: 11/30/2008



Engineering
 Architecture
 Surveying
 800 South Vandeventer Avenue
 St. Louis, MO 63110
 (314) 534-1030
 ILLINOIS LICENCE NO: 184-003391
 Expiration Date: April 30, 2009

ILLINOIS DEPARTMENT OF TRANSPORTATION
PLAT OF HIGHWAYS
 FAP ROUTE 809 (IL 158)
 SECTION 133,134 RS-4,135 RS-5
 MONROE AND ST. CLAIR COUNTY
 JOB NO. R-98-008-03

STATION 167+00 TO STATION 179+00

50' 0 50' 100'
 SCALE: 1" = 50'

COMPLETION DATE OF FIELD WORK PERFORMED
 LAND SURVEY: OCTOBER 06, 2006
 RIGHT OF WAY STAKING: XXXXXXXXXXXX

SHEET 13 OF
 SHEET 1 IS A COVER SHEET

PARCEL NO.	OWNER	TOTAL HOLDING ACRES	FEE SIMPLE ACQUISITION				EASEMENTS				PERMANENT TAX NUMBER	PROPERTY ACQUIRED BY	
			GROSS ACRES	SO. FT.	PREVIOUSLY USED OR DEDICATED ACRES	SO. FT.	NET ACRES	SO. FT.	REMAINDER ACRES	SO. FT.			
8308021	Charles H. Fulford and Barbara A. Fulford, His Wife, as Joint Tenants Book 102, Page 180 Title Report Number MW-90	2.9642	0.1381	6,016				2.8261	0.0120	523	DRIVEWAY CONSTRUCTION & GRADING	04-23-200-007	
8308022	John E. Dawson & Rebecca A. Dawson, His wife, as Joint Tenants Book 222, Page 516-517; Book 225, Page 660 Title Report Number MW-91	1.9470	0.1823	7,941				1.7647				04-23-200-008	
8308023	Byron C. Boyle and Ilo L. Boyle, His wife, as Joint Tenants Book 230, Page 183 Title Report Number SC-4195	1.1443	0.1932	8,417				0.9511				11-14-0-400-021	
8308030	Kathleen T. Hawkins Book 3617, Page 2379; Book 2647, Page 352 Title Report Number SC-4016	124.8167	3.9350	171,408	2,9213	127,250	1,0137	44,158	120.8817			04-23-200-015 11-24-100-001	

#DATE#
 DATE-TIME-
 DATE-TIME-
 REF-
 REF-
 REF-
 REF-

PART OF SECTIONS 13 AND 24, T1S, R10W, OF THE 3RD PM, MONROE AND ST. CLAIR COUNTY, ILLINOIS

BEARINGS SHOWN HEREON ARE BASED ON SURVEY CONTROL DATA AS PROVIDED BY THE ILLINOIS DEPARTMENT OF TRANSPORTATION.

FAP ROUTE	SECTION	COUNTY	TOTAL SHEETS	SHEET NO.
133,134 RS-4, 135 RS-5 <td>MONROE/ST. CLAIR</td> <td>PL38 PL4</td> <td></td> <td></td>	MONROE/ST. CLAIR	PL38 PL4		
STA. 175+00	TO STA. 188+00			
CONTRACT NO.: 01902				
R-98-008-03				

LEGEND

- EXISTING CENTERLINE
- EXISTING RIGHT OF WAY LINE
- EXISTING EASEMENT LINE
- PROPOSED CENTERLINE
- PROPOSED RIGHT OF WAY LINE
- PROPOSED TEMPORARY EASEMENT LINE
- PROPOSED PERMANENT EASEMENT LINE
- SECTION LINE
- QUARTER SECTION LINE
- QUARTER QUARTER SECTION LINE
- PROPERTY DEED LINE
- APPARENT PROPERTY LINE
- MEASURED DIMENSION
- COMPUTED DIMENSION
- RECORDED DIMENSION
- FOUND IRON PIPE OR IRON ROD AT CORNER UNLESS OTHERWISE NOTED
- SET 1/2 INCH IRON ROD AT CORNER UNLESS OTHERWISE NOTED
- PERMANENT SURVEY MONUMENT, I.D.O.T. STD. 667101 (TO BE SET BY OTHERS)
- CUT CROSS FOUND OR SET
- FOUND RIGHT OF WAY MARKER
- PROPOSED CENTERLINE BEARING AND DISTANCE
- SAME OWNERSHIP
- EXISTING BUILDING

STAKING OF PROPOSED RIGHT OF WAY. SET 1/2 INCH METAL ROD WITH DIVISION OF HIGHWAY SURVEY MARKER TO MONUMENT THE POSITION SHOWN, IDENTIFIED BY INSCRIPTION DATA AND SURVEYORS REGISTRATION NUMBER. (PROPOSED RIGHT OF WAY CORNERS SET IN CULTIVATED AREAS SHALL BE A MINIMUM OF 20 INCHES BELOW THE GROUND SURFACES).

ALL DETAILS SHOWN NOT TO SCALE UNLESS OTHERWISE NOTED

STATE OF MISSOURI)
) SS
 CITY OF ST. LOUIS)

I, RONNIE D. LOWE, AN ILLINOIS PROFESSIONAL LAND SURVEYOR, CERTIFY THAT I HAVE SURVEYED THE PLAT OF HIGHWAY SHOWN HEREON AND THAT THIS PROFESSIONAL SERVICE CONFORMS TO THE CURRENT ILLINOIS MINIMUM STANDARDS FOR A BOUNDARY SURVEY FOR THE PROPOSED PARCEL(S) TO BE ACQUIRED BY THE STATE OF ILLINOIS, DEPARTMENT OF TRANSPORTATION, SHOWN HEREON.

DATED _____
 RONNIE D. LOWE, PLS NO. 035-003363
 LICENSE EXPIRATION DATE: 11/30/2008



Engineering
 Architecture
 Surveying
 800 South Vandeventer Avenue
 St. Louis, MO 63110
 (314) 534-1030
 ILLINOIS LICENCE NO: 184-003391
 Expiration Date: April 30, 2009

ILLINOIS DEPARTMENT OF TRANSPORTATION
PLAT OF HIGHWAYS
 FAP ROUTE 809 (IL 158)
 SECTION 133,134 RS-4,135 RS-5
 MONROE AND ST. CLAIR COUNTY
 JOB NO. R-98-008-03
 STATION 175+00 TO STATION 188+00

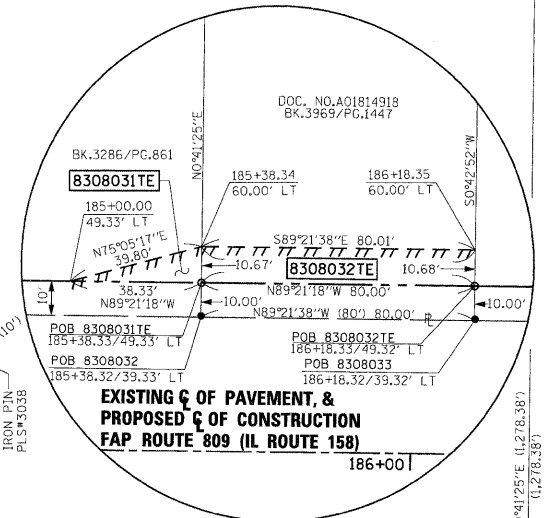
SCALE: 1" = 50'
 SHEET 14 OF

ILLINOIS DEPARTMENT OF TRANSPORTATION
 DIVISION OF HIGHWAYS/DISTRICT B
 1102 EASTPORT PLAZA DRIVE
 COLLINGSVILLE, ILLINOIS 62234-6198
 SHEET 1 IS A COVER SHEET

COLUMBIA QUARRY RD.
 PROP. CURVE C1
 PI STA. = 1+86.39
 $\Delta = 32^\circ 37' 32''$ (LT.)
 $D = 22^\circ 44' 11''$
 $T = 252.00'$
 $L = 143.49'$
 $M = 10.57'$
 P.C. STA. = 1+12.64
 P.T. STA. = 2+56.13

COORDINATES SHOWN HEREON ARE BASED ON SURVEY CONTROL DATA AS PROVIDED BY THE ILLINOIS DEPARTMENT OF TRANSPORTATION.

STATION	OFFSET	NORTH	EAST
1+92.70	58.11' RT	646296.0280	2297823.6904
2+51.64	49.20' RT	646344.2840	2297770.4283
3+60.00	25.38' RT	646398.9181	2297672.8921
3+60.00	50.39' RT	646417.6346	2297689.4683
4+33.86	0	646428.8865	2297600.7680
180+73.96	55.63' RT	646160.8196	2298126.2686
PT 180+74.46	0	646216.4390	2298127.3676
182+15.81	59.36' LT	646274.2158	2298269.3622
184+00.00	49.34' LT	646262.1427	2298453.4335
185+38.33	49.33' LT	646260.5854	2298591.7550
186+18.33	49.32' LT	646259.6847	2298671.7541



DETAIL A

SEE SHEET TH2 FOR TOTAL HOLDING
 SW 1/4
 SEC 13-1S-10W

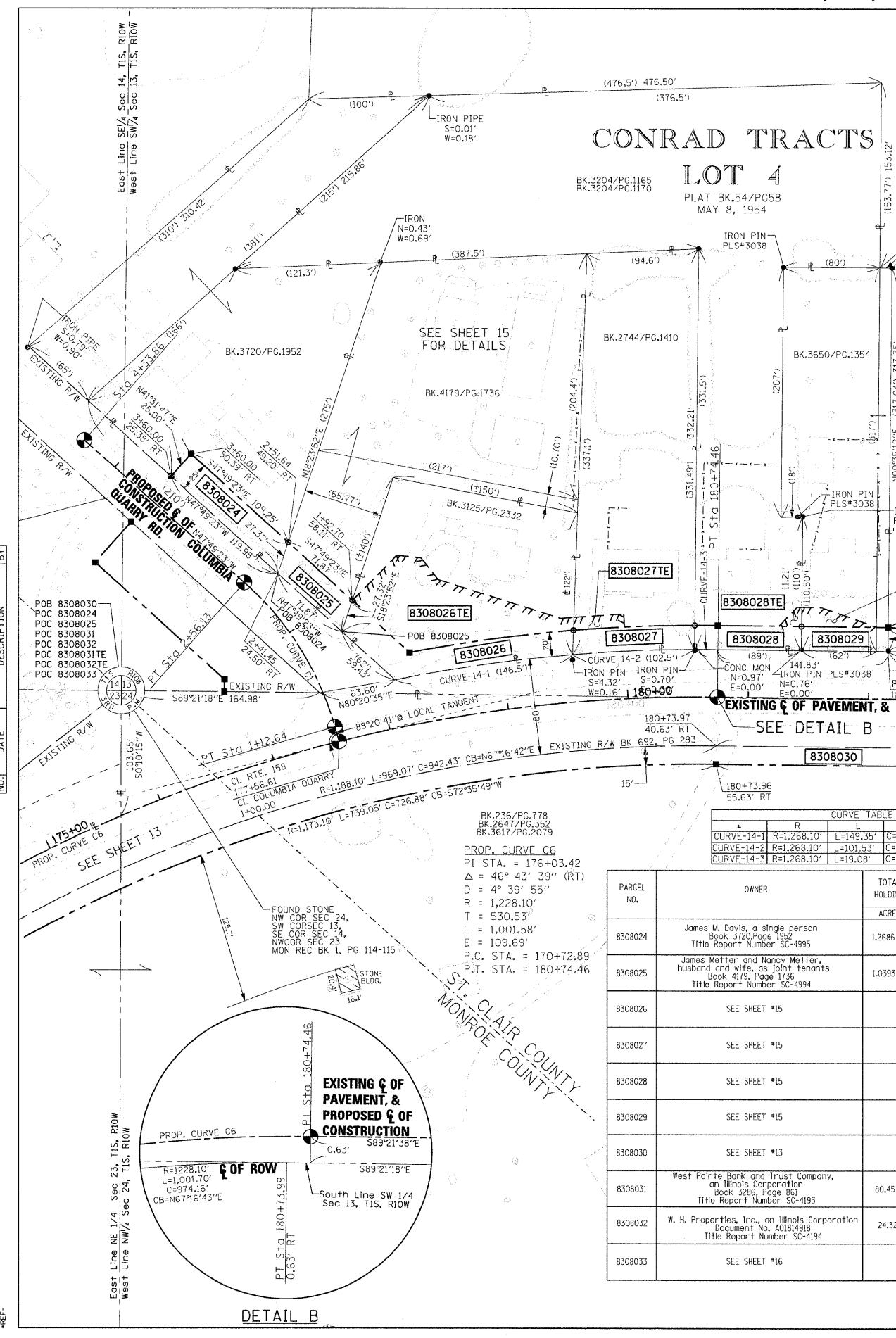
CURVE TABLE

Curve	R	L	C	CB
CURVE-14-1	R=1,268.10'	L=149.35'	C=149.26'	CB=S81°49'18"W
CURVE-14-2	R=1,268.10'	L=101.53'	C=101.50'	CB=S87°29'21"W
CURVE-14-3	R=1,268.10'	L=19.08'	C=19.08'	CB=N89°47'10"W

SEE SHEET TH3 FOR TOTAL HOLDING

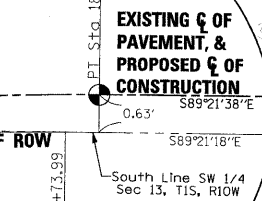
PARCEL NO.	OWNER	TOTAL HOLDING ACRES	FEE SIMPLE ACQUISITION			REMAINDER ACRES	EASEMENTS		PERMANENT TAX NUMBER	PROPERTY ACQUIRED BY
			GROSS ACRES	PREVIOUSLY USED & DEDICATED ACRES	NET ACRES		PE = PERMANENT ACRES	TE = TEMPORARY ACRES		
8308024	James M. Davis, a single person Book 3720, Page 1552 Title Report Number SC-4995	1.2686	0.0658	2,865		1.2028			11-13-0-300-004	
8308025	James Metter and Nancy Metter, husband and wife, as joint tenants Book 4179, Page 1736 Title Report Number SC-4994	1.0393	0.0412	1,797		0.9981			11-13-0-300-020	
8308026	SEE SHEET #15									
8308027	SEE SHEET #15									
8308028	SEE SHEET #15									
8308029	SEE SHEET #15									
8308030	SEE SHEET #13									
8308031	West Pointe Bank and Trust Company, an Illinois Corporation Book 3286, Page 861 Title Report Number SC-4193	80.4517	0.0952	4,146		80.3565	0.0047	205	GRADING	11-13-0-300-026
8308032	W. H. Properties, Inc., an Illinois Corporation Document No. A01814918 Title Report Number SC-4194	24.3248	0.0184	800		24.3064	0.0196	854	ENTRANCE CONSTRUCTION & GRADING	11-13-0-300-025
8308033	SEE SHEET #16									

COMPLETION DATE OF FIELD WORK PERFORMED
 LAND SURVEY: OCTOBER 06, 2006
 RIGHT OF WAY STAKING: XXXXXXXXXXXXX



CONRAD TRACTS
LOT 4
 PLAT BK.54/PC58
 MAY 8, 1954

DETAIL B



DETAIL B

NO.	DATE	DESCRIPTION	BY

DATE: _____
 DATE-TIME: _____
 DATE-SPEC: _____
 REF: _____
 REF: _____

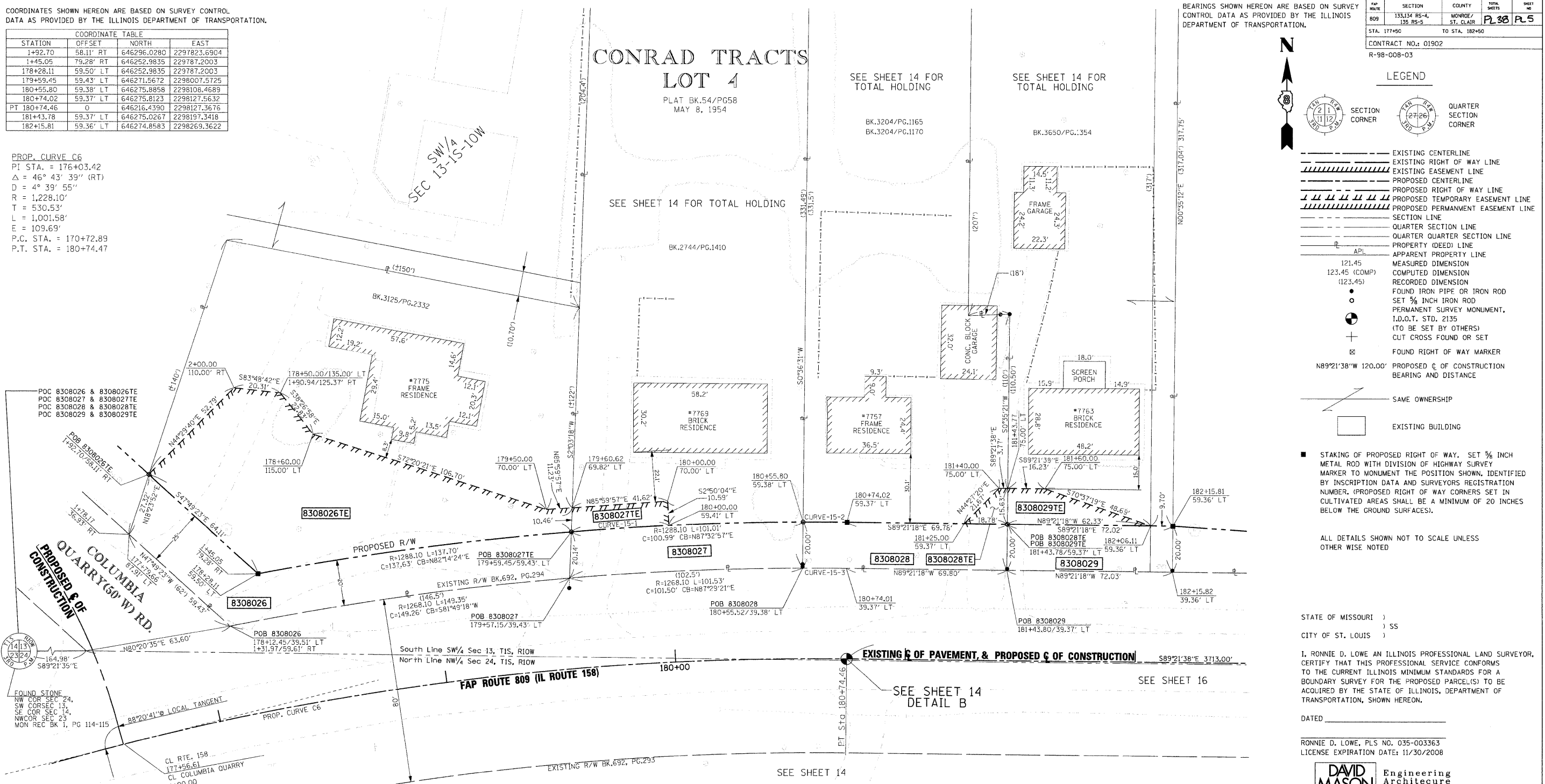
PART OF SECTION 13, T1S, R10W, OF THE 3RD PM, ST. CLAIR COUNTY, ILLINOIS

COORDINATES SHOWN HEREON ARE BASED ON SURVEY CONTROL DATA AS PROVIDED BY THE ILLINOIS DEPARTMENT OF TRANSPORTATION.

STATION	OFFSET	NORTH	EAST
1+92.70	58.11' RT	646296.0280	2297823.6904
1+45.05	79.28' RT	646252.9835	229787.2003
178+28.11	59.50' LT	646252.9835	229787.2003
179+59.45	59.43' LT	646271.5672	2298007.5725
180+55.80	59.38' LT	646275.8858	2298108.4689
180+74.02	59.37' LT	646275.8123	2298127.5632
PT 180+74.46	0	646216.4390	2298127.3676
181+43.78	59.37' LT	646275.0267	2298197.3418
182+15.81	59.36' LT	646274.8583	2298269.3622

PROP. CURVE C6
 PI STA. = 176+03.42
 $\Delta = 46^\circ 43' 39''$ (RT)
 $D = 4^\circ 39' 55''$
 $R = 1,228.10'$
 $T = 530.53'$
 $L = 1,001.58'$
 $E = 109.69'$
 P.C. STA. = 170+72.89
 P.T. STA. = 180+74.47

NO.	DATE	DESCRIPTION
3	MM/DD/YYYY	CHANGE XXXXXX
2	MM/DD/YYYY	CHANGE XXXXXX
1	MM/DD/YYYY	CHANGE XXXXXX



NO.	R	L	C	CB
CURVE-15-1	R=1,288.10'	L=42.51'	C=42.51'	CB=S86°14'53"E
CURVE-15-2	R=1,288.10'	L=19.09'	C=19.09'	CB=N89°46'47"E
CURVE-15-3	R=1,268.10'	L=19.08'	C=19.08'	CB=N89°47'10"W

NOTE 1
 David L. Touchette, as Trustee under the provisions of a trust agreement dated the 12th day of November, 1997, known as the David L. Touchette Declaration of Trust, as to an undivided 1/2 interest; and Dorothy J. Touchette, as Trustee, under the provisions of a trust agreement dated the 12th day of November, 1997, known as the Dorothy J. Touchette Declaration of Trust, as to an undivided 1/2 interest Book 3204 Page 1165; Book 3204, Page 1170 Title Report Number SC-4198

PARCEL NO.	OWNER	TOTAL HOLDING ACRES	FEE SIMPLE ACQUISITION				REMAINDER ACRES	EASEMENTS		PERMANENT TAX NUMBER	PROPERTY ACQUIRED BY
			GROSS ACRES	SQ. FT.	PREVIOUSLY DEDICATED ACRES	NET ACRES		PERMANENT ACRES	TEMPORARY ACRES		
8308026	Larry Finn aka Larry H. Finn and Lee Finn aka Lee E. Finn, his wife, as joint tenants Title Report Number SC-4195	0.5719	0.1013	4,414		0.4706	0.1666	7,256	11-13-0-300-021	DRIVEWAY CONSTRUCTION & GRADING	
8308027	Thomas H. Stevens, Jr. and Victoria L. Colyott-Stevens, his wife, as joint tenants Title Report Number SC-4197	0.7392	0.0465	2,025		0.6927	0.0100	437	11-13-0-300-007	DRIVEWAY CONSTRUCTION & GRADING	
8308029	Thomas K. Wahlenius, as sole owner Title Report Number SC-4199	0.6107	0.0331	1,441		0.5776	0.0141	614	11-13-0-300-014	DRIVEWAY CONSTRUCTION & GRADING	
8308028	SEE NOTE 1 FOR OWNER INFORMATION	2.0283	0.0408	1,778		1.9875	0.0040	176	11-13-0-300-016	GRADING	

COMPLETION DATE OF FIELD WORK PERFORMED
 LAND SURVEY: OCTOBER 06, 2006
 RIGHT OF WAY STAKING:

MAP ROUTE	SECTION	COUNTY	TOTAL SHEETS	SHEET NO.
809	133,134 RS-4, 135 RS-5	MONROE / ST. CLAIR	PL 38	PL 5

STA. 177+50 TO STA. 182+50
 CONTRACT NO.: 01902
 R-98-008-03

LEGEND

- EXISTING CENTERLINE
- EXISTING RIGHT OF WAY LINE
- EXISTING EASEMENT LINE
- PROPOSED CENTERLINE
- PROPOSED RIGHT OF WAY LINE
- PROPOSED TEMPORARY EASEMENT LINE
- PROPOSED PERMANENT EASEMENT LINE
- SECTION LINE
- QUARTER SECTION LINE
- QUARTER QUARTER SECTION LINE
- PROPERTY (DEED) LINE
- APPL APPARENT PROPERTY LINE
- MEASURED DIMENSION
- 123.45 (COMP)
- 123.45
- RECORDED DIMENSION
- FOUND IRON PIPE OR IRON ROD
- SET 5/8 INCH IRON ROD
- PERMANENT SURVEY MONUMENT, I.D.O.T. STD. 2135 (TO BE SET BY OTHERS)
- CUT CROSS FOUND OR SET
- FOUND RIGHT OF WAY MARKER
- PROPOSED C OF CONSTRUCTION BEARING AND DISTANCE
- N89°21'38"W 120.00'
- SAME OWNERSHIP
- EXISTING BUILDING

STAKING OF PROPOSED RIGHT OF WAY. SET 5/8 INCH METAL ROD WITH DIVISION OF HIGHWAY SURVEY MARKER TO MONUMENT THE POSITION SHOWN, IDENTIFIED BY INSCRIPTION DATA AND SURVEYORS REGISTRATION NUMBER. (PROPOSED RIGHT OF WAY CORNERS SET IN CULTIVATED AREAS SHALL BE A MINIMUM OF 20 INCHES BELOW THE GROUND SURFACES).

ALL DETAILS SHOWN NOT TO SCALE UNLESS OTHERWISE NOTED

STATE OF MISSOURI)
) SS
 CITY OF ST. LOUIS)

I, RONNIE D. LOWE AN ILLINOIS PROFESSIONAL LAND SURVEYOR, CERTIFY THAT THIS PROFESSIONAL SERVICE CONFORMS TO THE CURRENT ILLINOIS MINIMUM STANDARDS FOR A BOUNDARY SURVEY FOR THE PROPOSED PARCEL(S) TO BE ACQUIRED BY THE STATE OF ILLINOIS, DEPARTMENT OF TRANSPORTATION, SHOWN HEREON.

DATED _____

RONNIE D. LOWE, PLS NO. 035-003363
 LICENSE EXPIRATION DATE: 11/30/2008

DAVID MASON & ASSOCIATES
 Engineering Architecture Surveying
 800 South Vandeventer Avenue
 St. Louis, MO 63110
 (314) 594-1030
 ILLINOIS LICENCE NO: 184-003391
 Expiration Date: April 30, 2008

ILLINOIS DEPARTMENT OF TRANSPORTATION
PLAT OF HIGHWAYS
 FAP ROUTE 809 (IL 158)
 SECTION 133,134 RS-4,135 RS-5,67
 MONROE AND ST. CLAIR COUNTY
 JOB NO. R-98-008-03
 STATION 177+50 TO STATION 182+50
 SCALE: 1" = 20'
 SHEET 15 OF

ILLINOIS DEPARTMENT OF TRANSPORTATION
 DIVISION OF HIGHWAYS/DISTRICT B
 1102 EASTPORT PLAZA DRIVE
 COLLINSVILLE, ILLINOIS 62234-6198
 SHEET 1 IS A COVER SHEET

PART OF SECTIONS 13 AND 24, T1S, R10W, OF THE 3RD PM, ST. CLAIR COUNTY, ILLINOIS

BEARINGS SHOWN HEREON ARE BASED ON SURVEY CONTROL DATA AS PROVIDED BY THE ILLINOIS DEPARTMENT OF TRANSPORTATION.

MAP SHEET NO.	SECTION	COUNTY	TOTAL SHEETS	SHEET NO.
809	133,134 RS-4, 135 RS-5	MONROE/ST. CLAIR	PL38, PL6	
STA.	186+00	TO STA.	199+00	
CONTRACT NO.: 01902				
R-98-008-03				

LEGEND

- EXISTING CENTERLINE
- EXISTING RIGHT OF WAY LINE
- EXISTING EASEMENT LINE
- PROPOSED CENTERLINE
- PROPOSED RIGHT OF WAY LINE
- PROPOSED TEMPORARY EASEMENT LINE
- PROPOSED PERMANENT EASEMENT LINE
- SECTION LINE
- QUARTER SECTION LINE
- QUARTER QUARTER SECTION LINE
- PROPERTY (DEED) LINE
- APPARENT PROPERTY LINE
- MEASURED DIMENSION
- COMPUTED DIMENSION
- RECORDED DIMENSION
- FOUND IRON PIPE OR IRON ROD AT CORNER UNLESS OTHERWISE NOTED
- SET 1/4 INCH IRON ROD AT CORNER UNLESS OTHERWISE NOTED
- PERMANENT SURVEY MONUMENT, I.D.O.T. STD. 667101 (TO BE SET BY OTHERS)
- CUT CROSS FOUND OR SET
- FOUND RIGHT OF WAY MARKER
- PROPOSED E OF CONSTRUCTION BEARING AND DISTANCE
- SAME OWNERSHIP
- EXISTING BUILDING

STAKING OF PROPOSED RIGHT OF WAY. SET 5/8 INCH METAL ROD WITH DIVISION OF HIGHWAY SURVEY MARKER TO MONUMENT THE POSITION SHOWN, IDENTIFIED BY INSCRIPTION DATA AND SURVEYORS REGISTRATION NUMBER. (PROPOSED RIGHT OF WAY CORNERS SET IN CULTIVATED AREAS SHALL BE A MINIMUM OF 20 INCHES BELOW THE GROUND SURFACES).

ALL DETAILS SHOWN NOT TO SCALE UNLESS OTHERWISE NOTED

STATE OF MISSOURI)
) SS
CITY OF ST. LOUIS)

I, RONNIE D. LOWE, AN ILLINOIS PROFESSIONAL LAND SURVEYOR, CERTIFY THAT I HAVE SURVEYED THE PLAT OF HIGHWAY SHOWN HEREON AND THAT THIS PROFESSIONAL SERVICE CONFORMS TO THE CURRENT ILLINOIS MINIMUM STANDARDS FOR A BOUNDARY SURVEY FOR THE PROPOSED PARCEL(S) TO BE ACQUIRED BY THE STATE OF ILLINOIS, DEPARTMENT OF TRANSPORTATION, SHOWN HEREON.

DATED _____
RONNIE D. LOWE, PLS NO. 035-003363
LICENSE EXPIRATION DATE: 11/30/2008



Engineering
Architecture
Surveying
800 South Vandeventer Avenue
St. Louis, MO 63110
(314) 534-1030
ILLINOIS LICENCE NO: 184-003391
Expiration Date: April 30, 2009

ILLINOIS DEPARTMENT OF TRANSPORTATION
PLAT OF HIGHWAYS
FAP ROUTE 809 (IL 158)
SECTION 133,134 RS-4,135 RS-5
MONROE AND ST. CLAIR COUNTY
JOB NO. R-98-008-03

STATION 186+00 TO STATION 199+00
SCALE: 1" = 50'
SHEET 16 OF

ILLINOIS DEPARTMENT OF TRANSPORTATION
DIVISION OF HIGHWAYS/DISTRICT 8
1102 EASTPORT PLAZA DRIVE
COLLINGSVILLE, ILLINOIS 62234-6198

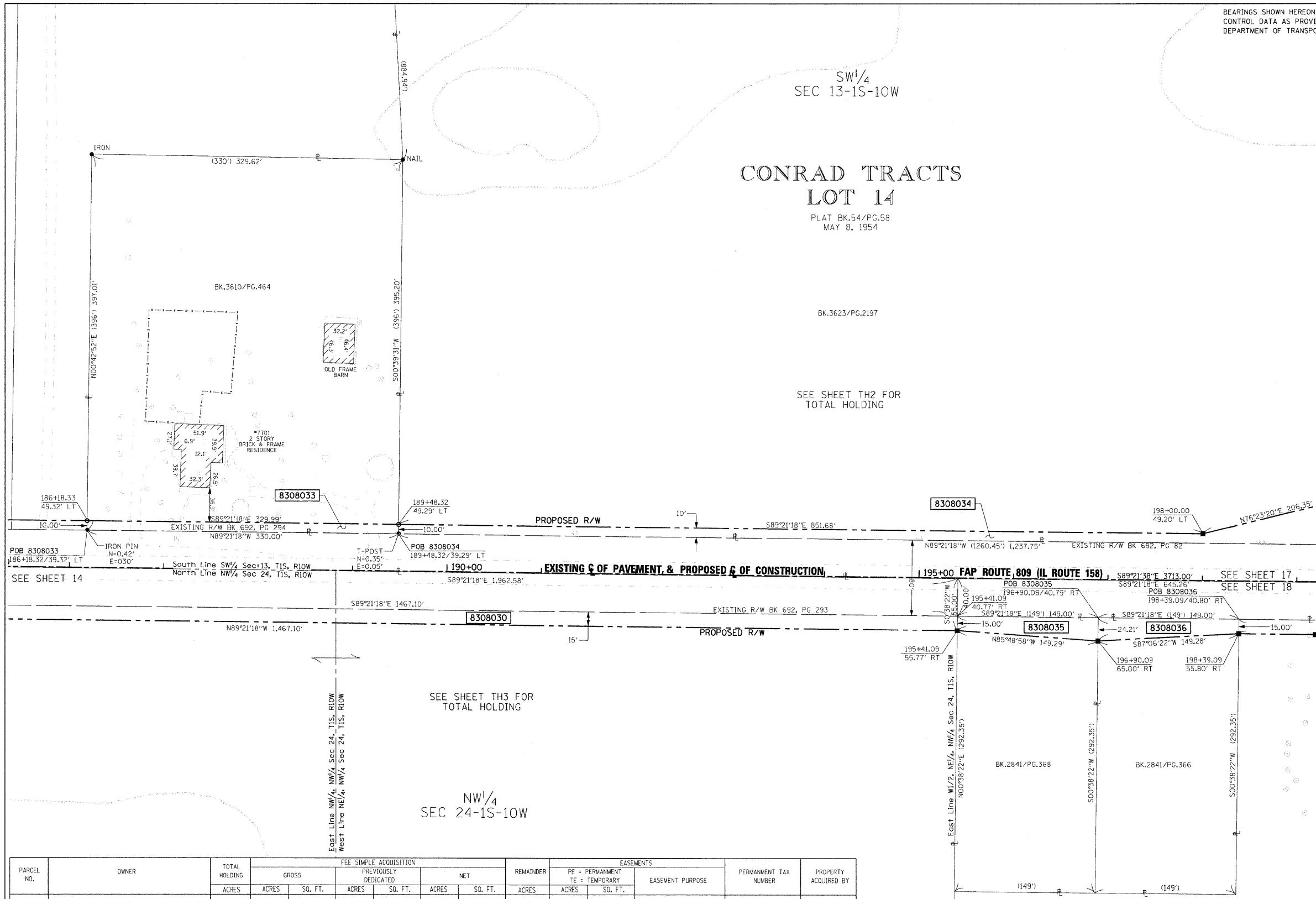
SHEET 1 IS A COVER SHEET

CONRAD TRACTS
LOT 14

PLAT BK.54/PG.58
MAY 8, 1954

SEE SHEET TH2 FOR
TOTAL HOLDING

SEE SHEET TH3 FOR
TOTAL HOLDING



COORDINATES SHOWN HEREON ARE BASED ON SURVEY CONTROL DATA AS PROVIDED BY THE ILLINOIS DEPARTMENT OF TRANSPORTATION.

STATION	OFFSET	NORTH	EAST
186+18.33	49.32' LT	646259.6847	2298671.7541
189+48.32	49.29' LT	646255.9696	2299001.7237
195+41.09	55.77' RT	646144.3027	2299593.2800
196+90.09	65.00' RT	646133.4109	2299742.1677
198+00.00	49.20' LT	646246.3813	2299742.1677
198+39.09	55.80' RT	646140.9477	2299891.2612

COMPLETION DATE OF FIELD WORK PERFORMED
LAND SURVEY: OCTOBER 06, 2006
RIGHT OF WAY STAKING: XXXXXXXXXXXXX

NO.	DATE	DESCRIPTION	BY

PARCEL NO.	OWNER	TOTAL HOLDING ACRES	FEE SIMPLE ACQUISITION		EASEMENTS		REMAINDER ACRES	PERMANENT TAX NUMBER	PROPERTY ACQUIRED BY
			GROSS ACRES	SO. FT.	PREVIOUSLY DEDICATED ACRES	SO. FT.			
8308030	SEE SHEET #13								
8308033	Tammy M. Wampler, as sole owner Book 3610, Page 464 Title Report Number SC-4200	2.9990	0.0758	3,300			2.9232	11-13-300-019	
8308034	Kathleen T. Hawkins, a divorced person Book 3623, Page 291 Title Report Number SC-3996	36.7652	0.4879	21,252			36.2773	11-13-300-023	
8308035	Gary Roy Ehlers Book 2841, Page 358 Title Report Number SC-4014	0.9973	0.0671	2,922			0.9302	11-24-100-002	
8308036	Steven D. Ehlers Book 2841, Page 366 Title Report Number SC-4015	0.9973	0.0671	2,922			0.9302	11-24-100-007	

#1 DATE
#2 DATE TIME
#3 DATE TIME
#4 REF.
#5 REF.
#6 REF.

PART OF THE SW 1/4 AND THE SE 1/4 OF SECTION 13, T1S, R10W, OF THE 3RD PM, ST. CLAIR COUNTY, ILLINOIS

COORDINATES SHOWN HEREON ARE BASED ON SURVEY CONTROL DATA AS PROVIDED BY THE ILLINOIS DEPARTMENT OF TRANSPORTATION.

STATION	OFFSET	NORTH	EAST
198+00.00	49.20' LT	646246.3813	2299853.3448
200+00.00	100.00' LT	646294.9417	2300053.8993
201+25.00	54.17' LT	646247.7221	2300178.3800
201+85.96	54.17' LT	646247.0357	2300239.3408
202+33.42	54.16' LT	646246.5014	2300286.7942
204+00.00	54.15' LT	646244.6261	2300453.3626
204+50.00	94.14' LT	646284.0607	2300503.8059
205+23.08	94.13' LT	646283.2379	2300576.8837
206+00.00	54.13' LT	646242.3744	2300653.3499
208+13.11	54.11' LT	646239.9752	2300866.4463
208+63.12	51.60' LT	646236.9123	2300916.4266
209+13.13	49.10' LT	646233.8494	2300966.4068
1/4 SEC COR 13, 24		646192.0348	2300239.1149

BEARINGS SHOWN HEREON ARE BASED ON SURVEY CONTROL DATA AS PROVIDED BY THE ILLINOIS DEPARTMENT OF TRANSPORTATION.

FAP ROUTE	SECTION	COUNTY	TOTAL SHEETS	SHEET NO.
809	133,134 RS-4, 135 RS-5	MONROE/ST. CLAIR	PL 38 PL 7	
STA. 198+00	TO STA. 211+00			
CONTRACT NO.: 01902				
R-98-008-03				

LEGEND

- EXISTING CENTERLINE
- EXISTING RIGHT OF WAY LINE
- EXISTING EASEMENT LINE
- PROPOSED CENTERLINE
- PROPOSED RIGHT OF WAY LINE
- PROPOSED TEMPORARY EASEMENT LINE
- PROPOSED PERMANENT EASEMENT LINE
- SECTION LINE
- QUARTER SECTION LINE
- QUARTER QUARTER SECTION LINE
- PROPERTY (DEED) LINE
- APPARENT PROPERTY LINE
- 121.45' MEASURED DIMENSION
- 123.45' (COMP) COMPUTED DIMENSION
- (123.45') RECORDED DIMENSION
- FOUND IRON PIPE OR IRON ROD AT CORNER UNLESS OTHERWISE NOTED
- SET 1/2 INCH IRON ROD AT CORNER UNLESS OTHERWISE NOTED
- PERMANENT SURVEY MONUMENT, I.D.O.T. STD. 667101 (TO BE SET BY OTHERS)
- CUT CROSS FOUND OR SET
- FOUND RIGHT OF WAY MARKER
- N89°21'38"W 120.00' PROPOSED C OF CONSTRUCTION BEARING AND DISTANCE
- SAME OWNERSHIP
- EXISTING BUILDING

STAKING OF PROPOSED RIGHT OF WAY. SET 1/2 INCH METAL ROD WITH DIVISION OF HIGHWAY SURVEY MARKER TO MONUMENT THE POSITION SHOWN, IDENTIFIED BY INSCRIPTION DATA AND SURVEYORS REGISTRATION NUMBER. (PROPOSED RIGHT OF WAY CORNERS SET IN CULTIVATED AREAS SHALL BE A MINIMUM OF 20 INCHES BELOW THE GROUND SURFACES).

ALL DETAILS SHOWN NOT TO SCALE UNLESS OTHERWISE NOTED

STATE OF MISSOURI)
CITY OF ST. LOUIS) SS

I, RONNIE D. LOWE, AN ILLINOIS PROFESSIONAL LAND SURVEYOR, CERTIFY THAT I HAVE SURVEYED THE PLAT OF HIGHWAY SHOWN HEREON AND THAT THIS PROFESSIONAL SERVICE CONFORMS TO THE CURRENT ILLINOIS MINIMUM STANDARDS FOR A BOUNDARY SURVEY FOR THE PROPOSED PARCEL(S) TO BE ACQUIRED BY THE STATE OF ILLINOIS, DEPARTMENT OF TRANSPORTATION, SHOWN HEREON.

DATED _____
RONNIE D. LOWE, PLS NO. 035-003363
LICENSE EXPIRATION DATE: 11/30/2008

DAVID MASON & ASSOCIATES
Engineering Architecture Surveying
800 South Vandeventer Avenue
St. Louis, MO 63110
(314) 534-1030
ILLINOIS LICENCE NO: 184-003391
Expiration Date: April 30, 2009

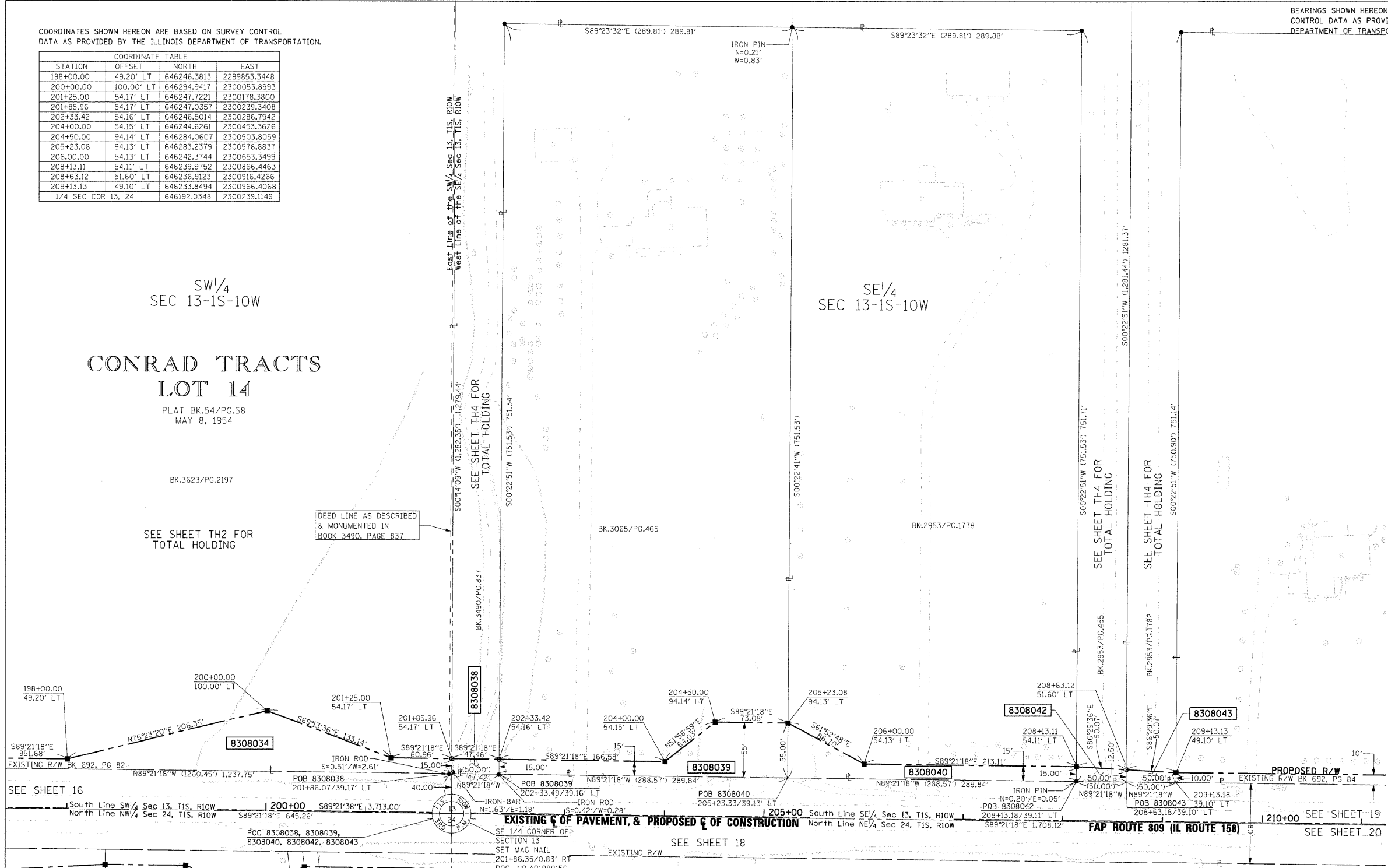
ILLINOIS DEPARTMENT OF TRANSPORTATION
PLAT OF HIGHWAYS
FAP ROUTE 809 (IL 158)
SECTION 133,134 RS-4,135 RS-5
MONROE AND ST. CLAIR COUNTY
JOB NO. R-98-008-03
STATION 198+00 TO STATION 211+00
SCALE: 1" = 50'
SHEET 17 OF

ILLINOIS DEPARTMENT OF TRANSPORTATION
DIVISION OF HIGHWAYS/DISTRICT B
1102 EASTPORT PLAZA DRIVE
COLLINGSVILLE, ILLINOIS 62234-6198
SHEET 1 IS A COVER SHEET

SW 1/4
SEC 13-1S-10W
**CONRAD TRACTS
LOT 14**
PLAT BK.54/PG.58
MAY 8, 1954
BK.3623/PG.2197

SE 1/4
SEC 13-1S-10W

NO.	DATE	BY	DESCRIPTION



PARCEL NO.	OWNER	TOTAL HOLDING ACRES	FEE SIMPLE ACQUISITION				REMAINDER ACRES	EASEMENTS		PERMANENT TAX NUMBER	PROPERTY ACQUIRED BY
			GROSS ACRES	SQ. FT.	PREVIOUSLY DEDICATED ACRES	NET ACRES		PERM = PERMANENT ACRES	TEMP = TEMPORARY ACRES		
8308034	SEE SHEET * 16										
8308038	Kenneth M. Nolden and Kathy S. Nolden, as joint tenants Book 3490, Page 837 Title Report Number SC-3997	4.9567	0.0163	712			4.9404			11-13-400-018	
8308039	Steven G. Kopec and Connie F. Kopec, his wife, as joint tenants Book 3065, Page 465 Title Report Number SC-3998	5.0000	0.1900	8,275			4.8100			11-13-400-019	
8308040	Mark V. Flore and Barbara L. Flore, husband & wife as joint tenants Book 2953, Page 1778 Title Report Number SC-4000	5.0014	0.1350	5,882			4.8664			11-13-400-021	
8308042	Dale Sandherrich and Peggy Sandherrich, husband & wife as joint tenants Book 2953, Page 455 Title Report Number SC-3999	4.9924	0.0158	688			4.9766			11-13-400-020	
8308043	Michael R. Sander and Beth Sander, husband & wife, as joint tenants Book 2953, Page 1782 Title Report Number SC-4001	5.0051	0.0129	563			4.9922			11-13-400-022	

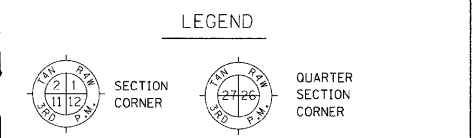
DATE: _____
DATE-TIME: _____
REF: _____
REF: _____
REF: _____

COMPLETION DATE OF FIELD WORK PERFORMED
LAND SURVEY: OCTOBER 06, 2006
RIGHT OF WAY STAKING: XXXXXXXXXXXXX

PART OF THE NW¼ AND NE¼ OF SECTION 24 T1S, R10W, OF THE 3RD PM, ST. CLAIR COUNTY, ILLINOIS

BEARINGS SHOWN HEREON ARE BASED ON SURVEY CONTROL DATA AS PROVIDED BY THE ILLINOIS DEPARTMENT OF TRANSPORTATION.

FAP ROUTE	SECTION	COUNTY	TOTAL SHEETS	SHEET NO.
133,134 RS-4, 135 RS-5	MONROE/ST. CLAIR	PL38	PL38	PL38
STA. 198+00	TO STA. 211+00			
CONTRACT NO.: 01902				
R-98-008-03				




- EXISTING CENTERLINE
- EXISTING RIGHT OF WAY LINE
- EXISTING EASEMENT LINE
- PROPOSED CENTERLINE
- PROPOSED RIGHT OF WAY LINE
- PROPOSED TEMPORARY EASEMENT LINE
- PROPOSED PERMANENT EASEMENT LINE
- SECTION LINE
- QUARTER SECTION LINE
- QUARTER QUARTER SECTION LINE
- PROPERTY (DEED) LINE
- APPARENT PROPERTY LINE
- MEASURED DIMENSION
- COMPUTED DIMENSION
- RECORDED DIMENSION
- FOUND IRON PIPE OR IRON ROD AT CORNER UNLESS OTHERWISE NOTED
- SET 1/2 INCH IRON ROD AT CORNER UNLESS OTHERWISE NOTED
- PERMANENT SURVEY MONUMENT, I.D.O.T. STD. 667101 (TO BE SET BY OTHERS)
- CUT CROSS FOUND OR SET
- FOUND RIGHT OF WAY MARKER
- PROPOSED CENTER OF CONSTRUCTION BEARING AND DISTANCE
- SAME OWNERSHIP
- EXISTING BUILDING
- STAKING OF PROPOSED RIGHT OF WAY. SET 3/8 INCH METAL ROD WITH DIVISION OF HIGHWAY SURVEY MARKER TO MONUMENT THE POSITION SHOWN, IDENTIFIED BY INSCRIPTION DATA AND SURVEYORS REGISTRATION NUMBER. (PROPOSED RIGHT OF WAY CORNERS SET IN CULTIVATED AREAS SHALL BE A MINIMUM OF 20 INCHES BELOW THE GROUND SURFACES).

ALL DETAILS SHOWN NOT TO SCALE UNLESS OTHERWISE NOTED

STATE OF MISSOURI)
CITY OF ST. LOUIS)

I, RONNIE D. LOWE, AN ILLINOIS PROFESSIONAL LAND SURVEYOR, CERTIFY THAT I HAVE SURVEYED THE PLAT OF HIGHWAY SHOWN HEREON AND THAT THIS PROFESSIONAL SERVICE CONFORMS TO THE CURRENT ILLINOIS MINIMUM STANDARDS FOR A BOUNDARY SURVEY FOR THE PROPOSED PARCEL(S) TO BE ACQUIRED BY THE STATE OF ILLINOIS, DEPARTMENT OF TRANSPORTATION, SHOWN HEREON.

DATED _____
RONNIE D. LOWE, PLS NO. 035-003363
LICENSE EXPIRATION DATE: 11/30/2008

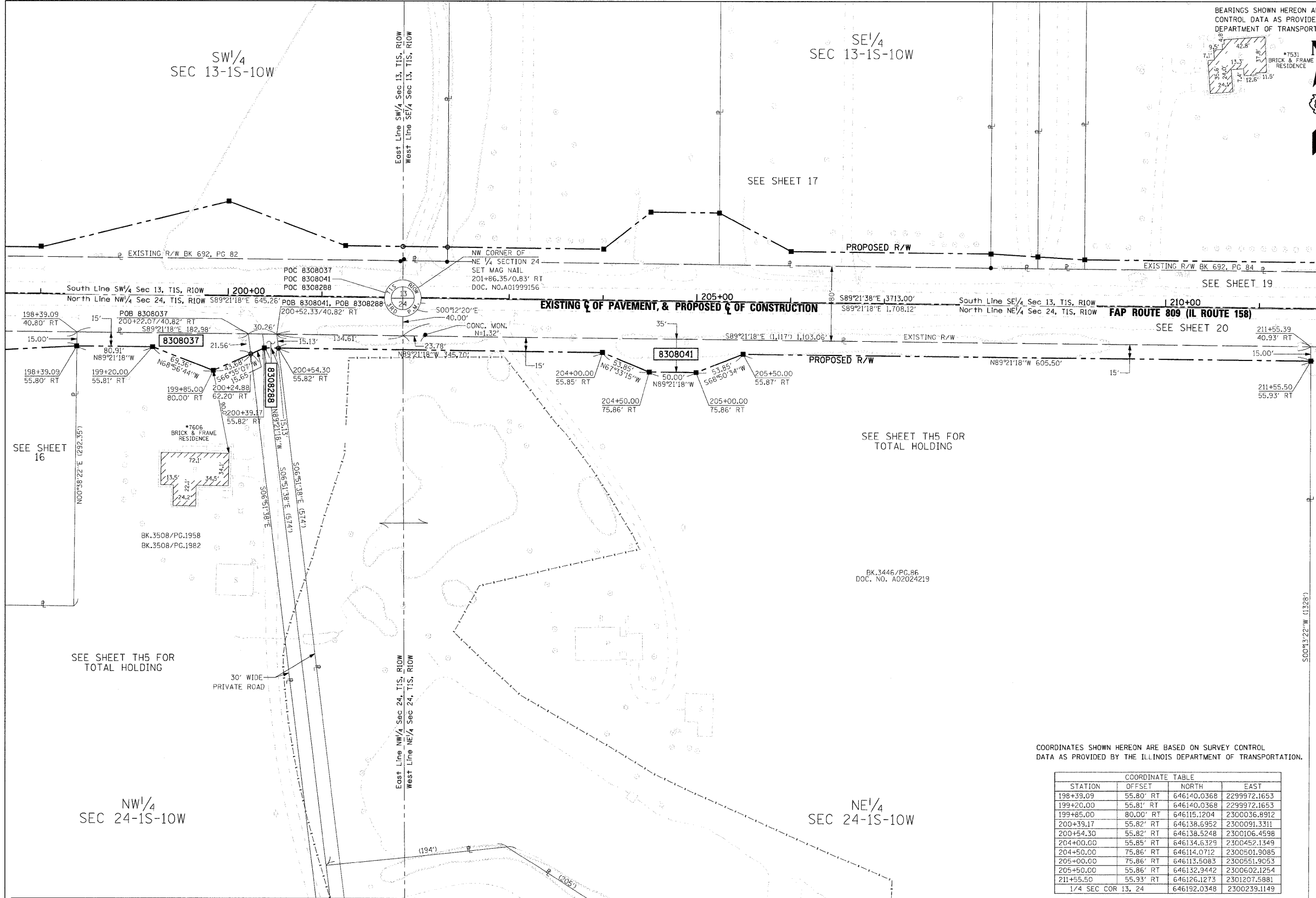


Engineering Architecture Surveying
800 South Vandeventer Avenue
St. Louis, MO 63110
(314) 534-1030
ILLINOIS LICENCE NO: 184-003391
Expiration Date: April 30, 2009

COORDINATES SHOWN HEREON ARE BASED ON SURVEY CONTROL DATA AS PROVIDED BY THE ILLINOIS DEPARTMENT OF TRANSPORTATION.

COORDINATE TABLE			
STATION	OFFSET	NORTH	EAST
198+39.09	55.80' RT	646140.0368	2299972.1653
199+20.00	55.81' RT	646140.0368	2299972.1653
199+85.00	80.00' RT	646115.1204	2300036.8912
200+39.17	55.82' RT	646138.6952	2300091.3311
200+54.30	55.82' RT	646138.5248	2300106.4598
204+00.00	55.85' RT	646134.6329	2300452.1349
204+50.00	75.86' RT	646114.0712	2300501.9085
205+00.00	75.86' RT	646113.5083	2300551.9053
205+50.00	55.86' RT	646132.9442	2300602.1254
211+55.50	55.93' RT	646126.1273	2301207.5881
1/4 SEC COR 13, 24		646192.0348	2300239.1149

NO.	DATE	DESCRIPTION	BY



PARCEL NO.	OWNER	TOTAL HOLDING ACRES	FEE SIMPLE ACQUISITION			REMAINDER ACRES	EASEMENTS		PERMANENT TAX NUMBER	PROPERTY ACQUIRED BY
			GROSS ACRES	PREVIOUSLY DEDICATED ACRES	NET ACRES		PE = PERMANENT ACRES	TE = TEMPORARY ACRES		
8308037	Dorothy Ehlers, as Trustee under the provisions of a trust agreement dated the 4th day of April, 1996, known as the Dorothy Ehlers Declaration of Trust, as to an undivided 1/2 interest; and William Ehlers, as trustee under the provisions of a trust agreement dated the 4th day of April, 1996, known as the William Ehlers Declaration of Trust, as to an undivided 1/2 interest. Book 3508, Pages 1958 & 1962 Title Report Number SC-3396	55.8479	0.0953	4.152		55.7526			11-24-100-009 11-24-100-010 11-24-200-009	
8308041	Gary Ehlers, as Trustee under the Gary Ehlers Declaration of Trust dated December 28, 2006 and known as the Gary Ehlers Declaration of Trust, as to an undivided 1/2 interest and Steven Ehlers, as to an undivided 1/2 interest. Doc. No. A02024219 & Book 3446, Page 66 Title Report Number SC-5400	25.9685	0.4254	18.532		25.5431			11-24-200-008	
8308288	Gary Ehlers, as Trustee under the Gary Ehlers Declaration of Trust dated December 28, 2006. Doc. No. A02053786 Title Report Number SC-5406	8.7914	0.0115	502		8.7799			11-24-200-009	

COMPLETION DATE OF FIELD WORK PERFORMED
LAND SURVEY: OCTOBER 06, 2006
RIGHT OF WAY STAKING: XXXXXXXXXXXXX

ILLINOIS DEPARTMENT OF TRANSPORTATION
PLAT OF HIGHWAYS
FAP ROUTE 809 (IL 158)
SECTION 133,134 RS-4,135 RS-5
MONROE AND ST. CLAIR COUNTY
JOB NO. R-98-008-03

STATION 198+00 TO STATION 211+00
50' 0 50' 100'
SCALE: 1" = 50'

ILLINOIS DEPARTMENT OF TRANSPORTATION
DIVISION OF HIGHWAYS/DISTRICT B
1102 EASTPORT PLAZA DRIVE
COLLINGSVILLE, ILLINOIS 62234-6198

SHEET 1 IS A COVER SHEET

DATE-TIME
REF-
REF-
REF-

PART OF THE SE 1/4 OF SECTION 13, T1S, R10W, OF THE 3RD PM, ST. CLAIR COUNTY, ILLINOIS

BEARINGS SHOWN HEREON ARE BASED ON SURVEY CONTROL DATA AS PROVIDED BY THE ILLINOIS DEPARTMENT OF TRANSPORTATION.

FAP ROUTE	SECTION	COUNTY	TOTAL SHEETS	SHEET NO.
809	133134 RS-4, 135 RS-5	MONROE / ST. CLAIR	PL 38	PL 9
STA. 209+00	TO STA. 222+00			
CONTRACT NO.: 01902				
R-98-008-03				

COORDINATES SHOWN HEREON ARE BASED ON SURVEY CONTROL DATA AS PROVIDED BY THE ILLINOIS DEPARTMENT OF TRANSPORTATION.

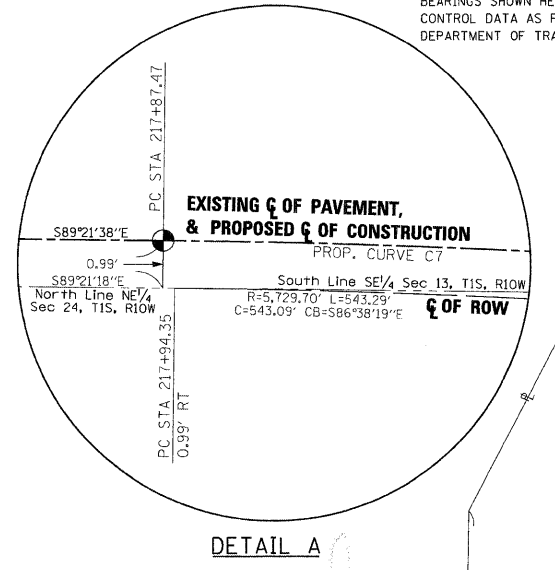
STATION	OFFSET	NORTH	EAST
209+13.13	49.10' LT	646233.8494	2300966.4068
212+03.19	49.07' LT	646230.5839	2301256.4486
214+93.25	49.04' LT	646227.3183	2301546.4903
PC 217+87.47	0	646174.9980	2301840.1330
215+18.25	49.04' LT	646227.0369	2301571.4887
216+80.20	49.02' LT	646225.2136	2301733.4288
217+50.00	49.01' LT	646202.9117	2302285.0373
221+00.00	80.00' LT	646242.8178	2302157.6551
221+26.07	76.69' LT	646237.7235	2302183.7946
222+27.51	65.00' LT	646217.9516	2302285.2456

LEGEND

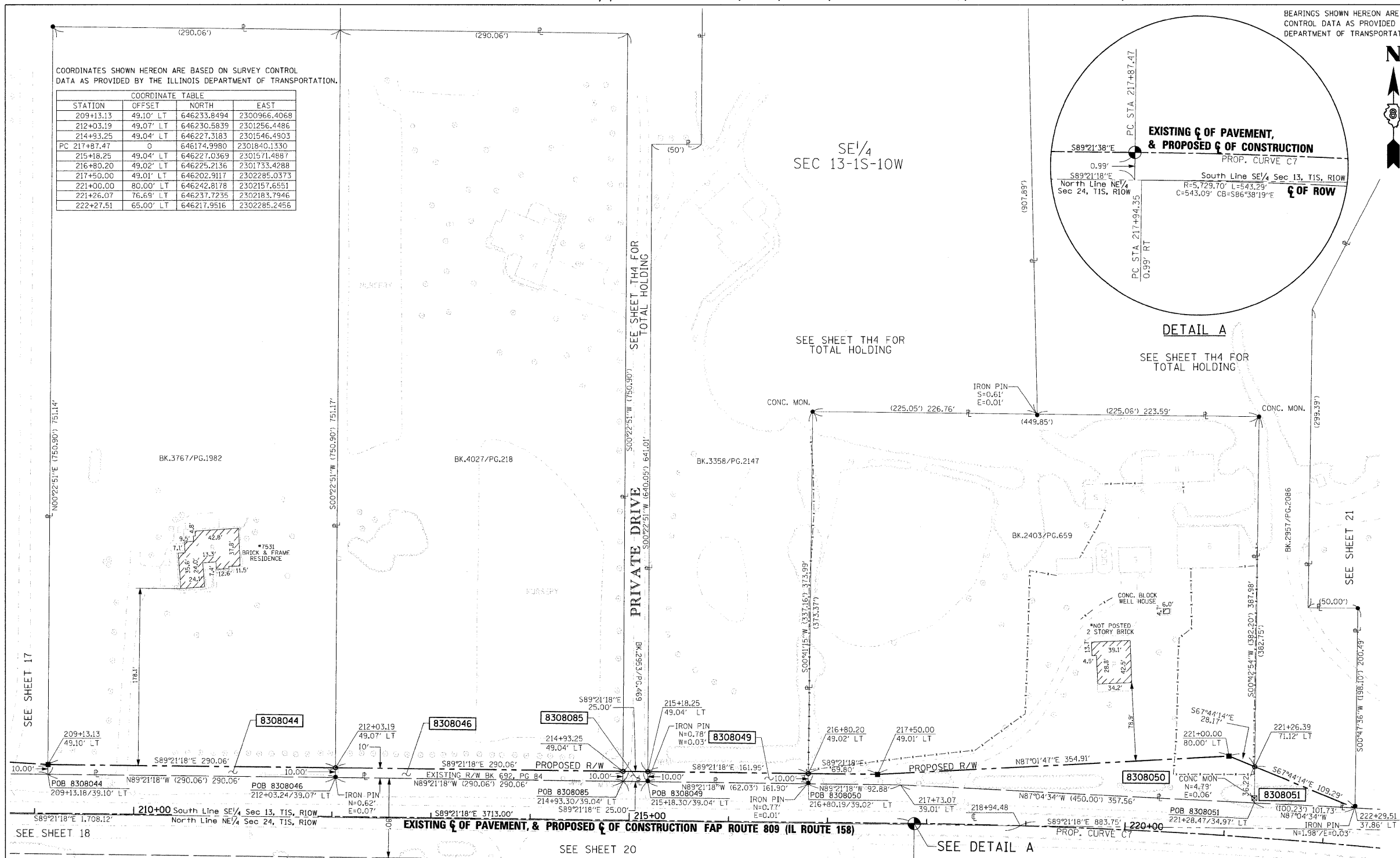
- EXISTING CENTERLINE
- EXISTING RIGHT OF WAY LINE
- EXISTING EASEMENT LINE
- PROPOSED CENTERLINE
- PROPOSED RIGHT OF WAY LINE
- PROPOSED TEMPORARY EASEMENT LINE
- PROPOSED PERMANENT EASEMENT LINE
- SECTION LINE
- QUARTER SECTION LINE
- QUARTER QUARTER SECTION LINE
- PROPERTY (DEED) LINE
- APPL APPARENT PROPERTY LINE
- MEASURED DIMENSION
- 123.45' (COMP)
- 123.45' (123.45')
- RECORDED DIMENSION
- FOUND IRON PIPE OR IRON ROD AT CORNER UNLESS OTHERWISE NOTED
- SET 5/8 INCH IRON ROD AT CORNER UNLESS OTHERWISE NOTED
- PERMANENT SURVEY MONUMENT, I.D.O.T. STD. 667101 (TO BE SET BY OTHERS)
- CUT CROSS FOUND OR SET
- FOUND RIGHT OF WAY MARKER
- N89°21'38"W 120.00' PROPOSED E OF CONSTRUCTION BEARING AND DISTANCE
- SAVE OWNERSHIP
- EXISTING BUILDING

■ STAKING OF PROPOSED RIGHT OF WAY. SET 5/8 INCH METAL ROD WITH DIVISION OF HIGHWAY SURVEY MARKER TO MONUMENT THE POSITION SHOWN, IDENTIFIED BY INSCRIPTION DATA AND SURVEYORS REGISTRATION NUMBER. (PROPOSED RIGHT OF WAY CORNERS SET IN CULTIVATED AREAS SHALL BE A MINIMUM OF 20 INCHES BELOW THE GROUND SURFACES).

ALL DETAILS SHOWN NOT TO SCALE UNLESS OTHERWISE NOTED



NO.	DATE	DESCRIPTION	BY



PARCEL NO.	OWNER	TOTAL HOLDING ACRES	GROSS		NET		REMAINDER ACRES	EASEMENTS		PERMANENT TAX NUMBER	PROPERTY ACQUIRED BY
			ACRES	SQ. FT.	ACRES	SQ. FT.		PE - PERMANENT	TE - TEMPORARY		
8308044	Robert Groetecke and Dawn Groetecke, husband & wife, as tenants in common Book 3161, Page 192 Title Report Number SC-4002	5.0018	0.0666	2,901			4.9352			11-13-400-023	
8308046	The Revocable Living Trust of Steven Edward Dietrich and Frances Jean Dietrich, dated March 18th, 2004 Book 4027, Page 218 Title Report Number SC-4003	5.0020	0.0666	2,901			4.9354			11-13-400-025	
8308049	Cecil D. Harriss and Bonnie L. Harriss, his wife, as joint tenants Book 3358, Page 2147 Title Report Number SC-4004	8.5477	0.0372	1,619			8.5105			11-13-400-026	
8308050	Melvin D. Patton and Candace L. Patton, his wife, as joint tenants Book 2403, Page 659 Title Report Number SC-4005	3.9229	0.2630	11,455			3.6599			11-13-400-006	
8308051	Mark Germann and Deborah Germann, husband & wife, as joint tenants Book 251, Page 206 Title Report Number SC-4006	10.7623	0.0423	1,841			10.7200			11-13-400-027	
8308085	Raymond O. Farley Jr. and Mary Anne Farley, formerly Mary Anne Toenjes, as joint tenants Book 253, Page 463 Title Report Number SC-5028	5.0129	0.0057	250			5.0072			11-13-400-024	

PROP. CURVE C7
 PI STA. = 220+60.27
 Δ = 05° 27' 07" (RT)
 D = 1° 00' 00"
 R = 5,729.70'
 T = 272.81'
 L = 545.20'
 E = 6.49'
 P.C. STA. = 217+87.47
 P.T. STA. = 223+32.67

DAVID MASON & ASSOCIATES Engineering Architecture Surveying
 800 South Vandeventer Avenue
 St. Louis, MO 63110
 (314) 534-1030
 ILLINOIS LICENCE NO: 184-003391
 Expiration Date: April 30, 2009

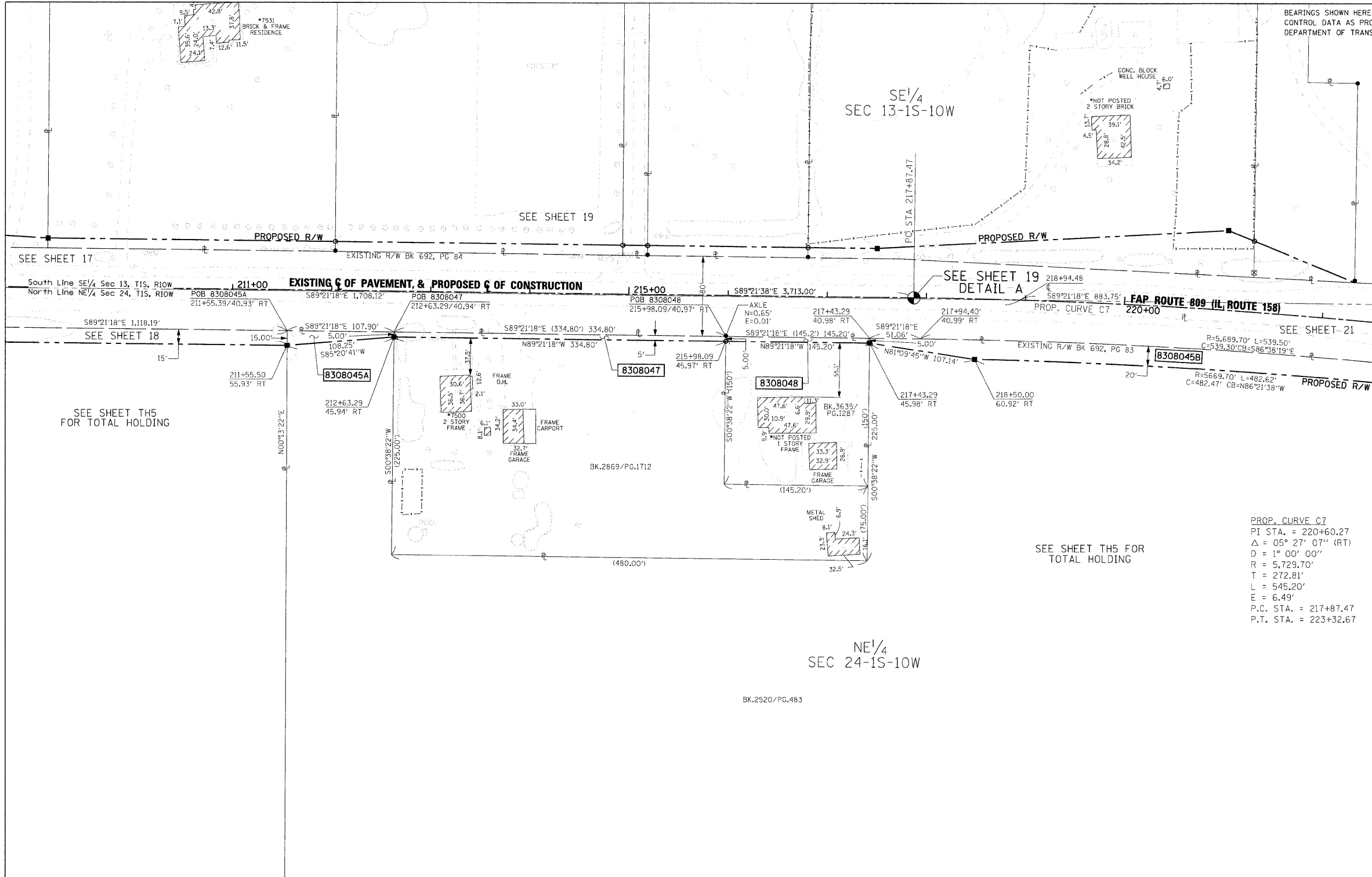
ILLINOIS DEPARTMENT OF TRANSPORTATION
PLAT OF HIGHWAYS
 FAP ROUTE 809 (IL 158)
 SECTION 133,134 RS-4,135 RS-5
 MONROE AND ST. CLAIR COUNTY
 JOB NO. R-98-008-03
 STATION 209+00 TO STATION 222+00
 SCALE: 1" = 50'
 SHEET 19 OF

ILLINOIS DEPARTMENT OF TRANSPORTATION
 DIVISION OF HIGHWAYS/DISTRICT B
 1102 EASTPORT PLAZA DRIVE
 COLLINGSVILLE, ILLINOIS 62234-6198
 SHEET 1 IS A COVER SHEET

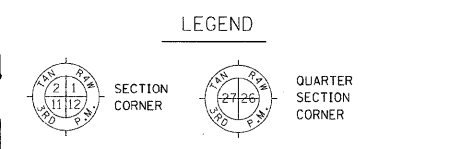
COMPLETION DATE OF FIELD WORK PERFORMED
 LAND SURVEY: OCTOBER 06, 2006
 RIGHT OF WAY STAKING: XXXXXXXXXXXX

DATE: 10/06/06
 TIME: 10:00 AM
 BY: RDL
 CHECKED: RDL
 REF: 1118

PART OF THE NE 1/4 OF SECTION 24, T1S, R10W, OF THE 3RD PM, ST. CLAIR COUNTY, ILLINOIS



FAP ROUTE	SECTION	COUNTY	TOTAL SHEETS	SHEET NO.
809	133134 RS-4, 135 RS-5	MONROE/ST. CLAIR	PL 38	PL 10
STA. 209+00	TO STA. 222+00			
CONTRACT NO.: 01902				
R-98-008-03				



PROP. CURVE C7
 PI STA. = 220+60.27
 $\Delta = 05^\circ 27' 07''$ (RT)
 $D = 1^\circ 00' 00''$
 $R = 5,729.70'$
 $T = 272.81'$
 $L = 545.20'$
 $E = 6.49'$
 $P.C. STA. = 217+87.47$
 $P.T. STA. = 223+32.67$

STATE OF MISSOURI)
) SS
 CITY OF ST. LOUIS)

I, RONNIE D. LOWE, AN ILLINOIS PROFESSIONAL LAND SURVEYOR, CERTIFY THAT I HAVE SURVEYED THE PLAT OF HIGHWAY SHOWN HEREON AND THAT THIS PROFESSIONAL SERVICE CONFORMS TO THE CURRENT ILLINOIS MINIMUM STANDARDS FOR A BOUNDARY SURVEY FOR THE PROPOSED PARCEL(S) TO BE ACQUIRED BY THE STATE OF ILLINOIS, DEPARTMENT OF TRANSPORTATION, SHOWN HEREON.

DATED _____
 RONNIE D. LOWE, PLS NO. 035-003363
 LICENSE EXPIRATION DATE: 11/30/2008

DAVID MASON & ASSOCIATES
 Engineering
 Architecture
 Surveying
 800 South Vandeventer Avenue
 St. Louis, MO 63110
 (314) 534-1030
 ILLINOIS LICENCE No: 184-003391
 Expiration Date: April 30, 2008

COORDINATES SHOWN HEREON ARE BASED ON SURVEY CONTROL DATA AS PROVIDED BY THE ILLINOIS DEPARTMENT OF TRANSPORTATION.

STATION	COORDINATE TABLE		NORTH	EAST
	OFFSET			
211+55.50	55.93' RT	646126.1273	2301207.5881	
212+63.29	45.94' RT	646134.9132	2301315.4847	
215+98.09	45.97' RT	6461321.1439	2301650.2635	
217+43.29	45.98' RT	646125.5092	2301795.4543	
PC 217+87.47	0	646174.9980	2301840.1330	
218+50.00	60.92' RT	646113.0497	2301901.3181	

COMPLETION DATE OF FIELD WORK PERFORMED
 LAND SURVEY: OCTOBER 06, 2006
 RIGHT OF WAY STAKING: XXXXXXXXXXXXX

ILLINOIS DEPARTMENT OF TRANSPORTATION
PLAT OF HIGHWAYS
 FAP ROUTE 809 (IL 158)
 SECTION 133,134 RS-4,135 RS-5
 MONROE AND ST. CLAIR COUNTY
 JOB NO. R-98-008-03
 STATION 209+00 TO STATION 222+00
 SCALE: 1" = 50'
 SHEET 20 OF
 ILLINOIS DEPARTMENT OF TRANSPORTATION
 DIVISION OF HIGHWAYS/DISTRICT B
 1102 EASTPORT PLAZA DRIVE
 COLLINGSVILLE, ILLINOIS 62234-6198
 SHEET 1 IS A COVER SHEET

NO.	DATE	BY	DESCRIPTION

PARCEL NO.	OWNER	TOTAL HOLDING	CROSS		FEE SIMPLE ACQUISITION PREVIOUSLY DEDICATED		NET		REMAINDER	EASEMENTS		PERMANENT TAX NUMBER	PROPERTY ACQUIRED BY
			ACRES	SO. FT.	ACRES	SO. FT.	ACRES	SO. FT.		ACRES	SO. FT.		
8308045A 8308045B	Kenneth F. Weillbacher and Julieane M. Weillbacher, his wife, as joint tenants Book 2520, Page 483 Title Report Number SC-4009	96.6156	A=0.0248 B=0.5048	A=1,079 B=21,991					96.0860			11-24-200-007	
8308047	Myron Kinney and Cynthia S. Kinney, his wife, as joint tenants Book 2865, Page 1712 Title Report Number SC-4011	1.9720	0.0384	1,674					1.9336			11-24-200-006	
8308048	Kelith Pigg, as sole owner Book 3635, Pages 287 Title Report Number SC-4010	0.4967	0.0167	726					0.4800			11-24-200-004	

DATE: *
 DATE-TIME: *
 DATE-TIME: *
 REF: *
 REF: *
 REF: *

PART OF THE NE 1/4 OF SECTION 24, SE 1/4 SECTION 13 T1S, R10W, & PART OF THE SW 1/4 OF SECTION 18, NW 1/4 SEC 19, T1S, R9W OF THE 3RD PM, ST. CLAIR COUNTY, ILLINOIS

BEARINGS SHOWN HEREON ARE BASED ON SURVEY CONTROL DATA AS PROVIDED BY THE ILLINOIS DEPARTMENT OF TRANSPORTATION.

FAP ROUTE	SECTION	COUNTY	TOTAL SHEETS	SHEET NO.
133,134 RS-4, 135 RS-5	MONROE/ST. CLAIR	PL 38	PL 11	
STA. 222+00	TO STA. 235+00		CONTRACT NO.: 01902	
R-98-008-03				

COORDINATES SHOWN HEREON ARE BASED ON SURVEY CONTROL DATA AS PROVIDED BY THE ILLINOIS DEPARTMENT OF TRANSPORTATION.

STATION	OFFSET	NORTH	EAST
222+27.51	65.00' LT	646217.9516	2302285.2456
PT 223+32.67	0	646143.0040	2302384.1988
223+37.73	60.38' RT	646082.4248	2302382.8155
225+00.00	65.00' LT	646189.8812	2302557.4790
225+00.00	60.35' RT	646068.4282	2302376.2334
225+75.00	85.00' LT	646201.8097	2302634.1778
225+75.00	80.33' RT	646037.4148	2302616.6341
226+00.00	80.32' RT	646034.7677	2302641.4936
226+72.16	61.46' LT	646168.0919	2302728.2902
226+75.00	60.30' RT	646046.7137	2302718.1943
PC 227+83.44	0	646094.1090	2302842.3750
227+88.03	60.28' RT	646034.7460	2302830.5886
229+00.00	80.00' LT	646163.4809	2302955.4305
230+75.00	53.84' RT	646017.3709	2303119.8798
233+91.82	50.00' LT	646111.7699	2303439.6907
PT 233+91.82	0	646061.7700	2303439.5876
SE SEC 13 & NE SEC 24		646162.8550	2302830.8210
SW SEC 18 & NW SEC 19		646075.7350	2302830.6630



- EXISTING CENTERLINE
- EXISTING RIGHT OF WAY LINE
- EXISTING EASEMENT LINE
- PROPOSED CENTERLINE
- PROPOSED RIGHT OF WAY LINE
- PROPOSED TEMPORARY EASEMENT LINE
- PROPOSED PERMANENT EASEMENT LINE
- SECTION LINE
- QUARTER SECTION LINE
- QUARTER QUARTER SECTION LINE
- PROPERTY (DEED) LINE
- APL
- APPARENT PROPERTY LINE
- MEASURED DIMENSION
- COMPUTED DIMENSION
- RECORDED DIMENSION
- FOUND IRON PIPE OR IRON ROD AT CORNER UNLESS OTHERWISE NOTED
- SET 5/8 INCH IRON ROD AT CORNER UNLESS OTHERWISE NOTED
- PERMANENT SURVEY MONUMENT, I.D.O.T. STD. 667101 (TO BE SET BY OTHERS)
- CUT CROSS FOUND OR SET
- FOUND RIGHT OF WAY MARKER
- N89°21'38"W 120.00' PROPOSED C OF CONSTRUCTION BEARING AND DISTANCE
- SAME OWNERSHIP
- EXISTING BUILDING


STAKING OF PROPOSED RIGHT OF WAY. SET 5/8 INCH METAL ROD WITH DIVISION OF HIGHWAY SURVEY MARKER TO MONUMENT THE POSITION SHOWN, IDENTIFIED BY INSCRIPTION DATA AND SURVEYORS REGISTRATION NUMBER. (PROPOSED RIGHT OF WAY CORNERS SET IN CULTIVATED AREAS SHALL BE A MINIMUM OF 20 INCHES BELOW THE GROUND SURFACES).

ALL DETAILS SHOWN NOT TO SCALE UNLESS OTHERWISE NOTED

STATE OF MISSOURI)
CITY OF ST. LOUIS)

I, RONNIE D. LOWE, AN ILLINOIS PROFESSIONAL LAND SURVEYOR, CERTIFY THAT I HAVE SURVEYED THE PLAT OF HIGHWAY SHOWN HEREON AND THAT THIS PROFESSIONAL SERVICE CONFORMS TO THE CURRENT ILLINOIS MINIMUM STANDARDS FOR A BOUNDARY SURVEY FOR THE PROPOSED PARCEL(S) TO BE ACQUIRED BY THE STATE OF ILLINOIS, DEPARTMENT OF TRANSPORTATION, SHOWN HEREON.


DATED _____
RONNIE D. LOWE, PLS NO. 035-003363
LICENSE EXPIRATION DATE: 11/30/2008



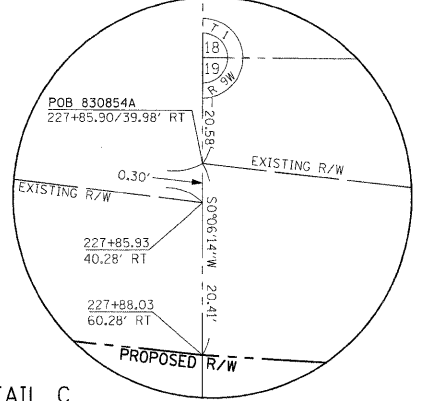
Engineering
Architecture
Surveying
800 South Vandeventer Avenue
St. Louis, MO 63110
(314) 934-1030
ILLINOIS LICENCE NO: 184-003991
Expiration Date: April 30, 2008

ILLINOIS DEPARTMENT OF TRANSPORTATION
PLAT OF HIGHWAYS
FAP ROUTE 809 (IL 158)
SECTION 133,134 RS-4,135 RS-5
MONROE AND ST. CLAIR COUNTY
JOB NO. R-98-008-03
STATION 222+00 TO STATION 235+00
SCALE: 1" = 50'
SHEET 21 OF

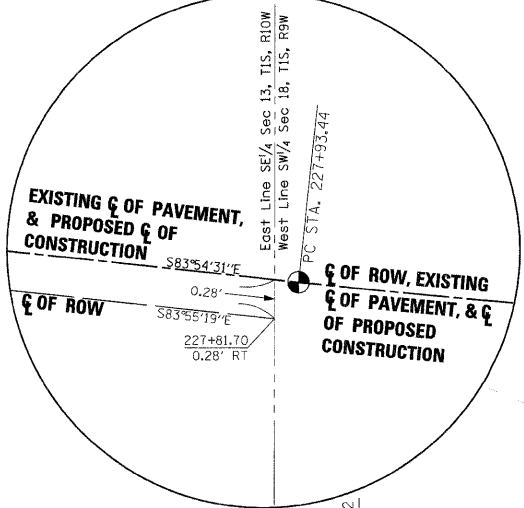
ILLINOIS DEPARTMENT OF TRANSPORTATION
DIVISION OF HIGHWAYS/DISTRICT 9
1102 EASTPORT PLAZA DRIVE
COLLINSVILLE, ILLINOIS 62234-6198
SHEET 1 IS A COVER SHEET



DETAIL A
SE 1/4
SEC 13-1S-10W



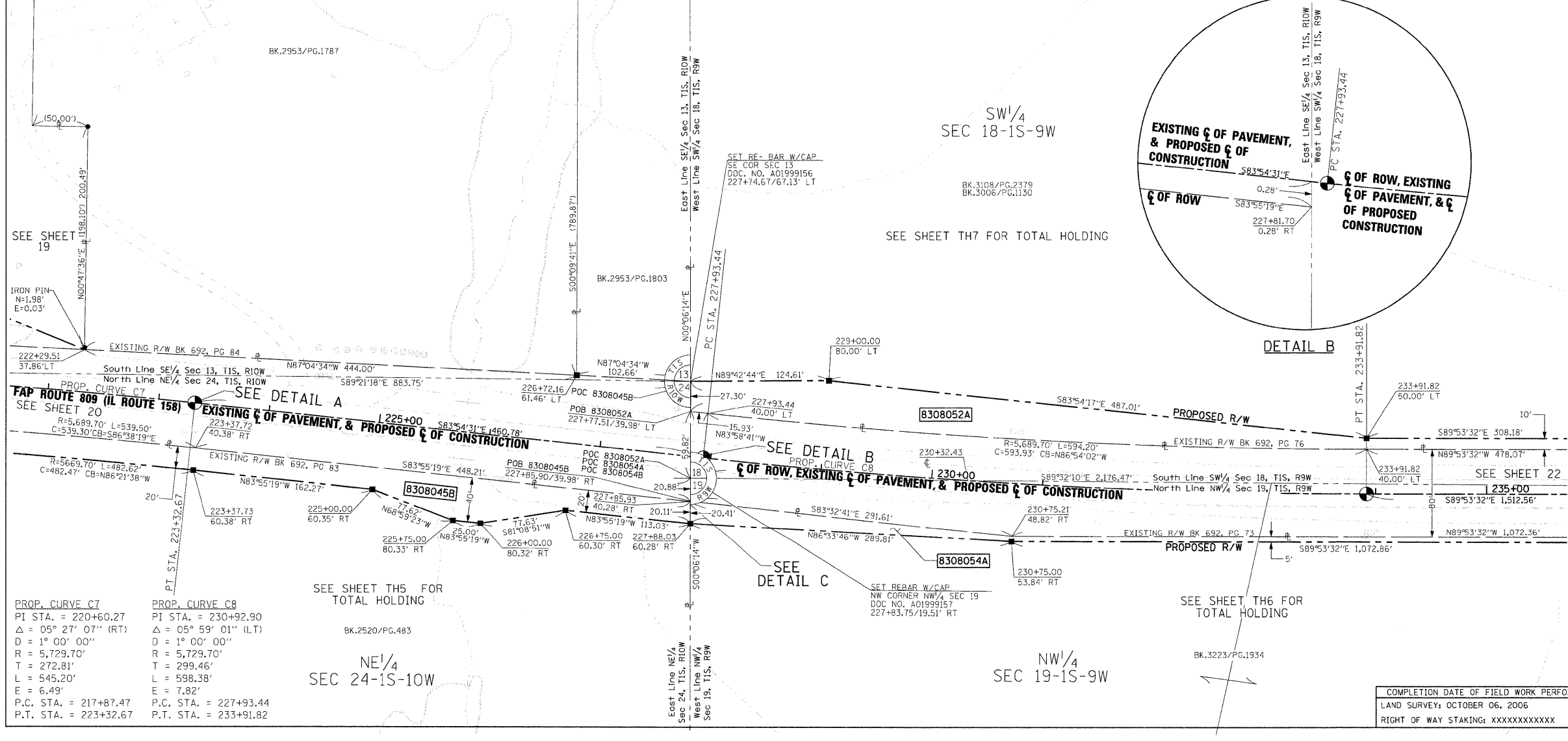
DETAIL C



DETAIL B

PARCEL NO.	OWNER	TOTAL HOLDING ACRES	FEE SIMPLE ACQUISITION				REMAINDER ACRES	EASEMENTS		PERMANENT TAX NUMBER	PROPERTY ACQUIRED BY
			GROSS ACRES	SO. FT.	PREVIOUSLY DEDICATED ACRES	SG. FT.		NET ACRES	SO. FT.		
8308045B	See Sheet 20										
8308052A & 8308052B	Robert W. Otten and Coleen M. Otten, His wife, as joint tenants, Book 3108, Page 237 1/2 Book 3006, Page 1130 Title Report Number SC-4017	169.1715	A=0.5045 B=0.0679	A=21,974 B=2,959						168.5991	12-18-300-011
8308054A & 8308054B	Parcel 1: Malinda Wierhoff, a Life Estate with the remainder interest in Richard Wierhoff, Vernon Wierhoff and Dolores Wierhoff Book 3223, Page 1934, 1936 Title Report Number SC-4022	106.7689	A = 0.2077 B = 0.1472	A = 9,048 B = 6,413	B = 0.1310 B = 5,705	B = 0.00162 B = 708				106.4340	12-19-100-001 12-19-100-004

NO.	DATE	DESCRIPTION	BY



PROP. CURVE C7
PI STA. = 220+60.27
Δ = 05° 27' 01" (RT)
D = 1° 00' 00"
R = 5,729.70'
T = 272.81'
L = 545.20'
E = 6.49'
P.C. STA. = 217+87.47
P.T. STA. = 223+32.67

PROP. CURVE C8
PI STA. = 230+92.90
Δ = 05° 59' 01" (LT)
D = 1° 00' 00"
R = 5,729.70'
T = 299.46'
L = 598.38'
E = 7.82'
P.C. STA. = 227+93.44
P.T. STA. = 233+91.82

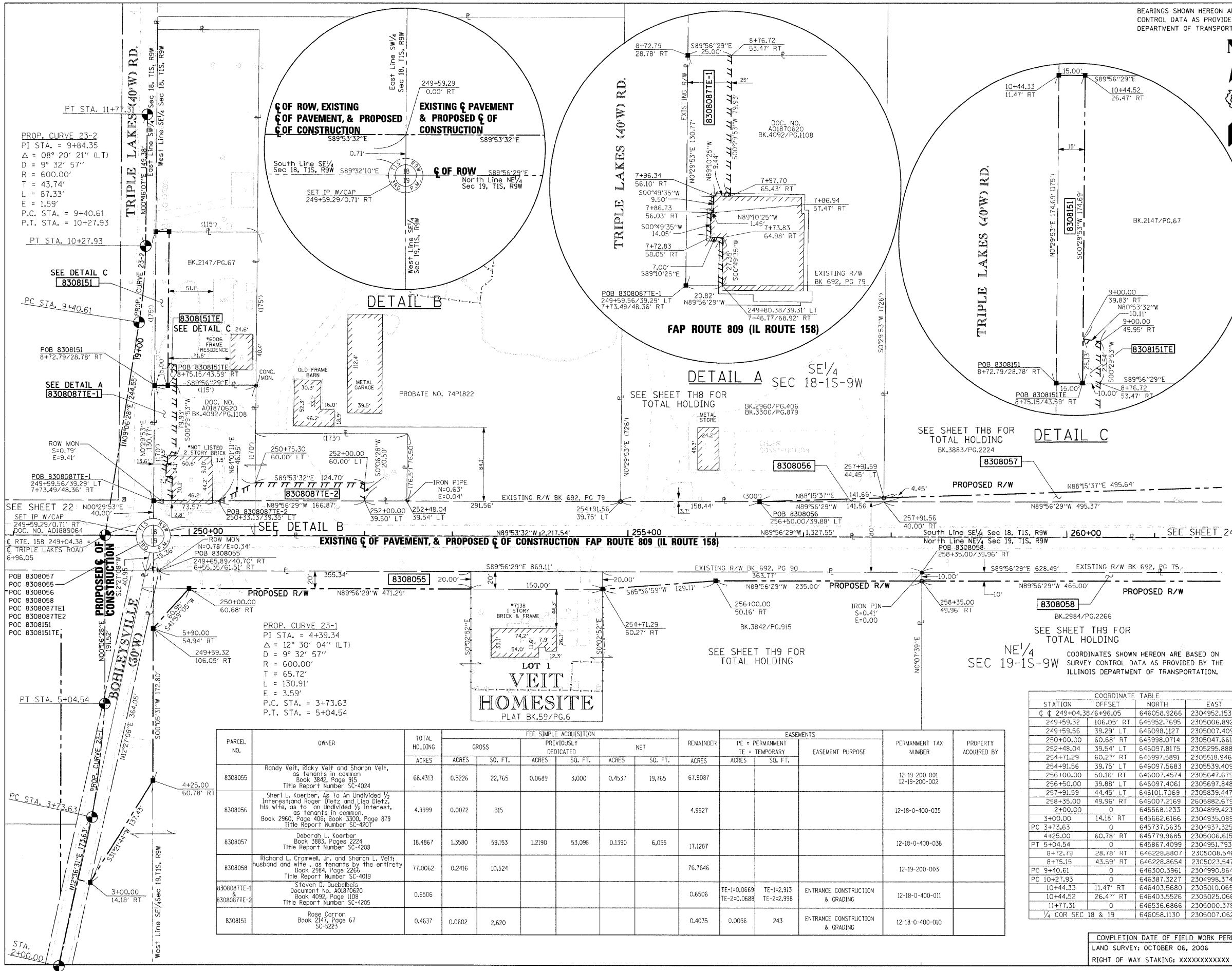
COMPLETION DATE OF FIELD WORK PERFORMED
LAND SURVEY: OCTOBER 06, 2006
RIGHT OF WAY STAKING: XXXXXXXXXXXXX

PART OF THE SE 1/4 OF SECTION 18, & NE 1/4 OF SECTION 19, T1S, R9W, OF THE 3RD PM, ST. CLAIR COUNTY, ILLINOIS

FAP ROUTE	SECTION	COUNTY	TOTAL SHEETS	SHEET NO.
809	133,134 RS-4, 135 RS-5	MONROE/ST. CLAIR	PL 38	PL 13
STA. 248+00	TO STA. 261+00			
CONTRACT NO.: 01902				
R-98-008-03				

LEGEND

- EXISTING CENTERLINE
- EXISTING RIGHT OF WAY LINE
- EXISTING EASEMENT LINE
- PROPOSED CENTERLINE
- PROPOSED RIGHT OF WAY LINE
- PROPOSED TEMPORARY EASEMENT LINE
- PROPOSED PERMANENT EASEMENT LINE
- SECTION LINE
- QUARTER SECTION LINE
- QUARTER QUARTER SECTION LINE
- PROPERTY (DEED) LINE
- APPARENT PROPERTY LINE
- MEASURED DIMENSION
- COMPUTED DIMENSION
- RECORDED DIMENSION
- FOUND IRON PIPE OR IRON ROD AT CORNER UNLESS OTHERWISE NOTED
- SET 5/8 INCH IRON ROD AT CORNER UNLESS OTHERWISE NOTED
- PERMANENT SURVEY MONUMENT, I.D.O.T. STD. 667101 (TO BE SET BY OTHERS)
- CUT CROSS FOUND OR SET
- FOUND RIGHT OF WAY MARKER
- PROPOSED 1/2" BEARING AND DISTANCE
- SAME OWNERSHIP
- EXISTING BUILDING



NO.	DATE	DESCRIPTION	BY

STAKING OF PROPOSED RIGHT OF WAY. SET 5/8 INCH METAL ROD WITH DIVISION OF HIGHWAY SURVEY MARKER TO MONUMENT THE POSITION SHOWN, IDENTIFIED BY INSCRIPTION DATA AND SURVEYORS REGISTRATION NUMBER. (PROPOSED RIGHT OF WAY CORNERS SET IN CULTIVATED AREAS SHALL BE A MINIMUM OF 20 INCHES BELOW THE GROUND SURFACE).

ALL DETAILS SHOWN NOT TO SCALE UNLESS OTHERWISE NOTED

STATE OF MISSOURI)
CITY OF ST. LOUIS)

I, RONNIE D. LOWE, AN ILLINOIS PROFESSIONAL LAND SURVEYOR, CERTIFY THAT I HAVE SURVEYED THE PLAT OF HIGHWAY SHOWN HEREON AND THAT THIS PROFESSIONAL SERVICE CONFORMS TO THE CURRENT ILLINOIS MINIMUM STANDARDS FOR A BOUNDARY SURVEY FOR THE PROPOSED PARCEL(S) TO BE ACQUIRED BY THE STATE OF ILLINOIS, DEPARTMENT OF TRANSPORTATION, SHOWN HEREON.

DATED _____
RONNIE D. LOWE, PLS NO. 035-003363
LICENSE EXPIRATION DATE: 11/30/2008

DAVID MASON & ASSOCIATES
Engineering Architecture Surveying
800 South Vandeventer Avenue
St. Louis, MO 63110
(314) 534-1030
ILLINOIS LICENCE NO: 184-003991
Expiration Date: April 30, 2008

COORDINATE TABLE

STATION	OFFSET	NORTH	EAST
249+04.38/6+96.05		646058.9266	2304952.1538
249+59.32	106.05' RT	645952.7695	2305006.8928
249+59.56	39.29' LT	646098.1127	2305007.4097
250+00.00	60.68' RT	645998.0714	2305047.6610
252+48.04	39.54' LT	646097.8175	2305295.8885
254+71.29	60.27' RT	645997.5891	2305518.9464
254+91.56	39.75' LT	646097.5683	2305539.4095
256+00.00	50.16' RT	646007.4574	2305647.6797
256+50.00	39.88' LT	646097.4061	2305697.8489
257+91.59	44.45' LT	646101.7069	2305839.4179
258+35.00	49.96' RT	646007.2169	2605882.6794
2+00.00	0	645568.1233	2304899.4238
3+00.00	14.18' RT	645662.6166	2304935.0897
PC 3+73.63	0	645737.5635	2304937.3251
4+25.00	60.78' RT	645779.9685	2305006.6154
PT 5+04.54	0	645867.4099	2304951.7937
8+72.79	28.78' RT	646228.8807	2305008.5468
8+75.15	43.59' RT	646228.8654	2305023.5472
PC 9+40.61	0	646300.3361	2304990.8642
PC 10+27.93	0	646387.3227	2304998.3747
10+44.33	11.47' RT	646403.5680	2305010.0656
10+44.52	26.47' RT	646403.5526	2305025.0660
11+77.31	0	646536.6866	2305000.3784
1/4 COR SEC 18 & 19		646058.1130	2305007.0620

PARCEL NO.	OWNER	TOTAL HOLDING ACRES	FEE SIMPLE ACQUISITION				REMAINDER ACRES	EASEMENTS		PERMANENT TAX NUMBER	PROPERTY ACQUIRED BY	
			GROSS ACRES	PREVIOUSLY DEDICATED ACRES	NET ACRES	ACRES		PE = PERMANENT ACRES	TE = TEMPORARY SO. FT.			EASEMENT PURPOSE
8308055	Randy Veit, Ricky Veit and Sharon Veit, as tenants in common Book 3842, Page 915 Title Report Number SC-4024	68.4313	0.5226	22,765	0.0689	3,000	0.4537	19,765	67.9087		12-19-200-001 12-19-200-002	
8308056	Sheri L. Koerber, As To An Undivided 1/2 Interest and Roger Dietz and Lisa Dietz, His wife, as to an undivided 1/2 interest, as tenants in common. Book 2960, Page 4064, Book 3300, Page 879 Title Report Number SC-4207	4.9999	0.0072	315				4.9927			12-18-0-400-035	
8308057	Deborah L. Koerber Book 3883, Pages 2224 Title Report Number SC-4208	18.4867	1.3580	59,153	1.2190	53,098	0.1390	6,055	17.1287		12-18-0-400-038	
8308058	Richard L. Cromwell, Jr. and Sharon L. Veit, husband and wife, as tenants by the entirety Book 2984, Page 2266 Title Report Number SC-4019	77.0062	0.2416	10,524				76.7646			12-19-200-003	
8308087TE-1 & 8308087TE-2	Steven D. Duebelbofs Document No. A01870620 Book 4092, Page 1108 Title Report Number SC-4205	0.6506						0.6506		TE-1=0.0669 TE-2=0.0688	12-18-0-400-011	
8308151	Rose Carron Book 2471, Page 67 SC-5223	0.4637	0.0602	2,620				0.4035		0.0056	243	12-18-0-400-010

COMPLETION DATE OF FIELD WORK PERFORMED
LAND SURVEY: OCTOBER 06, 2006
RIGHT OF WAY STAKING: XXXXXXXXXXXXX

ILLINOIS DEPARTMENT OF TRANSPORTATION
PLAT OF HIGHWAYS
FAP ROUTE 809 (IL 158)
SECTION 133,134 RS-4,135 RS-5
MONROE AND ST. CLAIR COUNTY
JOB NO. R-98-008-03
STATION 248+00 TO STATION 261+00

SCALE: 1" = 50'

SHEET 23 OF

ILLINOIS DEPARTMENT OF TRANSPORTATION
DIVISION OF HIGHWAYS/DISTRICT B
1102 EASTPORT PLAZA DRIVE
COLLINSVILLE, ILLINOIS 62234-6198
SHEET 1 IS A COVER SHEET

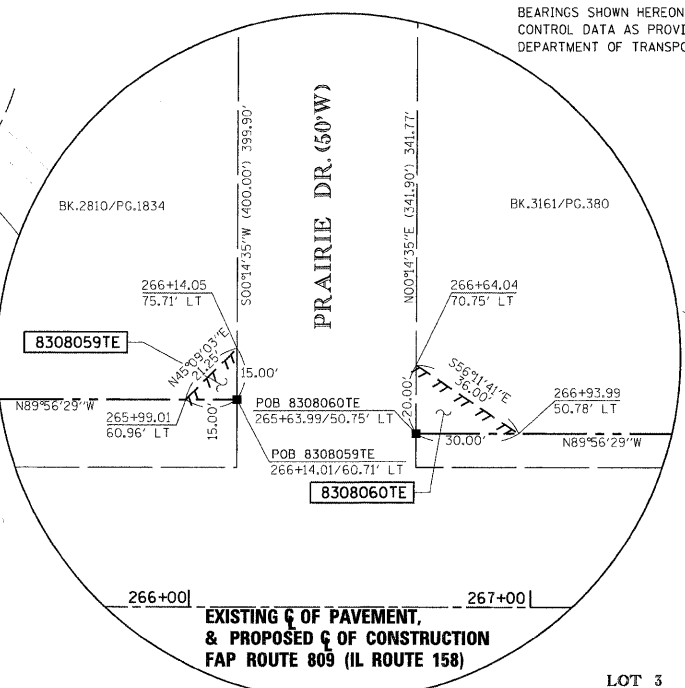
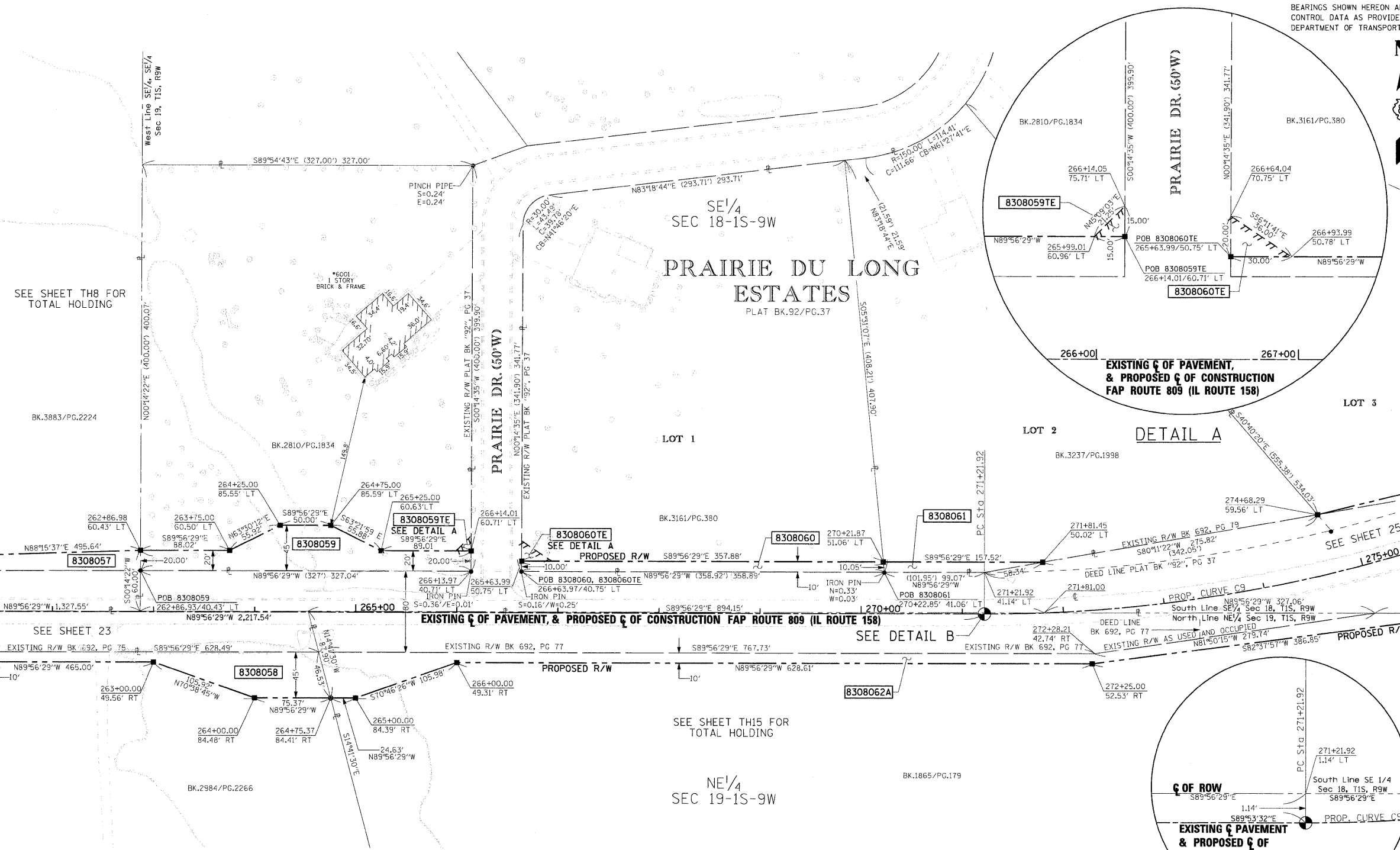
PART OF THE SE 1/4 OF SECTION 18, & NE 1/4 OF SECTION 19, T1S, R9W, OF THE 3RD PM, ST. CLAIR COUNTY, ILLINOIS

BEARINGS SHOWN HEREON ARE BASED ON SURVEY CONTROL DATA AS PROVIDED BY THE ILLINOIS DEPARTMENT OF TRANSPORTATION.

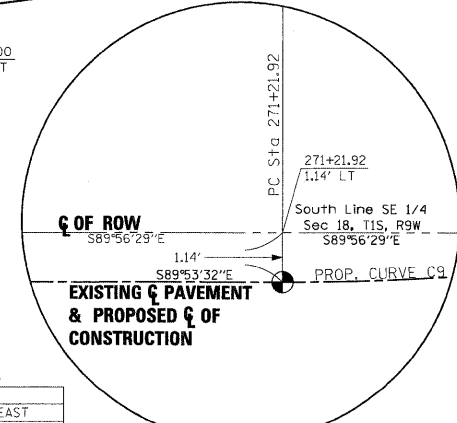
FAP ROUTE	SECTION	COUNTY	TOTAL SHEETS	SHEET NO.
809	133,134 RS-4, 135 RS-5	MONROE ST. CLAIR	PL 38	PL 14
STA. 262+00	TO STA. 275+00			
CONTRACT NO.: 01902				
R-98-008-03				

LEGEND

- EXISTING CENTERLINE
- EXISTING RIGHT OF WAY LINE
- EXISTING EASEMENT LINE
- PROPOSED CENTERLINE
- PROPOSED RIGHT OF WAY LINE
- PROPOSED TEMPORARY EASEMENT LINE
- PROPOSED PERMANENT EASEMENT LINE
- SECTION LINE
- QUARTER SECTION LINE
- QUARTER QUARTER SECTION LINE
- PROPERTY (DEED) LINE
- APPARENT PROPERTY LINE
- MEASURED DIMENSION
- COMPUTED DIMENSION (123.45')
- RECORDED DIMENSION
- FOUND IRON PIPE OR IRON ROD AT CORNER UNLESS OTHERWISE NOTED
- SET 1/2 INCH IRON ROD AT CORNER UNLESS OTHERWISE NOTED
- I.D.O.T. STD. 667101 (TO BE SET BY OTHERS)
- CUT CROSS FOUND OR SET
- FOUND RIGHT OF WAY MARKER
- PROPOSED E OF CONSTRUCTION BEARING AND DISTANCE
- SAME OWNERSHIP
- EXISTING BUILDING



DETAIL A



DETAIL B

STAKING OF PROPOSED RIGHT OF WAY. SET 1/2 INCH METAL ROD WITH DIVISION OF HIGHWAY SURVEY MARKER TO MONUMENT THE POSITION SHOWN, IDENTIFIED BY INSCRIPTION DATA AND SURVEYORS REGISTRATION NUMBER. (PROPOSED RIGHT OF WAY CORNERS SET IN CULTIVATED AREAS SHALL BE A MINIMUM OF 20 INCHES BELOW THE GROUND SURFACES).

ALL DETAILS SHOWN NOT TO SCALE UNLESS OTHERWISE NOTED

STATE OF MISSOURI)
) SS
CITY OF ST. LOUIS)

I, RONNIE D. LOWE, AN ILLINOIS PROFESSIONAL LAND SURVEYOR, CERTIFY THAT I HAVE SURVEYED THE PLAT OF HIGHWAY SHOWN HEREON AND THAT THIS PROFESSIONAL SERVICE CONFORMS TO THE CURRENT ILLINOIS MINIMUM STANDARDS FOR A BOUNDARY SURVEY FOR THE PROPOSED PARCEL(S) TO BE ACQUIRED BY THE STATE OF ILLINOIS, DEPARTMENT OF TRANSPORTATION, SHOWN HEREON.

DATED _____
RONNIE D. LOWE, PLS NO. 035-003363
LICENSE EXPIRATION DATE: 11/30/2008



Engineering
Architecture
Surveying
800 South Vandeventer Avenue
St. Louis, MO 63110
(314) 534-1080
ILLINOIS LICENCE NO: 184-003391
Expiration Date: April 30, 2009

ILLINOIS DEPARTMENT OF TRANSPORTATION

PLAT OF HIGHWAYS
FAP ROUTE 809 (IL 158)
SECTION 133,134 RS-4,135 RS-5
MONROE AND ST. CLAIR COUNTY
JOB NO. R-98-008-03

STATION 262+00 TO STATION 275+00
50' 0 50' 100'
SCALE: 1" = 50'

COMPLETION DATE OF FIELD WORK PERFORMED
LAND SURVEY: OCTOBER 06, 2006
RIGHT OF WAY STAKING: XXXXXXXXXXXX

ILLINOIS DEPARTMENT OF TRANSPORTATION
DIVISION OF HIGHWAYS/DISTRICT 9
1102 EASTPORT PLAZA DRIVE
COLLINSVILLE, ILLINOIS 62234-6198
SHEET 1 IS A COVER SHEET

NO.	DATE	DESCRIPTION	BY

PARCEL NO.	OWNER	TOTAL HOLDING ACRES	FEE SIMPLE ACQUISITION						REMAINDER ACRES	EASEMENTS		PERMANENT TAX NUMBER	PROPERTY ACQUIRED BY	
			GROSS		PREVIOUSLY DEDICATED		NET			PE = PERMANENT	TE = TEMPORARY			EASEMENT PURPOSE
			ACRES	SQ. FT.	ACRES	SQ. FT.	ACRES	SQ. FT.						
8308057	SEE SHEET 23													
8308058	SEE SHEET 23													
8308059	Dale Hoepfinger and Linda Hoepfinger, his wife, as joint tenants Book 2810, Pages 1834 Title Report Number SC-4201	3.0031	0.2075	9,041				2.7966	0.0026	112	GRADING	12-18-0-400-025		
8308060	Michael James DeFlurin and Teresa Mae DeFlurin, his wife, as joint tenants Book 3161, Page 380 Title Report Number SC-4202	3.0133	0.0823	3,584				2.9310	0.0069	300	GRADING	12-18-0-401-010		
8308061	John A. Frame and Michelle R. Frame husband and wife, as joint tenants Doc. No. 40847256 Title Report Number SC-4203	2.8370	0.0295	1,283				2.8075				12-18-0-401-009		
8308062A 8308062B	Esther C.L. Weirreich, Charles V. Weirreich, and Marvin W. Weirreich, as joint tenants Book 1865, Pages 173 Title Report Number SC-4018	67.7430	A=1.1666 B=0.0696	A=50,817 B=3,031	A=0.8369	A=36,457	A=0.3297	A=14,360	66.5068			12-19-200-004 12-17-300-008		

COORDINATES SHOWN HEREON ARE BASED ON SURVEY CONTROL DATA AS PROVIDED BY THE ILLINOIS DEPARTMENT OF TRANSPORTATION.

STATION	OFFSET	NORTH	EAST
262+86.98	60.43' LT	646116.7542	2306334.8623
263+00.00	49.56' RT	646006.7411	2306347.6796
263+75.00	60.50' LT	646116.8642	2306422.8864
264+00.00	84.48' RT	645971.6388	2306447.6138
264+25.00	85.55' LT	646141.6130	2306472.9333
264+75.00	85.59' LT	64614.5618	2306522.9333
264+75.37	84.41' RT	645971.5617	2306522.9881
265+00.00	84.39' RT	645971.5364	2306547.6138
265+25.00	60.63' LT	646116.5107	2306572.8864
266+00.00	49.31' RT	646006.4341	2306647.6796
266+14.01	60.71' LT	646116.4196	2306661.8994
266+63.99	50.75' LT	646106.3684	2306711.8570
270+21.87	51.06' LT	646106.0022	2307069.7373
PC 271+21.92	0	646054.7580	2307169.6340
271+81.45	50.02' LT	646105.8410	2307227.2621
272+25.00	52.53' RT	646005.7908	2307276.2914

#DATE#
DATE-TIME#
DATE-TIME#
DATE-TIME#
DATE-TIME#

PART OF THE SE¹/₄ OF SECTION 18, NE¹/₄ OF SECTION 19, NW¹/₄ OF SECTION 20, & SW¹/₄ OF SECTION 17, T1S, R9W, OF THE 3RD PM, ST. CLAIR COUNTY, ILLINOIS

BEARINGS SHOWN HEREON ARE BASED ON SURVEY CONTROL DATA AS PROVIDED BY THE ILLINOIS DEPARTMENT OF TRANSPORTATION.

FAP ROUTE	SECTION	COUNTY	TOTAL SHEETS	SHEET NO.
809	133,134 RS-4, 135 RS-5	MONROE ST. CLAIR	PL 33	PL 15
STA. 271+00	TO STA. 286+00			
CONTRACT NO.: 01902				
R-98-008-03				

LEGEND

- EXISTING CENTERLINE
- EXISTING RIGHT OF WAY LINE
- EXISTING EASEMENT LINE
- PROPOSED CENTERLINE
- PROPOSED RIGHT OF WAY LINE
- PROPOSED TEMPORARY EASEMENT LINE
- PROPOSED PERMANENT EASEMENT LINE
- SECTION LINE
- QUARTER SECTION LINE
- QUARTER QUARTER SECTION LINE
- PROPERTY (DEED) LINE
- APPARENT PROPERTY LINE
- MEASURED DIMENSION
- 123.45' (COMP)
- (123.45')
- FOUND IRON PIPE OR IRON ROD AT CORNER UNLESS OTHERWISE NOTED
- SET 5/8 INCH IRON ROD AT CORNER UNLESS OTHERWISE NOTED
- PERMANENT SURVEY MONUMENT, I.D.O.T. STD. 667101 (TO BE SET BY OTHERS)
- CUT CROSS FOUND OR SET
- FOUND RIGHT OF WAY MARKER
- N89°21'38"W 120.00' PROPOSED E OF CONSTRUCTION BEARING AND DISTANCE
- SAME OWNERSHIP
- EXISTING BUILDING

■ STAKING OF PROPOSED RIGHT OF WAY, SET 5/8 INCH METAL ROD WITH DIVISION OF HIGHWAY SURVEY MARKER TO MONUMENT THE POSITION SHOWN, IDENTIFIED BY INSCRIPTION DATA AND SURVEYORS REGISTRATION NUMBER. (PROPOSED RIGHT OF WAY CORNERS SET IN CULTIVATED AREAS SHALL BE A MINIMUM OF 20 INCHES BELOW THE GROUND SURFACES).

ALL DETAILS SHOWN NOT TO SCALE UNLESS OTHERWISE NOTED

STATE OF MISSOURI)
) SS
CITY OF ST. LOUIS)

I, RONNIE D. LOWE, AN ILLINOIS PROFESSIONAL LAND SURVEYOR, CERTIFY THAT I HAVE SURVEYED THE PLAT OF HIGHWAY SHOWN HEREON AND THAT THIS PROFESSIONAL SERVICE CONFORMS TO THE CURRENT ILLINOIS MINIMUM STANDARDS FOR A BOUNDARY SURVEY FOR THE PROPOSED PARCEL(S) TO BE ACQUIRED BY THE STATE OF ILLINOIS, DEPARTMENT OF TRANSPORTATION, SHOWN HEREON.

DATED _____
RONNIE D. LOWE, PLS NO. 035-003363
LICENSE EXPIRATION DATE: 11/30/2008

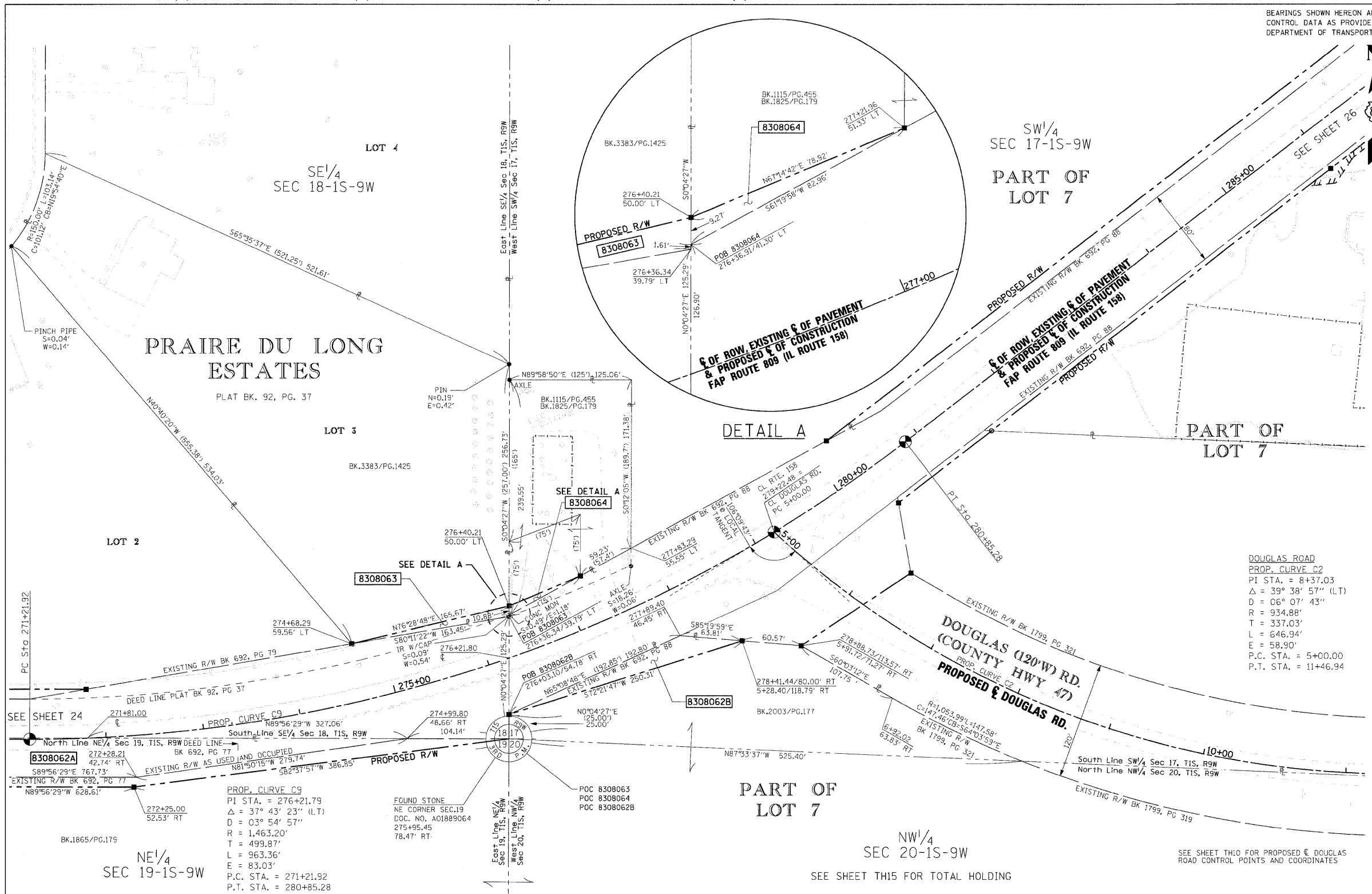


Engineering
Architecture
Surveying
800 South Vandeventer Avenue
St. Louis, MO 63110
(314) 534-1030
ILLINOIS LICENCE NO: 184-003363
Expiration Date: April 30, 2009

ILLINOIS DEPARTMENT OF TRANSPORTATION
PLAT OF HIGHWAYS
FAP ROUTE 809 (IL 158)
SECTION 133,134 RS-4,135 RS-5
MONROE AND ST. CLAIR COUNTY
JOB NO. R-98-008-03
STATION 271+00 TO STATION 286+00
SCALE: 1" = 50'
SHEET 25 OF

ILLINOIS DEPARTMENT OF TRANSPORTATION
DIVISION OF HIGHWAYS/DISTRICT 9
1102 EASTPORT PLAZA DRIVE
COLLINGSVILLE, ILLINOIS 62234-6198
SHEET 1 IS A COVER SHEET

NO.	DATE	DESCRIPTION	BY



DOUGLAS ROAD
PROP. CURVE C2
PI STA. = 8+37.03
Δ = 39° 38' 57" (LT)
D = 06° 07' 43"
R = 934.88'
T = 337.03'
L = 646.94'
E = 58.90'
P.C. STA. = 5+00.00
P.T. STA. = 11+46.94

SEE SHEET THIO FOR PROPOSED C OF DOUGLAS ROAD CONTROL POINTS AND COORDINATES

PART OF LOT 7

SEE SHEET THIS FOR TOTAL HOLDING

COORDINATES SHOWN HEREON ARE BASED ON SURVEY CONTROL DATA AS PROVIDED BY THE ILLINOIS DEPARTMENT OF TRANSPORTATION.

STATION	OFFSET	COORDINATE TABLE	
		NORTHING	EASTING
PC 271+21.92	0	646054.7580	2307169.6946
272+25.00	52.53' RT	646005.7908	2307276.2914
274+68.29	59.56' LT	646152.8388	2307499.0521
275+95.45	78.47' RT	646055.3982	2307659.9504
276+03.10	54.78' RT	646080.3982	2307659.9827
276+21.80	0	646138.3946	2307660.0577
276+40.21	50.00' LT	646191.5689	2307660.1264
277+21.96	51.33' LT	646222.0933	2307732.9009
278+41.44	80.00' RT	646156.2382	2307898.5254
278+88.73	113.57' RT	646151.3101	2307958.8924
279+22.48	0	646266.9231	2307931.3077
PT 280+85.28	0	646358.9146	2308065.5177

PARCEL NO.	OWNER	TOTAL HOLDING ACRES	FEE SIMPLE ACQUISITION				REMAINDER ACRES	EASEMENTS		PERMANENT TAX NUMBER	PROPERTY ACQUIRED BY
			GROSS ACRES	SO. FT.	PREVIOUSLY DEDICATED ACRES	SO. FT.		NET ACRES	SO. FT.		
8308063	Kevin D. Hernies and Lori J. Hernies, his wife, as Joint Tenants Book 3383, Pages 1425 Title Report Number SC-4204	2.9516	0.0201	876			2.9315			12-18-0-401-008	
8308064	Monroe County Electric Cooperative, Inc. Book 1115, Page 455; Book 1825, Page 179 Title Report Number SC-4021	0.5888	0.0077	337			0.5811			12-17-300-002 12-17-300-003	
8308062A 8308062B	SEE SHEET 24										

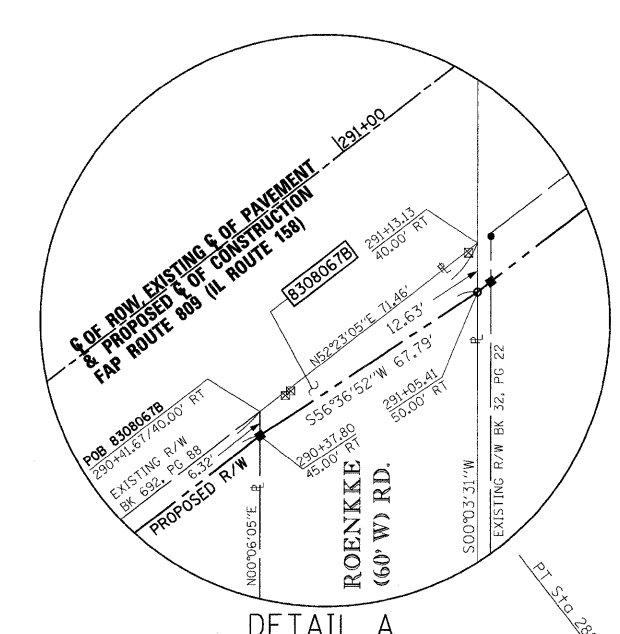
DATE: 10/06/06
DATE TIME: 10:00 AM
BY: RDL
CHECKED: RDL
DATE: 10/06/06
BY: RDL

PART OF THE SW¹/₄ OF SECTION 17, T1S, R9W, OF THE 3RD PM, ST. CLAIR COUNTY, ILLINOIS

COORDINATES SHOWN HEREON ARE BASED ON SURVEY CONTROL DATA AS PROVIDED BY THE ILLINOIS DEPARTMENT OF TRANSPORTATION.

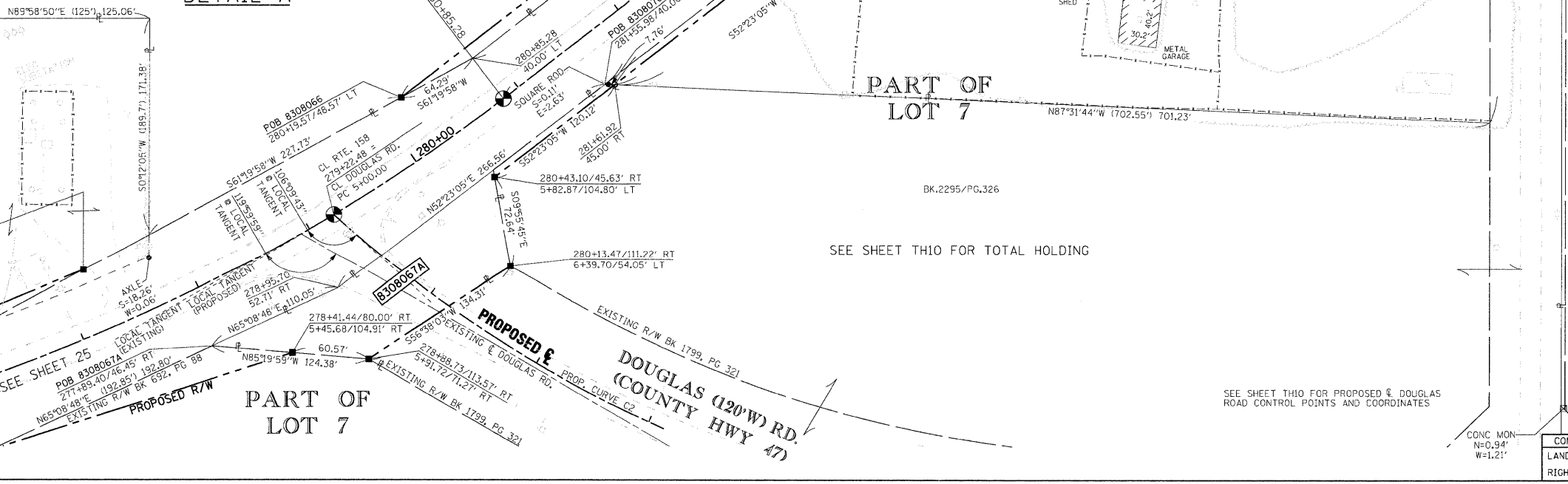
COORDINATE TABLE			
STATION	OFFSET	NORTHING	EASTING
278+41.44	80.00' RT	646156.2382	2307898.5254
278+88.73	113.57' RT	646151.3101	2307958.8924
279+22.48	0	646266.9231	2307931.3077
280+13.47	111.22' RT	646225.1771	2308071.0633
280+19.57	48.57' LT	646359.7573	2307984.6920
280+43.10	45.63' RT	646296.7277	2308058.5383
PT 280+85.28	0	646358.9146	2308065.5177
281+61.92	45.00' RT	646370.0458	2308153.6915
290+00.00	50.00' LT	646956.8263	2308759.5757
290+37.80	45.00' RT	646904.6483	2308847.5054
291+05.41	50.00' RT	646941.9526	2308904.1113
291+44.02	0	647005.1234	2308904.1758
291+98.07	70.00' LT	647093.5626	2308904.2661

PARCEL NO.	OWNER	TOTAL HOLDING ACRES	FEE SIMPLE ACQUISITION			REMAINDER ACRES	EASEMENTS		PERMANENT TAX NUMBER	PROPERTY ACQUIRED BY
			GROSS ACRES	SO. FT.	PREVIOUSLY DEDICATED ACRES		SO. FT.	NET ACRES		
8308066	Charles V. Weirreich, Marvin W. Weirreich and Esther C. Weirreich as joint tenants Book 2295, Page 326 Title Report Number SC-4027	96.9055	0.3002	15,078		96.6053			12-17-300-007	
8308067A & 8308067B	Charles V. Weirreich, Marvin W. Weirreich and Esther C. Weirreich as joint tenants Book 2295, Page 326 Title Report Number SC-4027	7.5569	A=0.3071 B=0.0123	A=13,376 B=536	A=0.2938 B=0.123	A=12,797 B=536	A=0.133 B=579		12-17-300-007	
8308070	Dan Blue and Jodee Blue, husband and wife, as joint tenants Book 3924, Page 927 Title Report Number SC-4028	4.5906	0.1011	4,404		4.4895	0.0584	2,542	12-17-300-004	DRIVEWAY CONSTRUCTION AND GRADING



SW¹/₄ SEC 17-1S-9W
PART OF LOT 7
BK.2295/PG.326

SEE SHEET TH10 FOR TOTAL HOLDING



FAP ROUTE	SECTION	COUNTY	TOTAL SHEETS	SHEET NO.
809	133,134 RS-4, 135 RS-5	MONROE/ST. CLAIR	PL 38	PL 16

CONTRACT NO.: 01902
R-98-008-03

LEGEND

- EXISTING CENTERLINE
- EXISTING RIGHT OF WAY LINE
- EXISTING EASEMENT LINE
- PROPOSED CENTERLINE
- PROPOSED RIGHT OF WAY LINE
- PROPOSED TEMPORARY EASEMENT LINE
- PROPOSED PERMANENT EASEMENT LINE
- SECTION LINE
- QUARTER SECTION LINE
- QUARTER QUARTER SECTION LINE
- PROPERTY (DEED) LINE
- APPARENT PROPERTY LINE
- MEASURED DIMENSION
- COMPUTED DIMENSION
- RECORDED DIMENSION
- FOUND IRON PIPE OR IRON ROD AT CORNER UNLESS OTHERWISE NOTED
- SET 3/8 INCH IRON ROD AT CORNER UNLESS OTHERWISE NOTED
- PERMANENT SURVEY MONUMENT, I.D.O.T. STD. 667101 (TO BE SET BY OTHERS)
- CUT CROSS FOUND OR SET
- FOUND RIGHT OF WAY MARKER
- PROPOSED C/O OF CONSTRUCTION BEARING AND DISTANCE
- SAME OWNERSHIP
- EXISTING BUILDING

STAKING OF PROPOSED RIGHT OF WAY. SET 3/8 INCH METAL ROD WITH DIVISION OF HIGHWAY SURVEY MARKER TO MONUMENT THE POSITION SHOWN, IDENTIFIED BY INSCRIPTION DATA AND SURVEYORS REGISTRATION NUMBER. (PROPOSED RIGHT OF WAY CORNERS SET IN CULTIVATED AREAS SHALL BE A MINIMUM OF 20 INCHES BELOW THE GROUND SURFACES).

ALL DETAILS SHOWN NOT TO SCALE UNLESS OTHERWISE NOTED

STATE OF MISSOURI)
CITY OF ST. LOUIS)
I, RONNIE D. LOWE, AN ILLINOIS PROFESSIONAL LAND SURVEYOR, CERTIFY THAT I HAVE SURVEYED THE PLAT OF HIGHWAY SHOWN HEREON AND THAT THIS PROFESSIONAL SERVICE CONFORMS TO THE CURRENT ILLINOIS MINIMUM STANDARDS FOR A BOUNDARY SURVEY FOR THE PROPOSED PARCEL(S) TO BE ACQUIRED BY THE STATE OF ILLINOIS, DEPARTMENT OF TRANSPORTATION, SHOWN HEREON.

DATED _____
RONNIE D. LOWE, PLS NO. 035-003363
LICENSE EXPIRATION DATE: 11/30/2008

DAVID MASON & ASSOCIATES
Engineering
Architecture
Surveying
800 South Vandeventer Avenue
St. Louis, MO 63110
(314) 534-1030
ILLINOIS LICENCE NO: 184-003391
Expiration Date: April 30, 2009

ILLINOIS DEPARTMENT OF TRANSPORTATION
PLAT OF HIGHWAYS
FAP ROUTE 809 (IL 158)
SECTION 133,134 RS-4,135 RS-5
MONROE AND ST. CLAIR COUNTY
JOB NO. R-98-008-03

STATION 277+00 TO STATION 292+00
SCALE: 1" = 50'

ILLINOIS DEPARTMENT OF TRANSPORTATION
DIVISION OF HIGHWAYS/DISTRICT B
1102 EASTPORT PLAZA DRIVE
COLLINGSVILLE, ILLINOIS 62234-6198
SHEET 1 IS A COVER SHEET

COMPLETION DATE OF FIELD WORK PERFORMED
LAND SURVEY: OCTOBER 06, 2006
RIGHT OF WAY STAKING: XXXXXXXXXXXXX

DOUGLAS ROAD
PROP. CURVE C2
PI STA. = 84+37.03
Δ = 39° 38' 57" (LT)
D = 06° 07' 43"
R = 934.88'
T = 337.03'
L = 646.94'
E = 58.90'
P.C. STA. = 5+00.00
P.T. STA. = 11+46.94

NO.	DATE	DESCRIPTION	BY

DATE: _____
DATE-TIME: _____
REF: _____
REF: _____
REF: _____

PART OF THE SW 1/4 OF SECTION 17, T1S, R9W, OF THE 3RD PM, ST. CLAIR COUNTY, ILLINOIS

BEARINGS SHOWN HEREON ARE BASED ON SURVEY CONTROL DATA AS PROVIDED BY THE ILLINOIS DEPARTMENT OF TRANSPORTATION.

MAP ROUTE	SECTION	COUNTY	TOTAL SHEETS	SHEET NO.
809	133,134 RS-4, 135, RS-5	MONROE ST. CLAIR	PL 30	PL 17
STA. 290+00	TO STA. 303+00			
CONTRACT NO.: 01902				
R-98-008-03				



LEGEND

- EXISTING CENTERLINE
- EXISTING RIGHT OF WAY LINE
- EXISTING EASEMENT LINE
- PROPOSED CENTERLINE
- PROPOSED RIGHT OF WAY LINE
- PROPOSED TEMPORARY EASEMENT LINE
- PROPOSED PERMANENT EASEMENT LINE
- SECTION LINE
- QUARTER SECTION LINE
- QUARTER QUARTER SECTION LINE
- PROPERTY (DEED) LINE
- APL
- APPEARANT PROPERTY LINE
- MEASURED DIMENSION
- 121.45'
- 123.45' (COMP)
- (123.45')
- RECORDED DIMENSION
- FOUND IRON PIPE OR IRON ROD AT CORNER UNLESS OTHERWISE NOTED
- SET 5/8 INCH IRON ROD AT CORNER UNLESS OTHERWISE NOTED
- PERMANENT SURVEY MONUMENT, I.D.O.T. STD. 667101 (TO BE SET BY OTHERS)
- CUT CROSS FOUND OR SET
- FOUND RIGHT OF WAY MARKER
- N89°21'38"W 120.00'
- PROPOSED E OF CONSTRUCTION BEARING AND DISTANCE
- SAME OWNERSHIP
- EXISTING BUILDING

■ STAKING OF PROPOSED RIGHT OF WAY. SET 5/8 INCH METAL ROD WITH DIVISION OF HIGHWAY SURVEY MARKER TO MONUMENT THE POSITION SHOWN, IDENTIFIED BY INSCRIPTION DATA AND SURVEYORS REGISTRATION NUMBER. (PROPOSED RIGHT OF WAY CORNERS SET IN CULTIVATED AREAS SHALL BE A MINIMUM OF 20 INCHES BELOW THE GROUND SURFACES).

ALL DETAILS SHOWN NOT TO SCALE UNLESS OTHERWISE NOTED

PART OF E 1/2 SW 1/4 & EAST 5 ACRES OF THE W 1/2 SEC 17-1S-9W

BK.2459/PG.1696

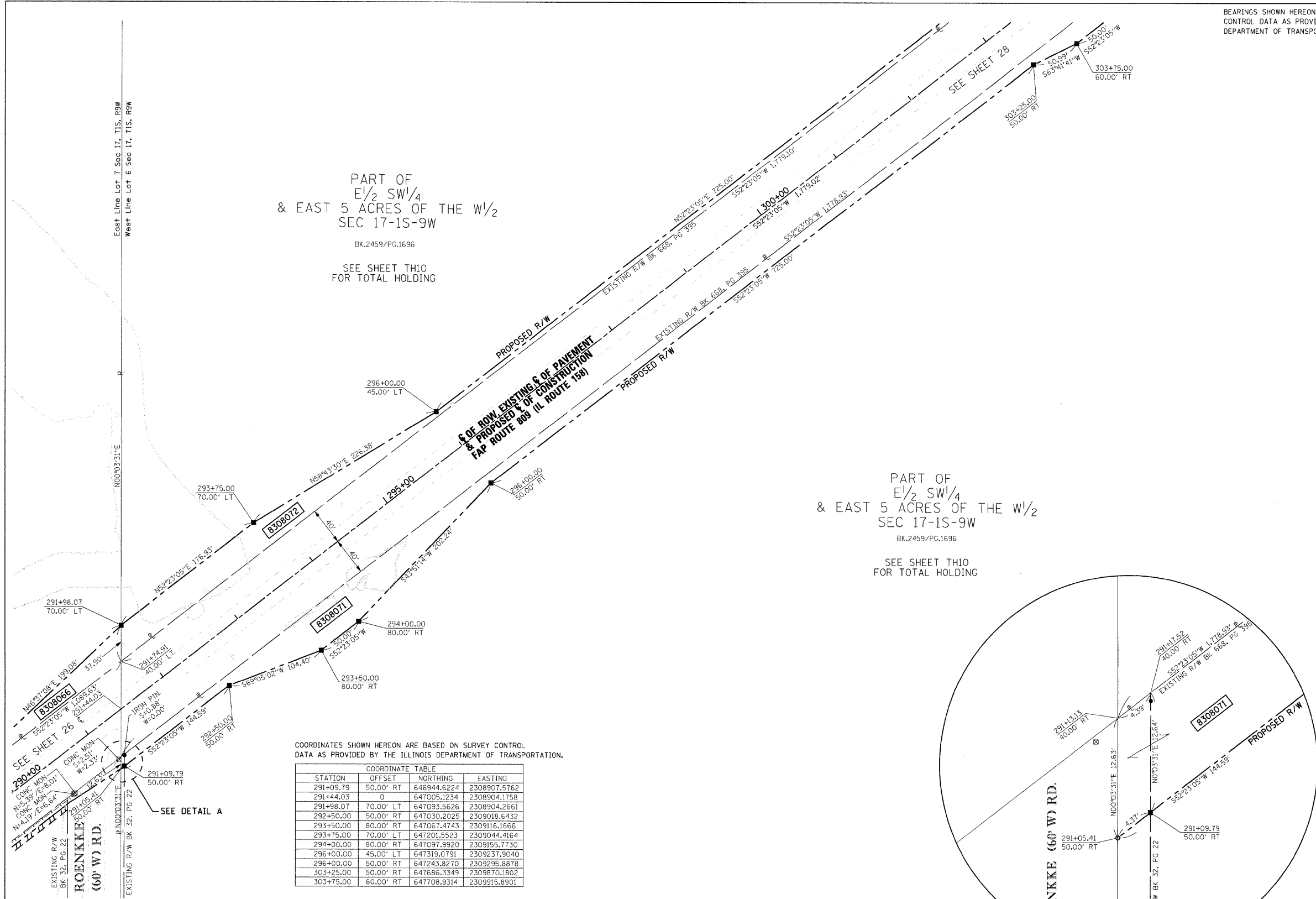
SEE SHEET TH10 FOR TOTAL HOLDING

PART OF E 1/2 SW 1/4 & EAST 5 ACRES OF THE W 1/2 SEC 17-1S-9W

BK.2459/PG.1696

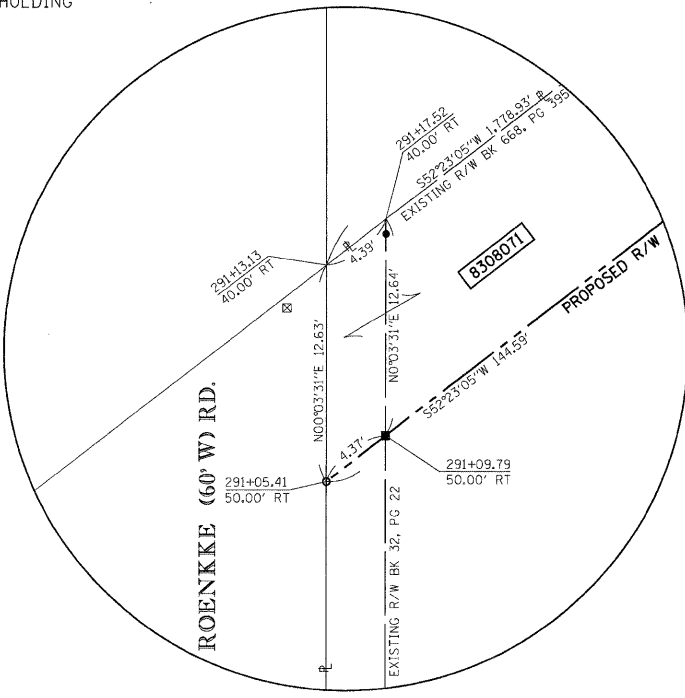
SEE SHEET TH10 FOR TOTAL HOLDING

NO.	DATE	DESCRIPTION	BY



COORDINATES SHOWN HEREON ARE BASED ON SURVEY CONTROL DATA AS PROVIDED BY THE ILLINOIS DEPARTMENT OF TRANSPORTATION.

STATION	OFFSET	NORTHING	EASTING
291+09.79	50.00' RT	646944.6224	2308907.5762
291+44.03	0	647005.1234	2308904.1758
291+98.07	70.00' LT	647093.5626	2308904.2661
292+50.00	50.00' RT	647030.2025	2309018.6432
293+50.00	80.00' RT	647067.4743	2309116.1666
293+75.00	70.00' LT	647201.5523	2309044.4164
294+00.00	80.00' RT	647097.9920	2309155.7730
296+00.00	45.00' LT	647319.0791	2309237.9040
296+00.00	50.00' RT	647243.8270	2309295.8878
303+25.00	50.00' RT	647686.3349	2309870.1802
303+75.00	60.00' RT	647708.9314	2309915.8901




DETAIL A

STATE OF MISSOURI)
) SS
CITY OF ST. LOUIS)

I, RONNIE D. LOWE, AN ILLINOIS PROFESSIONAL LAND SURVEYOR, CERTIFY THAT I HAVE SURVEYED THE PLAT OF HIGHWAY SHOWN HEREON AND THAT THIS PROFESSIONAL SERVICE CONFORMS TO THE CURRENT ILLINOIS MINIMUM STANDARDS FOR A BOUNDARY SURVEY FOR THE PROPOSED PARCEL(S) TO BE ACQUIRED BY THE STATE OF ILLINOIS, DEPARTMENT OF TRANSPORTATION, SHOWN HEREON.

DATED _____
RONNIE D. LOWE, PLS NO. 035-003363
LICENSE EXPIRATION DATE: 11/30/2008



Engineering Architecture Surveying
800 South Vandeventer Avenue
St. Louis, MO 63110
(314) 934-1030
ILLINOIS LICENCE NO: 184-003931
Expiration Date: April 30, 2008

PARCEL NO.	OWNER	TOTAL HOLDING ACRES	FEE SIMPLE ACQUISITION				REMAINDER ACRES	EASEMENTS		PERMANENT TAX NUMBER	PROPERTY ACQUIRED BY		
			GROSS ACRES	PREVIOUSLY DEDICATED ACRES	NET ACRES	SO. FT.		PE - PERMANENT ACRES	TE - TEMPORARY ACRES			EASEMENT PURPOSE	
8308071	Leo F. Sander and Frieda Sander as Co-Trustees under the provisions of a Trust Agreement dated the 2nd day of January, 1979, known as Trust Number 1, Book 2459, Page 1696 This Report Number SC-4023	47.1934	0.5691	24,789	0.0010	44	0.5681	24,745	46.6242		12-17-300-009		
8308072	Leo F. Sander and Frieda Sander as Co-Trustees under the provisions of a Trust Agreement dated the 2nd day of January, 1979, known as Trust Number 1, Book 2459, Page 1696 This Report Number SC-4023	31.6366	0.4218	18,373					31.2148	0.0119	517	ENTRANCE CONSTRUCTION AND GRADING	12-17-300-009

COMPLETION DATE OF FIELD WORK PERFORMED
LAND SURVEY: OCTOBER 06, 2006
RIGHT OF WAY STAKING: XXXXXXXXXXXXX

ILLINOIS DEPARTMENT OF TRANSPORTATION
PLAT OF HIGHWAYS
FAP ROUTE 809 (IL 158)
SECTION 133,134 RS-4,135 RS-5
MONROE AND ST. CLAIR COUNTY
JOB NO. R-98-008-03
STATION 290+00 TO STATION 303+00
SCALE: 1" = 50'
SHEET 27 OF

ILLINOIS DEPARTMENT OF TRANSPORTATION
DIVISION OF HIGHWAYS/DISTRICT B
1102 EASTPORT PLAZA DRIVE
COLLINGSVILLE, ILLINOIS 62234-6198
SHEET 1 IS A COVER SHEET

DATE: 10/06/06
DATE-TIME: 10:00 AM
REF: 035-003363
REF: 035-003363
REF: 035-003363

PART OF THE SW¹/₄ AND SE¹/₄ OF SECTION 17, T1S, R9W, OF THE 3RD PM, ST. CLAIR COUNTY, ILLINOIS

FAP NO.	SECTION	COUNTY	TOTAL SHEETS	SHEET NO.
809	133,134 RS-4, 135 RS-5	MONROE / ST. CLAIR	PL38	PL18
STA. 303+00	TO STA. 317+00			
CONTRACT NO.: 01902				
R-98-008-03				

- LEGEND**
- EXISTING CENTERLINE
 - EXISTING RIGHT OF WAY LINE
 - EXISTING EASEMENT LINE
 - PROPOSED CENTERLINE
 - PROPOSED RIGHT OF WAY LINE
 - PROPOSED TEMPORARY EASEMENT LINE
 - PROPOSED PERMANENT EASEMENT LINE
 - SECTION LINE
 - QUARTER SECTION LINE
 - PROPERTY (DEED) LINE
 - APPEARANT PROPERTY LINE
 - MEASURED DIMENSION
 - COMPUTED DIMENSION
 - RECORDED DIMENSION
 - FOUND IRON PIPE OR IRON ROD AT CORNER UNLESS OTHERWISE NOTED
 - SET 3/8 INCH IRON ROD AT CORNER UNLESS OTHERWISE NOTED
 - PERMANENT SURVEY MONUMENT, I.D.O.T. STD. 667101 (TO BE SET BY OTHERS)
 - CUT CROSS FOUND OR SET
 - FOUND RIGHT OF WAY MARKER
 - PROPOSED 1/2 OF CONSTRUCTION BEARING AND DISTANCE
 - SAME OWNERSHIP
 - EXISTING BUILDING

PROP. CURVE C10
 PI STA. = 323+36.11
 Δ = 07° 25' 57" (RT)
 D = 02° 30' 00"
 R = 11,459.20'
 T = 744.29'
 L = 1,486.48'
 E = 24.14'
 P.C. STA. = 315+91.83
 P.T. STA. = 330+78.31

STAKING OF PROPOSED RIGHT OF WAY. SET 3/8 INCH METAL ROD WITH DIVISION OF HIGHWAY SURVEY MARKER TO MONUMENT THE POSITION SHOWN, IDENTIFIED BY INSCRIPTION DATA AND SURVEYORS REGISTRATION NUMBER. (PROPOSED RIGHT OF WAY CORNERS SET IN CULTIVATED AREAS SHALL BE A MINIMUM OF 20 INCHES BELOW THE GROUND SURFACES).

ALL DETAILS SHOWN NOT TO SCALE UNLESS OTHERWISE NOTED

STATE OF MISSOURI)
) SS
 CITY OF ST. LOUIS)

I, RONNIE D. LOWE, AN ILLINOIS PROFESSIONAL LAND SURVEYOR, CERTIFY THAT I HAVE SURVEYED THE PLAT OF HIGHWAY SHOWN HEREON AND THAT THIS PROFESSIONAL SERVICE CONFORMS TO THE CURRENT ILLINOIS MINIMUM STANDARDS FOR A BOUNDARY SURVEY FOR THE PROPOSED PARCEL(S) TO BE ACQUIRED BY THE STATE OF ILLINOIS, DEPARTMENT OF TRANSPORTATION, SHOWN HEREON.

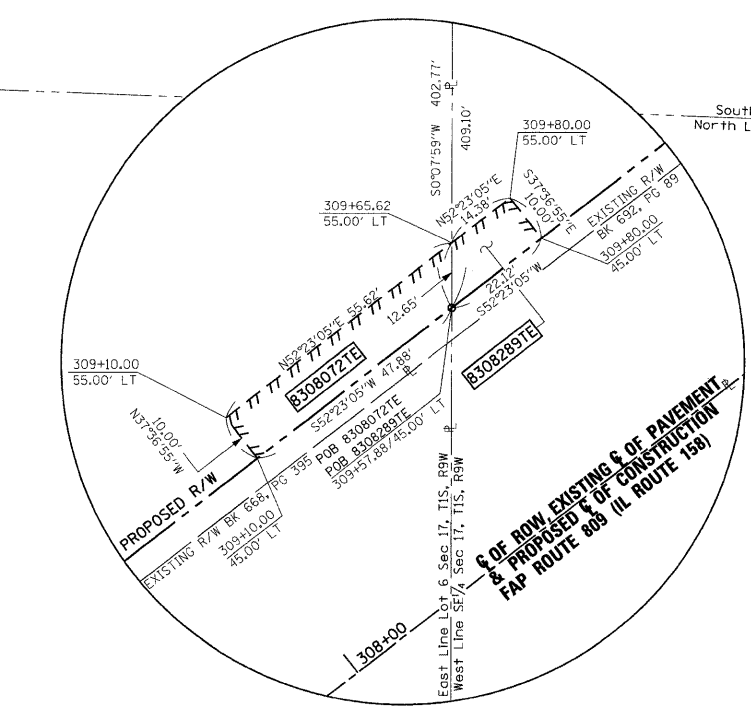
DATED _____

RONNIE D. LOWE, PLS NO. 035-003363
 LICENSE EXPIRATION DATE: 11/30/2008

DAVID MASON & ASSOCIATES
 Engineering
 Architecture
 Surveying
 800 South Vandeventer Avenue
 St. Louis, MO 63110
 (314) 934-1030
 ILLINOIS LICENCE NO: 104-003991
 Expiration Date: April 30, 2008

ILLINOIS DEPARTMENT OF TRANSPORTATION
PLAT OF HIGHWAYS
 FAP ROUTE 809 (IL 158)
 SECTION 133,134 RS-4,135 RS-5
 MONROE AND ST. CLAIR COUNTY
 JOB NO. R-98-008-03
 STATION 303+00 TO STATION 317+00
 SCALE: 1" = 50'
 SHEET 28 OF

ILLINOIS DEPARTMENT OF TRANSPORTATION
 DIVISION OF HIGHWAYS/DISTRICT 8
 1102 EASTPORT PLAZA DRIVE
 COLLINGSVILLE, ILLINOIS 62234-6198
 SHEET 1 IS A COVER SHEET



DETAIL A

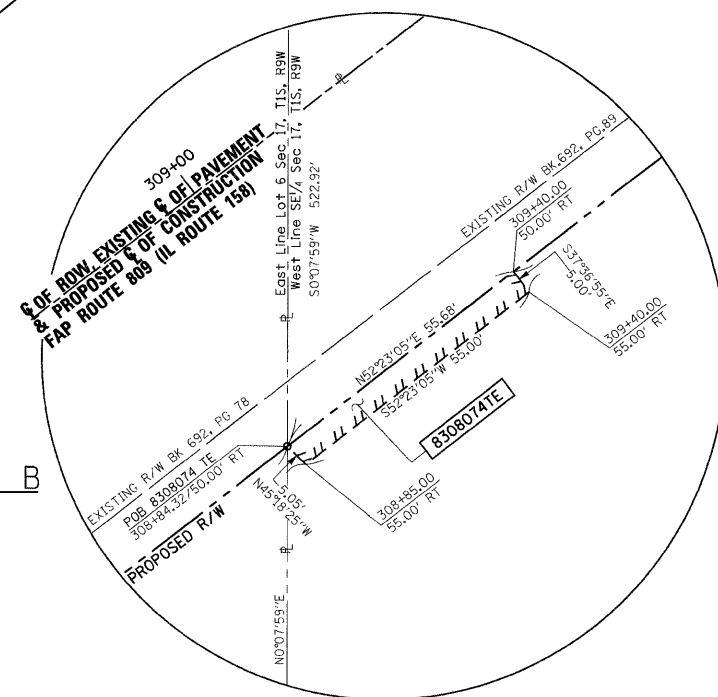
COORDINATES SHOWN HEREON ARE BASED ON SURVEY CONTROL DATA AS PROVIDED BY THE ILLINOIS DEPARTMENT OF TRANSPORTATION.

STATION	OFFSET	NORTHING	EASTING
303+25.00	45.00' LT	648459.5511	2309812.1964
303+25.00	50.00' RT	647686.3350	2309870.1802
303+75.00	60.00' RT	647708.9314	2309915.8901
303+75.00	65.00' LT	647807.9474	2309839.5956
304+25.00	65.00' LT	647838.4652	2309879.2020
304+25.00	60.00' RT	647739.4492	2309955.4965
304+75.00	50.00' RT	647777.8883	2309988.9993
304+75.00	45.00' LT	647853.1404	2309931.0155
308+84.32	50.00' RT	648027.7220	2310313.2366
309+23.04	0	648090.9562	2310313.3834
309+57.88	45.00' LT	648147.8671	2310313.5155
315+00.00	45.00' LT	648478.7550	2310742.9461
315+91.83	50.00' LT	648538.7639	2310812.6344
PC 315+91.83	0	648499.1575	2310843.1522
315+91.83	50.00' RT	648459.5511	2310873.6700
316+40.69	0	648528.8971	2310881.9192

LOT 6
 SW¹/₄
 SEC 17-1S-9W
 BK.2459/Pg.1696
 SEE SHEET TH10 FOR TOTAL HOLDING

LOT 6
 SW¹/₄
 SEC 17-1S-9W
 BK.2459/Pg.1696
 SEE SHEET TH10 FOR TOTAL HOLDING

DETAIL B



PARCEL NO.	OWNER	TOTAL HOLDING ACRES	GROSS		FEE SIMPLE ACQUISITION PREVIOUSLY DEDICATED		NET		REMAINDER ACRES	EASEMENTS		PERMANENT TAX NUMBER	PROPERTY ACQUIRED BY
			ACRES	SQ. FT.	ACRES	SQ. FT.	ACRES	SQ. FT.		PE = PERMANENT	TE = TEMPORARY		
8308071	SEE SHEET 27												
8308072	SEE SHEET 27												
8308073	David H. Albert Book 4259, Page 836 Title Report Number SC-5407	66.6672	1.6006	69,723	1.4369	62,591	0.1637	7,132	65.0666			12-17-200-034	
8308074	Judith A. Sutter Book 4259, Page 844 Title Report Number SC-5409	41.9998	1.8415	80,216	1.4369	62,591	0.3269	14,242	40.1583	0.0064	277	12-17-400-016	
8308289	William H. Albert Book 4259, Page 847 Title Report Number SC-5408	55.6256	0.0073	316					55.6183	0.0042	183	12-17-100-010	

COMPLETION DATE OF FIELD WORK PERFORMED
 LAND SURVEY: OCTOBER 06, 2006
 RIGHT OF WAY STAKING: XXXXXXXXXX

NO.	DATE	DESCRIPTION	BY

DATE: 11/30/08
 TIME: 10:00 AM
 SPEC: 11/30/08
 REF: 11/30/08
 REF: 11/30/08

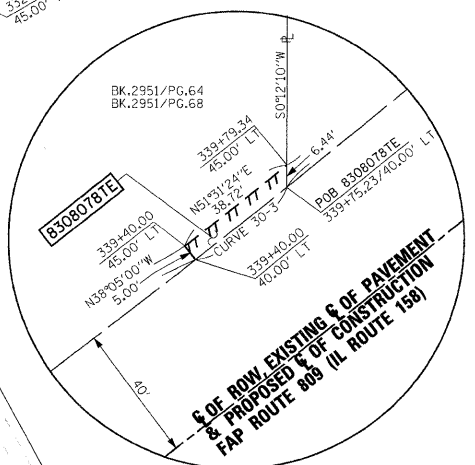
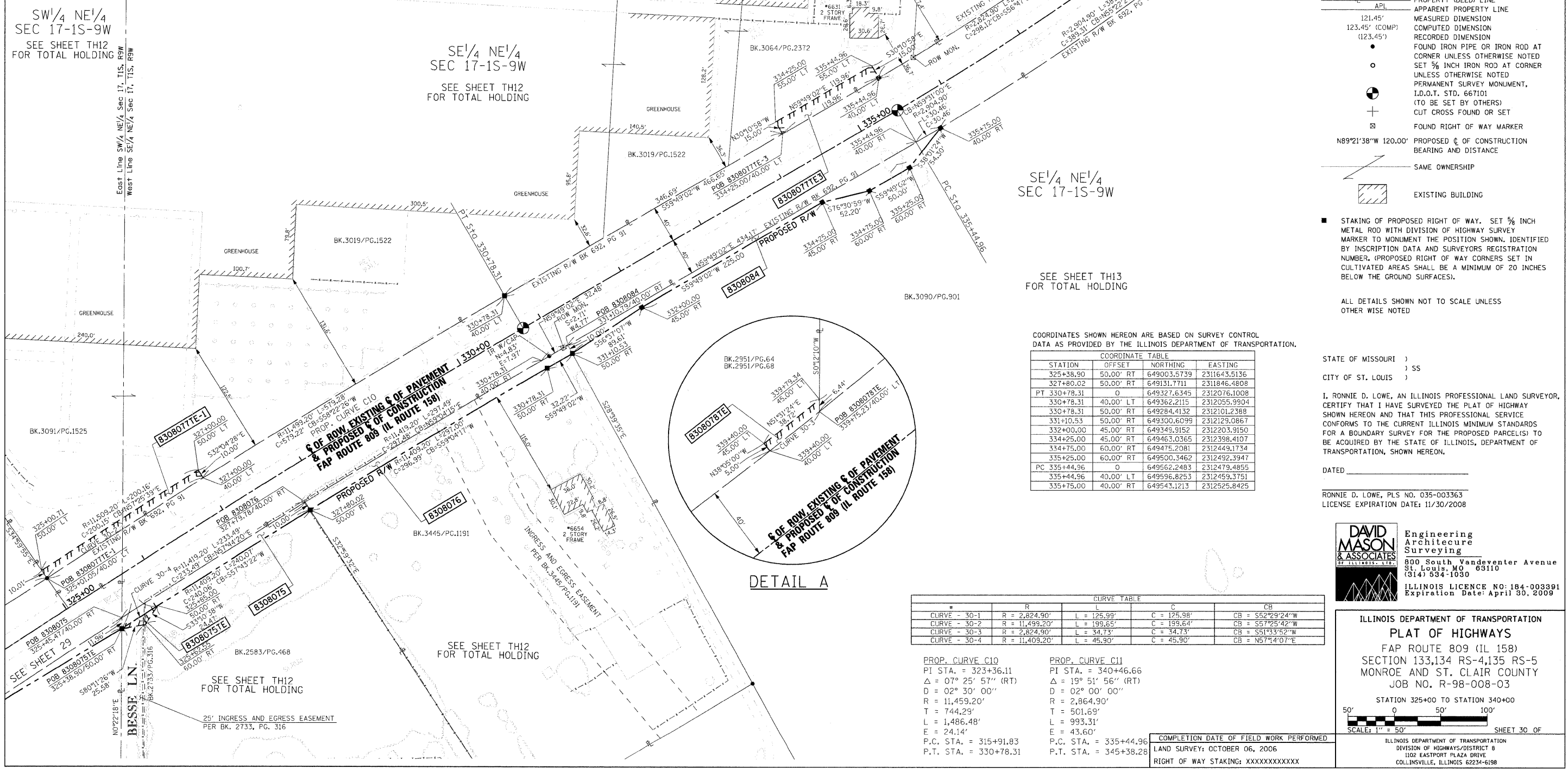
PART OF THE NE 1/4 OF SECTION 17, T1S, R9W, OF THE 3RD PM, ST. CLAIR COUNTY, ILLINOIS

PARCEL NO.	OWNER	TOTAL HOLDING ACRES	FEE SIMPLE ACQUISITION				REMAINDER ACRES	EASEMENTS		PERMANENT TAX NUMBER	PROPERTY ACQUIRED BY
			CROSS ACRES	SQ. FT.	PREVIOUSLY DEDICATED ACRES	NET SQ. FT.		PE = PERMANENT ACRES	TE = TEMPORARY SQ. FT.		
8308075	Kenneth H. Besse and Mary Frances Besse, his wife, as joint tenants Book 2981, Page 468 Title Report Number SC-4036	6.8680	0.0544	2,368			6.8136	0.0053	230	12-17-200-016	
8308076	Richard E. Bonn, an unmarried person Book 3445, Page 1191 Title Report Number SC-4037	2.9986	0.0757	3,296			2.9229			12-17-200-026	
8308077	Book 3091, Page 1525, Norwin Helmos Revocable Trust; Book 3117, Page 1825, Book 3271, Page 1238, Norwin G. Helmos Living Revocable Trust, Dated December 30, 1993; Book 3019, Page 1522, Book 3054, Page 2372, Norwin Helmos Living Revocable Trust, dated December 30, 1993; Book 3278, Page 1428, Norwin G. Helmos, Trustee u/7/0 dated 12/30/93, known as the Norwin G. Helmos Living Revocable Trust; Book 3147, Page 93, Norwin G. Helmos, Trustee Under Trust Agreement dated December 30, 1992, known as the Norwin G. Helmos Living Revocable Trust Title Report Number SC-4031, SC-4032, SC-4033, SC-4034, SC-4035, SC-4036, SC-4042, SC-4041	59.2789				59.2789	TE-1 0.0459 TE-2 0.0038 TE-3 0.0413	1,999 166 1,799	TE-1 - ENTRANCE CONSTRUCTION AND GRADING TE-2 - ENTRANCE CONSTRUCTION AND GRADING TE-3 - ENTRANCE CONSTRUCTION AND GRADING	12-17-200-003 12-17-200-007 12-17-200-005 12-17-200-030	
8308078	Ernest T. Werner, as trustee under the provisions of a trust agreement dated the 29th day of October, 1993, known as the Ernest T. Werner Declaration of Trust, as to an undivided 1/2 interest; and Doris Werner, as trustee under the provisions of a trust agreement dated the 29th day of October, 1993, known as the Doris Werner Declaration of Trust, as to an undivided 1/2 interest Book 2951, Page 64, Book 2951, Page 68 Title Report Number SC-4040	0.9012				0.9012	0.0043	185	DRIVEWAY CONSTRUCTION AND GRADING	12-17-200-028	
8308084	William Albert, Book 3090, Page 901 Title Report Number SC-4038	56.7583	0.0900	3,921			56.6683			12-17-200-033 12-17-200-025	

BEARINGS SHOWN HEREON ARE BASED ON SURVEY CONTROL DATA AS PROVIDED BY THE ILLINOIS DEPARTMENT OF TRANSPORTATION.

FAP ROUTE	SECTION	COUNTY	TOTAL SHEETS	SHEET NO.
133134 RS-4, 135 RS-5	MONROE/ST. CLAIR	PL 38 PL 20		
STA. 325+00	TO STA. 340+00			
CONTRACT NO.: 01902				
R-98-008-03				

- LEGEND**
- EXISTING CENTERLINE
 - EXISTING RIGHT OF WAY LINE
 - EXISTING EASEMENT LINE
 - PROPOSED CENTERLINE
 - PROPOSED RIGHT OF WAY LINE
 - PROPOSED TEMPORARY EASEMENT LINE
 - PROPOSED PERMANENT EASEMENT LINE
 - SECTION LINE
 - QUARTER SECTION LINE
 - QUARTER QUARTER SECTION LINE
 - PROPERTY (DEED) LINE
 - APPL
 - MEASURED DIMENSION
 - COMPUTED DIMENSION
 - RECORDED DIMENSION
 - FOUND IRON PIPE OR IRON ROD AT CORNER UNLESS OTHERWISE NOTED
 - SET 5/8 INCH IRON ROD AT CORNER UNLESS OTHERWISE NOTED
 - PERMANENT SURVEY MONUMENT, I.D.O.T. STD. 667101 (TO BE SET BY OTHERS)
 - CUT CROSS FOUND OR SET
 - FOUND RIGHT OF WAY MARKER
 - PROPOSED $\frac{1}{2}$ OF CONSTRUCTION BEARING AND DISTANCE
 - SAME OWNERSHIP
 - EXISTING BUILDING
- STAKING OF PROPOSED RIGHT OF WAY. SET 5/8 INCH METAL ROD WITH DIVISION OF HIGHWAY SURVEY MARKER TO MONUMENT THE POSITION SHOWN, IDENTIFIED BY INSCRIPTION DATA AND SURVEYORS REGISTRATION NUMBER. (PROPOSED RIGHT OF WAY CORNERS SET IN CULTIVATED AREAS SHALL BE A MINIMUM OF 20 INCHES BELOW THE GROUND SURFACES).
- ALL DETAILS SHOWN NOT TO SCALE UNLESS OTHERWISE NOTED



COORDINATES SHOWN HEREON ARE BASED ON SURVEY CONTROL DATA AS PROVIDED BY THE ILLINOIS DEPARTMENT OF TRANSPORTATION.

STATION	OFFSET	NORTHING	EASTING
325+38.90	50.00' RT	649003.5739	2311643.5136
327+80.02	50.00' RT	649131.7711	2311846.4808
PT 330+78.31	0	649327.6345	2312076.1008
330+78.31	40.00' LT	649362.2115	2312055.9904
330+78.31	50.00' RT	649284.4132	2312101.2388
331+10.53	50.00' RT	649300.6099	2312129.0867
332+00.00	45.00' RT	649349.9152	2312203.9150
334+25.00	45.00' RT	649463.0365	2312398.4107
334+75.00	60.00' RT	649475.2081	2312449.1734
335+25.00	60.00' RT	649500.3462	2312492.3947
PC 335+44.36	0	649562.2483	2312479.4855
335+44.96	40.00' LT	649596.8253	2312459.3751
335+75.00	40.00' RT	649543.1213	2312525.8425

Curve	R	L	C	CB
CURVE - 30-1	R = 2,824.90'	L = 125.99'	C = 125.98'	CB = S52°29'24\"W
CURVE - 30-2	R = 11,499.20'	L = 199.85'	C = 199.64'	CB = S57°25'42\"W
CURVE - 30-3	R = 2,824.90'	L = 34.73'	C = 34.73'	CB = S51°33'52\"W
CURVE - 30-4	R = 11,409.20'	L = 45.90'	C = 45.90'	CB = N57°14'07\"E

PROP. CURVE C10
 PI STA. = 323+36.11
 $\Delta = 07^\circ 25' 57''$ (RT)
 D = 02° 30' 00"
 R = 11,459.20'
 T = 744.29'
 L = 1,486.48'
 E = 24.14'
 P.C. STA. = 315+91.83
 P.T. STA. = 330+78.31

PROP. CURVE C11
 PI STA. = 340+46.66
 $\Delta = 19^\circ 51' 56''$ (RT)
 D = 02° 00' 00"
 R = 2,864.90'
 T = 501.69'
 L = 993.31'
 E = 43.60'
 P.C. STA. = 335+44.96
 P.T. STA. = 345+38.28

COMPLETION DATE OF FIELD WORK PERFORMED
 LAND SURVEY: OCTOBER 06, 2006
 RIGHT OF WAY STAKING: XXXXXXXXXXXX

DAVID MASON & ASSOCIATES
 Engineering Architecture Surveying
 800 South Vandeventer Avenue
 St. Louis, MO 63110
 (314) 594-1030
 ILLINOIS LICENCE NO: 184-003991
 Expiration Date: April 30, 2008

ILLINOIS DEPARTMENT OF TRANSPORTATION
PLAT OF HIGHWAYS
 FAP ROUTE 809 (IL 158)
 SECTION 133,134 RS-4,135 RS-5
 MONROE AND ST. CLAIR COUNTY
 JOB NO. R-98-008-03

STATION 325+00 TO STATION 340+00

50' 0 50' 100'
 SCALE: 1" = 50'

ILLINOIS DEPARTMENT OF TRANSPORTATION
 DIVISION OF HIGHWAYS/DISTRICT B
 1102 EASTPORT PLAZA DRIVE
 COLLINSVILLE, ILLINOIS 62234-6198

SHEET 1 IS A COVER SHEET

NO.	DATE	DESCRIPTION	BY

DATE-TIME
 DATE-TIME
 REF-DATE
 REF-DATE

PART OF THE NE 1/4 OF SECTION 17, AND NW 1/4 OF SECTION 16, T1S, R9W, OF THE 3RD PM, ST. CLAIR COUNTY, ILLINOIS

BEARINGS SHOWN HEREON ARE BASED ON SURVEY CONTROL DATA AS PROVIDED BY THE ILLINOIS DEPARTMENT OF TRANSPORTATION.

FAP ROUTE	SECTION	COUNTY	TOTAL SHEETS	SHEET NO.
809	133134 RS-4, 135 RS-5	MONROE / ST. CLAIR	PL 28 PL 21	
STA. 339+00	TO STA. 352+00			
CONTRACT NO.: 01902				
R-98-008-03				

LEGEND

- EXISTING CENTERLINE
- EXISTING RIGHT OF WAY LINE
- EXISTING EASEMENT LINE
- PROPOSED CENTERLINE
- PROPOSED RIGHT OF WAY LINE
- PROPOSED TEMPORARY EASEMENT LINE
- PROPOSED PERMANENT EASEMENT LINE
- SECTION LINE
- QUARTER SECTION LINE
- QUARTER QUARTER SECTION LINE
- PROPERTY (DEED) LINE
- APPARENT PROPERTY LINE
- MEASURED DIMENSION (121.45')
- COMPUTED DIMENSION (123.45')
- RECORDED DIMENSION (123.45')
- FOUND IRON PIPE OR IRON ROD AT CORNER UNLESS OTHERWISE NOTED
- SET 5/8 INCH IRON ROD AT CORNER UNLESS OTHERWISE NOTED
- PERMANENT SURVEY MONUMENT, I.D.O.T. STD. 667101 (TO BE SET BY OTHERS)
- CUT CROSS FOUND OR SET
- FOUND RIGHT OF WAY MARKER
- PROPOSED E OF CONSTRUCTION BEARING AND DISTANCE
- SAME OWNERSHIP
- EXISTING BUILDING

STAKING OF PROPOSED RIGHT OF WAY. SET 5/8 INCH METAL ROD WITH DIVISION OF HIGHWAY SURVEY BY INSCRIPTION DATA AND SURVEYORS REGISTRATION NUMBER. (PROPOSED RIGHT OF WAY CORNERS SET IN CULTIVATED AREAS SHALL BE A MINIMUM OF 20 INCHES BELOW THE GROUND SURFACES).

ALL DETAILS SHOWN NOT TO SCALE UNLESS OTHERWISE NOTED

STATE OF MISSOURI)
) SS
CITY OF ST. LOUIS)

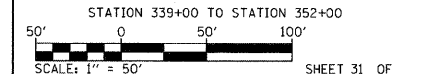
I, RONNIE D. LOWE, AN ILLINOIS PROFESSIONAL LAND SURVEYOR, CERTIFY THAT I HAVE SURVEYED THE PLAT OF HIGHWAY SHOWN HEREON AND THAT THIS PROFESSIONAL SERVICE CONFORMS TO THE CURRENT ILLINOIS MINIMUM STANDARDS FOR A BOUNDARY SURVEY FOR THE PROPOSED PARCEL(S) TO BE ACQUIRED BY THE STATE OF ILLINOIS, DEPARTMENT OF TRANSPORTATION, SHOWN HEREON.

DATED _____
RONNIE D. LOWE, PLS NO. 035-003363
LICENSE EXPIRATION DATE: 11/30/2008



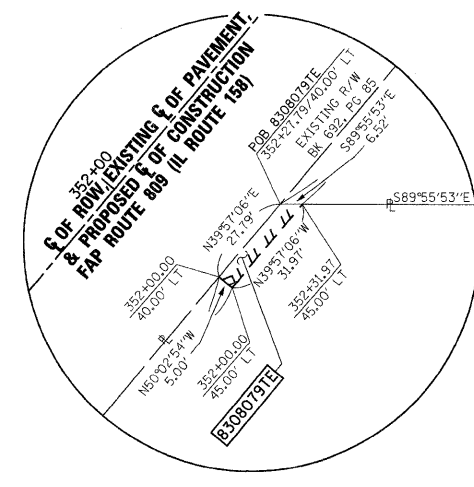
Engineering Architecture Surveying
800 South Vandeventer Avenue
St. Louis, MO 63110
(314) 534-1090
ILLINOIS LICENCE NO: 184-003391
Expiration Date: April 30, 2008

ILLINOIS DEPARTMENT OF TRANSPORTATION
PLAT OF HIGHWAYS
FAP ROUTE 809 (IL 158)
SECTION 133,134 RS-4,135 RS-5
MONROE AND ST. CLAIR COUNTY
JOB NO. R-98-008-03

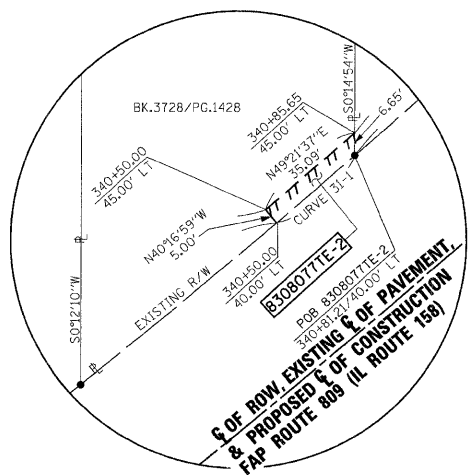


COMPLETION DATE OF FIELD WORK PERFORMED
LAND SURVEY: OCTOBER 06, 2006
RIGHT OF WAY STAKING: XXXXXXXXXXXXX

ILLINOIS DEPARTMENT OF TRANSPORTATION
DIVISION OF HIGHWAYS/DISTRICT 8
1102 EASTPORT PLAZA DRIVE
COLLINSVILLE, ILLINOIS 62234-6198
SHEET 1 IS A COVER SHEET



DETAIL B



DETAIL A

COORDINATES SHOWN HEREON ARE BASED ON SURVEY CONTROL DATA AS PROVIDED BY THE ILLINOIS DEPARTMENT OF TRANSPORTATION.

STATION	OFFSET	NORTHING	EASTING
341+21.70	40.00' RT	649870.4095	2312972.2015
341+57.88	0	649924.5124	2312972.4360
341+95.53	40.00' LT	649979.2621	2312972.6734
345+38.28	40.00' LT	650227.9670	2313200.8225
PT 345+38.28	0	650195.0706	2313235.3169
345+38.28	40.00' RT	650173.3850	2313265.9823

CURVE TABLE				
Curve	R	L	C	CB
CURVE - 31-1	R = 2,824.90'	L = 30.77'	C = 30.77'	CB = S49°24'17\"/>

PARCEL NO.	OWNER	TOTAL HOLDING ACRES	FEE SIMPLE ACQUISITION				EASEMENTS		PERMANENT TAX NUMBER	PROPERTY ACQUIRED BY			
			GROSS ACRES	SO. FT.	PREVIOUSLY DEDICATED ACRES	NET SQ. FT.	REMAINDER ACRES	PE = PERMANENT TE = TEMPORARY SQ. FT.			EASEMENT PURPOSE		
8308077	SEE SHEET 30												
8308079	David H. Albert and William H. Albert, as Tenants in common Book 3091, Page 1616 Title Report Number SC-4044-2	21.4026						21.4026	0.0034	149	ENTRANCE CONSTRUCTION AND GRADING	12-16-100-011	

PROP. CURVE C11
PI STA. = 340+46.66
Δ = 19° 51' 56" (RT)
D = 02° 00' 00"
R = 2,864.90'
T = 501.69'
L = 993.31'
E = 43.60'
P.C. STA. = 335+44.96
P.T. STA. = 345+38.28

South Line NW 1/4 NW 1/4 Sec 16, T1S, R9W

NO.	DATE	DESCRIPTION	BY

DATE TIME SPEC. REF. REF.

PART OF THE SE 1/4 SECTION 14 & THE SW 1/4 OF SECTION 13, T1S, R10W, OF THE 3RD PM, ST. CLAIR COUNTY, ILLINOIS

BEARINGS SHOWN HEREON ARE BASED ON SURVEY CONTROL DATA AS PROVIDED BY THE ILLINOIS DEPARTMENT OF TRANSPORTATION.

FAP ROUTE	SECTION	COUNTY	TOTAL SHEETS	SHEET NO.
809	133,134 RS-4, 135 RS-5	MONROE/ST. CLAIR	PL 38	PL 25

CONTRACT NO.: 01902
R-98-008-03



LEGEND

	SECTION CORNER		QUARTER SECTION CORNER
	EXISTING CENTERLINE		EXISTING RIGHT OF WAY LINE
	EXISTING EASEMENT LINE		PROPOSED CENTERLINE
	PROPOSED CENTERLINE		PROPOSED RIGHT OF WAY LINE
	PROPOSED TEMPORARY EASEMENT LINE		PROPOSED PERMANENT EASEMENT LINE
	SECTION LINE		QUARTER SECTION LINE
	QUARTER QUARTER SECTION LINE		PROPERTY (DEED) LINE
	APPARENT PROPERTY LINE		MEASURED DIMENSION
	COMPUTED DIMENSION		RECORDED DIMENSION
	FOUND IRON PIPE OR IRON ROD AT CORNER UNLESS OTHERWISE NOTED		SET 1/2 INCH IRON ROD AT CORNER UNLESS OTHERWISE NOTED
	PERMANENT SURVEY MONUMENT, I.D.O.T. STD. 667101 (TO BE SET BY OTHERS)		CUT CROSS FOUND OR SET
	FOUND RIGHT OF WAY MARKER		PROPOSED CENTERLINE OF CONSTRUCTION BEARING AND DISTANCE
	SAME OWNERSHIP		EXISTING BUILDING

STAKING OF PROPOSED RIGHT OF WAY. SET 1/2 INCH METAL ROD WITH DIVISION OF HIGHWAY SURVEY MARKER TO MONUMENT THE POSITION SHOWN, IDENTIFIED BY INSCRIPTION DATA AND SURVEYORS REGISTRATION NUMBER. (PROPOSED RIGHT OF WAY CORNERS SET IN CULTIVATED AREAS SHALL BE A MINIMUM OF 20 INCHES BELOW THE GROUND SURFACES).

ALL DETAILS SHOWN NOT TO SCALE UNLESS OTHERWISE NOTED

STATE OF MISSOURI)
) SS
CITY OF ST. LOUIS)

I, RONNIE D. LOWE, AN ILLINOIS PROFESSIONAL LAND SURVEYOR, CERTIFY THAT I HAVE SURVEYED THE PLAT OF HIGHWAY SHOWN HEREON AND THAT THIS PROFESSIONAL SERVICE CONFORMS TO THE CURRENT ILLINOIS MINIMUM STANDARDS FOR A BOUNDARY SURVEY FOR THE PROPOSED PARCEL(S) TO BE ACQUIRED BY THE STATE OF ILLINOIS, DEPARTMENT OF TRANSPORTATION, SHOWN HEREON.

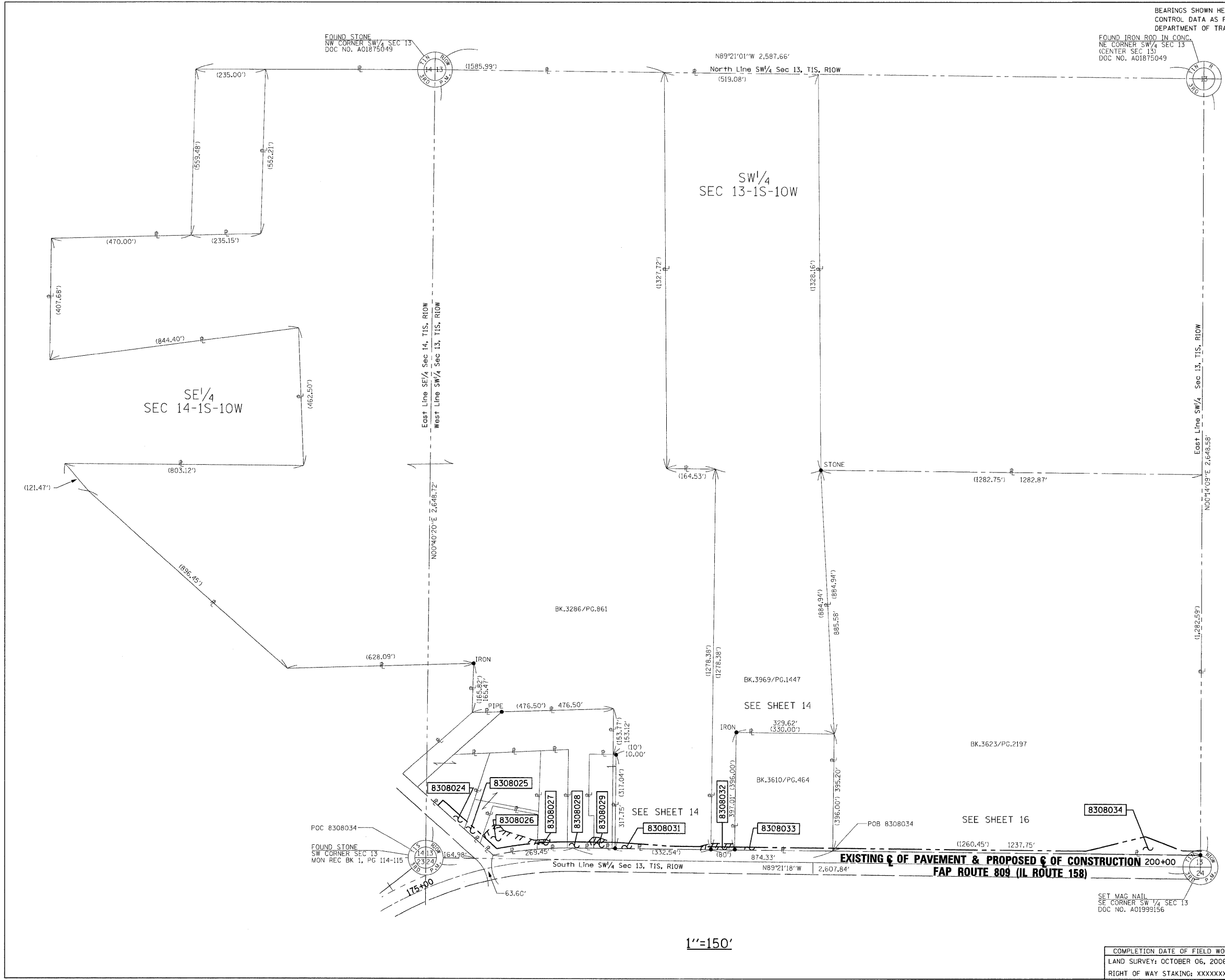
DATED _____

RONNIE D. LOWE, PLS NO. 035-003363
LICENSE EXPIRATION DATE: 11/30/2008

DAVID MASON & ASSOCIATES
Engineering
Architecture
Surveying
800 South Vandeventer Avenue
St. Louis, MO 63110
(314) 534-1030
ILLINOIS LICENCE NO: 184-003391
Expiration Date: April 30, 2008

ILLINOIS DEPARTMENT OF TRANSPORTATION
PLAT OF HIGHWAYS
FAP ROUTE 809 (IL 158)
SECTION 133,134 RS-4, 135 RS-5
MONROE AND ST. CLAIR COUNTY
JOB NO. R-98-008-03
STATION 175+00 TO STATION 202+00
SCALE: 1" = 150'
SHEET (TH2) OF _____
ILLINOIS DEPARTMENT OF TRANSPORTATION
DIVISION OF HIGHWAYS/DISTRICT 8
1102 EASTPORT PLAZA DRIVE
COLLINGSVILLE, ILLINOIS 62234-6198
SHEET 1 IS A COVER SHEET

NO.	DATE	DESCRIPTION	BY



COMPLETION DATE OF FIELD WORK PERFORMED
LAND SURVEY: OCTOBER 06, 2006
RIGHT OF WAY STAKING: XXXXXXXXXXXXX

PART OF THE NE¹/₂ OF SECTION 23 & THE NW¹/₄ OF SECTION 24, T1S, R10W, OF THE 3RD PM, MONROE AND ST. CLAIR COUNTY, ILLINOIS

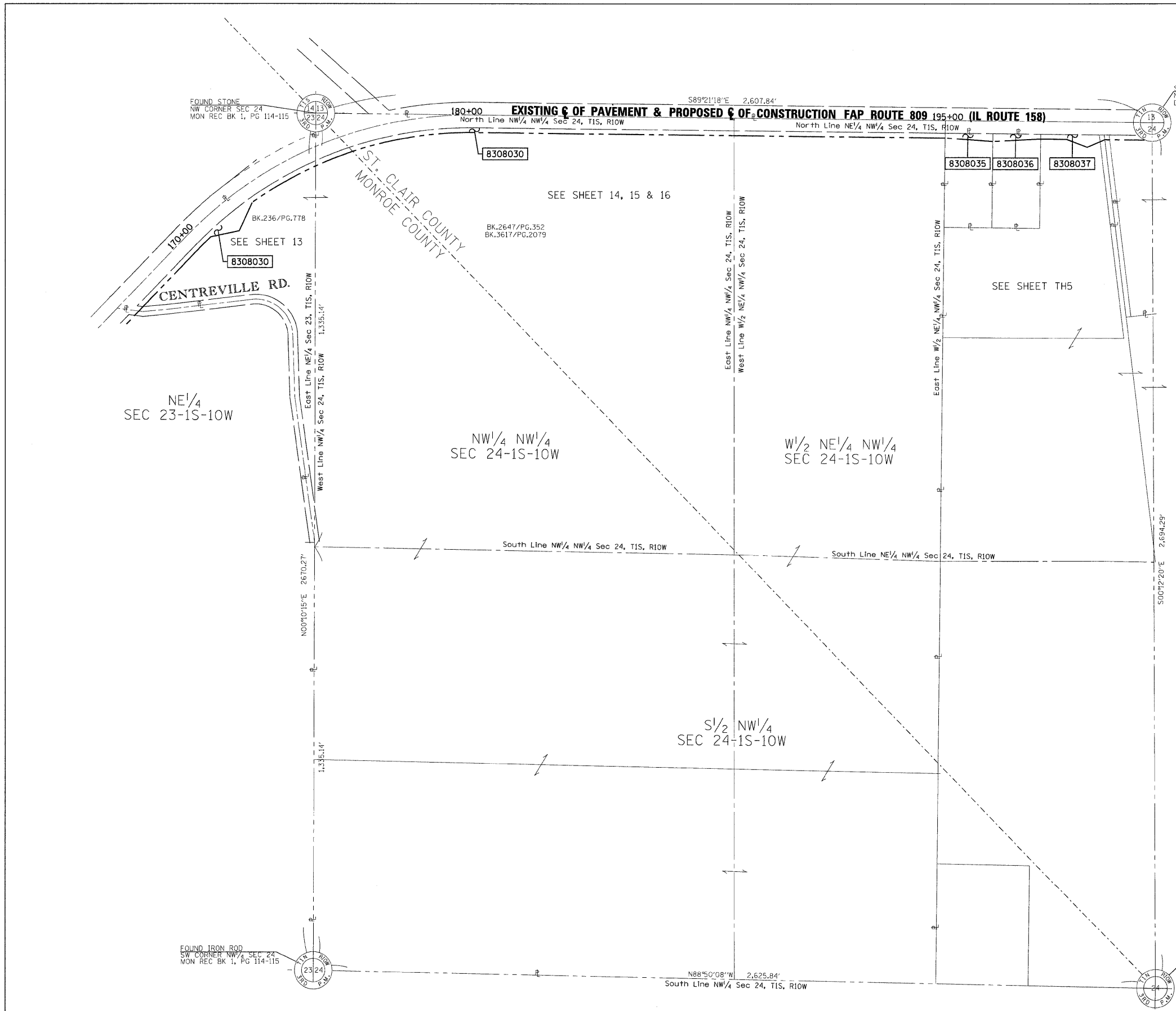
BEARINGS SHOWN HEREON ARE BASED ON SURVEY CONTROL DATA AS PROVIDED BY THE ILLINOIS DEPARTMENT OF TRANSPORTATION.

FAP ROUTE	SECTION	COUNTY	TOTAL SHEETS	SHEET NO
809	133,134 RS-4, 135 RS-5	MONROE / ST. CLAIR	FL 38	PL 26
STA. 167+00		TO STA. 202+00		
CONTRACT NO.: 01902				
R-98-008-03				



- LEGEND**
- EXISTING CENTERLINE
 - EXISTING RIGHT OF WAY LINE
 - EXISTING EASEMENT LINE
 - PROPOSED CENTERLINE
 - PROPOSED RIGHT OF WAY LINE
 - PROPOSED TEMPORARY EASEMENT LINE
 - PROPOSED PERMANENT EASEMENT LINE
 - SECTION LINE
 - QUARTER SECTION LINE
 - QUARTER QUARTER SECTION LINE
 - PROPERTY (DEED) LINE
 - APPARENT PROPERTY LINE
 - MEASURED DIMENSION
 - COMPUTED DIMENSION
 - RECORDED DIMENSION
 - FOUND IRON PIPE OR IRON ROD AT CORNER UNLESS OTHERWISE NOTED
 - SET 3/8 INCH IRON ROD AT CORNER UNLESS OTHERWISE NOTED
 - PERMANENT SURVEY MONUMENT, I.D.O.T. STD. 667101 (TO BE SET BY OTHERS)
 - CUT CROSS FOUND OR SET
 - FOUND RIGHT OF WAY MARKER
 - PROPOSED C of CONSTRUCTION BEARING AND DISTANCE
 - SAME OWNERSHIP
 - EXISTING BUILDING
 - STAKING OF PROPOSED RIGHT OF WAY. SET 3/8 INCH METAL ROD WITH DIVISION OF HIGHWAY SURVEY MARKER TO MONUMENT THE POSITION SHOWN, IDENTIFIED BY INSCRIPTION DATA AND SURVEYORS REGISTRATION NUMBER. (PROPOSED RIGHT OF WAY CORNERS SET IN CULTIVATED AREAS SHALL BE A MINIMUM OF 20 INCHES BELOW THE GROUND SURFACES).
- ALL DETAILS SHOWN NOT TO SCALE UNLESS OTHERWISE NOTED

NO.	DATE	DESCRIPTION	BY



STATE OF MISSOURI)
) SS
 CITY OF ST. LOUIS)

I, RONNIE D. LOWE, AN ILLINOIS PROFESSIONAL LAND SURVEYOR, CERTIFY THAT I HAVE SURVEYED THE PLAT OF HIGHWAY SHOWN HEREON AND THAT THIS PROFESSIONAL SERVICE CONFORMS TO THE CURRENT ILLINOIS MINIMUM STANDARDS FOR A BOUNDARY SURVEY FOR THE PROPOSED PARCEL(S) TO BE ACQUIRED BY THE STATE OF ILLINOIS, DEPARTMENT OF TRANSPORTATION, SHOWN HEREON.

DATED _____

RONNIE D. LOWE, PLS NO. 035-003363
 LICENSE EXPIRATION DATE: 11/30/2008

DAVID MASON & ASSOCIATES
 Engineering
 Architecture
 Surveying
 800 South Vandeventer Avenue
 St. Louis, MO 63110
 (314) 534-1030
 ILLINOIS LICENCE NO: 184-003391
 Expiration Date: April 30, 2008

ILLINOIS DEPARTMENT OF TRANSPORTATION
PLAT OF HIGHWAYS
 FAP ROUTE 809 (IL 158)
 SECTION 133,134 RS-4, 135 RS-5
 MONROE AND ST. CLAIR COUNTY
 JOB NO. R-98-008-03
 STATION 167+00 TO STATION 202+00

SCALE: 1" = 150'

SHEET (TH3) OF _____

ILLINOIS DEPARTMENT OF TRANSPORTATION
 DIVISION OF HIGHWAYS/DISTRICT 9
 1102 EASTPORT PLAZA DRIVE
 COLLINGSVILLE, ILLINOIS 62234-6198
 SHEET 1 IS A COVER SHEET

COMPLETION DATE OF FIELD WORK PERFORMED
 LAND SURVEY: OCTOBER 06, 2006
 RIGHT OF WAY STAKING: XXXXXXXXXXXXX

DATE: *
 TIME: *
 REF: *
 REF: *

THE SE 1/4 OF SECTION 13, T1S, R10W, OF THE 3RD PM, ST. CLAIR COUNTY, ILLINOIS

FAP ROUTE	SECTION	COUNTY	TOTAL SHEETS	SHEET NO
809	133,134 RS-4, 135 RS-5	MONROE/ST. CLAIR	PL 38	PL 27
STA. 222+00		TO STA. 228+00		
CONTRACT NO.: 01902				
R-98-008-03				

LEGEND

SECTION CORNER

QUARTER SECTION CORNER

EXISTING CENTERLINE

EXISTING RIGHT OF WAY LINE

EXISTING EASEMENT LINE

PROPOSED CENTERLINE

PROPOSED RIGHT OF WAY LINE

PROPOSED TEMPORARY EASEMENT LINE

PROPOSED PERMANENT EASEMENT LINE

SECTION LINE

QUARTER SECTION LINE

QUARTER QUARTER SECTION LINE

PROPERTY (DEED) LINE

APL

APPEARANT PROPERTY LINE

MEASURED DIMENSION

121.45'

123.45' (COMP)

123.45'

RECORDED DIMENSION

FOUND IRON PIPE OR IRON ROD AT CORNER UNLESS OTHERWISE NOTED

SET 5/8 INCH IRON ROD AT CORNER UNLESS OTHERWISE NOTED

PERMANENT SURVEY MONUMENT, I.D.O.T. STD. 667101 (TO BE SET BY OTHERS)

CUT CROSS FOUND OR SET

FOUND RIGHT OF WAY MARKER

N89°21'38"W 120.00'

PROPOSED C OF CONSTRUCTION BEARING AND DISTANCE

SAME OWNERSHIP

EXISTING BUILDING

STAKING OF PROPOSED RIGHT OF WAY. SET 5/8 INCH METAL ROD WITH DIVISION OF HIGHWAY SURVEY MARKER TO MONUMENT THE POSITION SHOWN, IDENTIFIED BY INSCRIPTION DATA AND SURVEYORS REGISTRATION NUMBER. (PROPOSED RIGHT OF WAY CORNERS SET IN CULTIVATED AREAS SHALL BE A MINIMUM OF 20 INCHES BELOW THE GROUND SURFACES).

ALL DETAILS SHOWN NOT TO SCALE UNLESS OTHERWISE NOTED

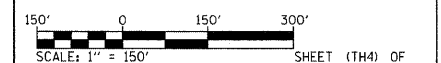
STATE OF MISSOURI)
CITY OF ST. LOUIS) SS

I, RONNIE D. LOWE, AN ILLINOIS PROFESSIONAL LAND SURVEYOR, CERTIFY THAT I HAVE SURVEYED THE PLAT OF HIGHWAY SHOWN HEREON AND THAT THIS PROFESSIONAL SERVICE CONFORMS TO THE CURRENT ILLINOIS MINIMUM STANDARDS FOR A BOUNDARY SURVEY FOR THE PROPOSED PARCEL(S) TO BE ACQUIRED BY THE STATE OF ILLINOIS, DEPARTMENT OF TRANSPORTATION, SHOWN HEREON.

DATED _____
RONNIE D. LOWE, PLS NO. 035-003363
LICENSE EXPIRATION DATE: 11/30/2008

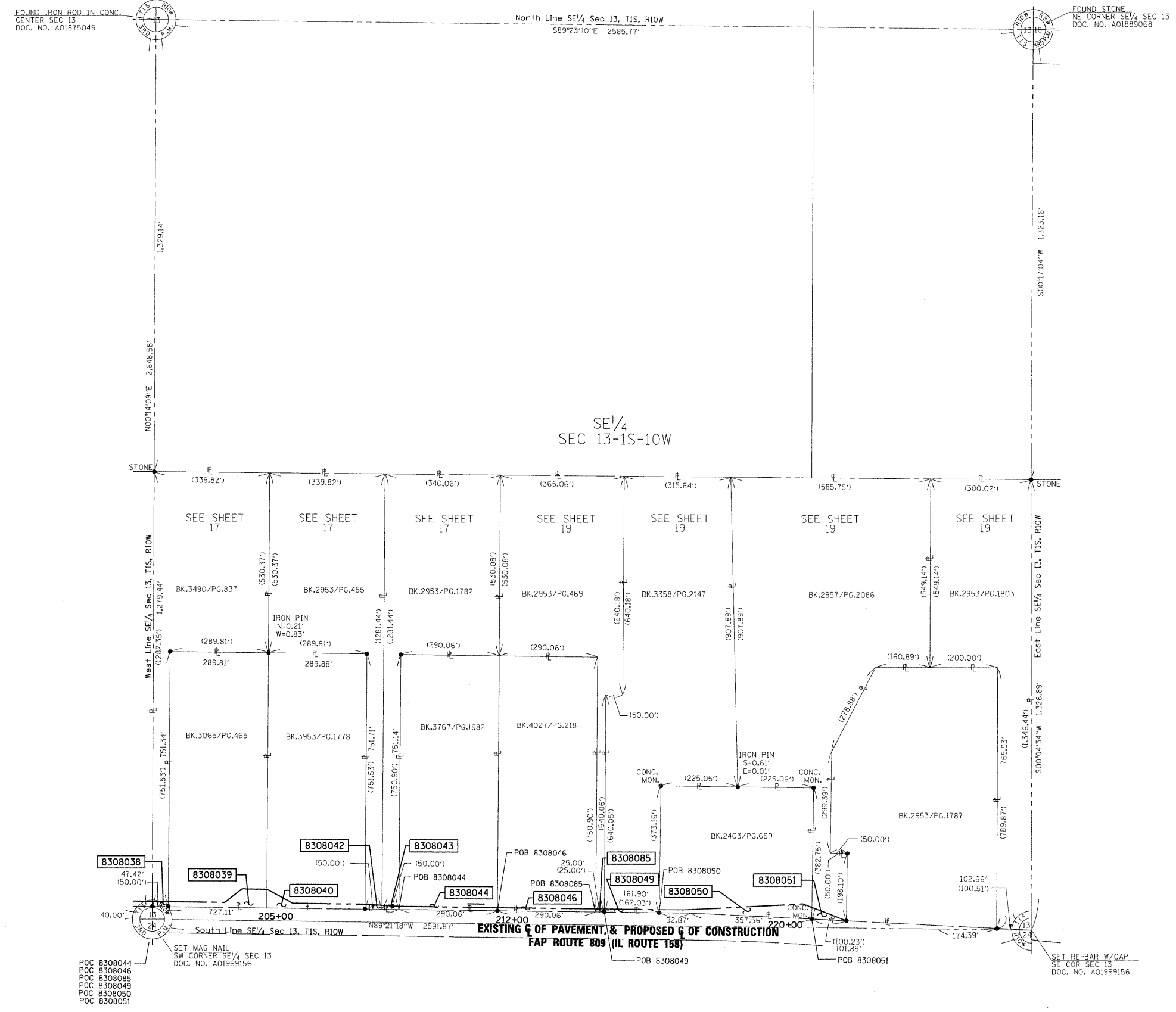
DAVID MASON & ASSOCIATES
Engineering
Architecture
Surveying
800 South Vandeventer Avenue
St. Louis, MO 63110
(314) 594-1030
ILLINOIS LICENCE No: 184-003991
Expiration Date: April 30, 2008

ILLINOIS DEPARTMENT OF TRANSPORTATION
PLAT OF HIGHWAYS
FAP ROUTE 809 (IL 158)
SECTION 133,134 RS-4,135 RS-5
MONROE AND ST. CLAIR COUNTY
JOB NO. R-98-008-03



COMPLETION DATE OF FIELD WORK PERFORMED	ILLINOIS DEPARTMENT OF TRANSPORTATION
LAND SURVEY: OCTOBER 06, 2006	DIVISION OF HIGHWAYS/DISTRICT 9
RIGHT OF WAY STAKING: XXXXXXXXXXXXX	1102 EASTPORT PLAZA DRIVE COLLINGSVILLE, ILLINOIS 62234-6198
	SHEET 1 IS A COVER SHEET

NO.	DATE	DESCRIPTION	BY



1"=150'

DATE: 10/06/06
DRAWN BY: [Signature]
CHECKED BY: [Signature]
APP. BY: [Signature]

THE NW 1/4 OF SECTION 19, T1S, R9W, OF THE 3RD PM, ST. CLAIR COUNTY, ILLINOIS

BEARINGS SHOWN HEREON ARE BASED ON SURVEY CONTROL DATA AS PROVIDED BY THE ILLINOIS DEPARTMENT OF TRANSPORTATION.

FAP ROUTE	SECTION	COUNTY	TOTAL SHEETS	SHEET NO.
809	133,134 RS-4, 135 RS-5	MONROE/ST. CLAIR	PL 38	PL 29
STA. 228+00	TO STA. 251+00		CONTRACT NO.: 01902	
R-98-008-03				



LEGEND

- EXISTING CENTERLINE
- EXISTING RIGHT OF WAY LINE
- EXISTING EASEMENT LINE
- PROPOSED CENTERLINE
- PROPOSED RIGHT OF WAY LINE
- PROPOSED TEMPORARY EASEMENT LINE
- PROPOSED PERMANENT EASEMENT LINE
- SECTION LINE
- QUARTER SECTION LINE
- QUARTER QUARTER SECTION LINE
- PROPERTY (DEED) LINE
- APPARENT PROPERTY LINE
- MEASURED DIMENSION
- COMPUTED DIMENSION
- RECORDED DIMENSION
- FOUND IRON PIPE OR IRON ROD AT CORNER UNLESS OTHERWISE NOTED
- SET 3/8 INCH IRON ROD AT CORNER UNLESS OTHERWISE NOTED
- PERMANENT SURVEY MONUMENT, I.D.O.T. STD. 667101 (TO BE SET BY OTHERS)
- CUT CROSS FOUND OR SET
- FOUND RIGHT OF WAY MARKER
-

STATE OF MISSOURI)
) SS
 CITY OF ST. LOUIS)

I, RONNIE D. LOWE, AN ILLINOIS PROFESSIONAL LAND SURVEYOR, CERTIFY THAT I HAVE SURVEYED THE PLAT OF HIGHWAY SHOWN HEREON AND THAT THIS PROFESSIONAL SERVICE CONFORMS TO THE CURRENT ILLINOIS MINIMUM STANDARDS FOR A BOUNDARY SURVEY FOR THE PROPOSED PARCEL(S) TO BE ACQUIRED BY THE STATE OF ILLINOIS, DEPARTMENT OF TRANSPORTATION, SHOWN HEREON.

DATED _____

RONNIE D. LOWE, PLS NO. 035-003363
 LICENSE EXPIRATION DATE: 11/30/2008

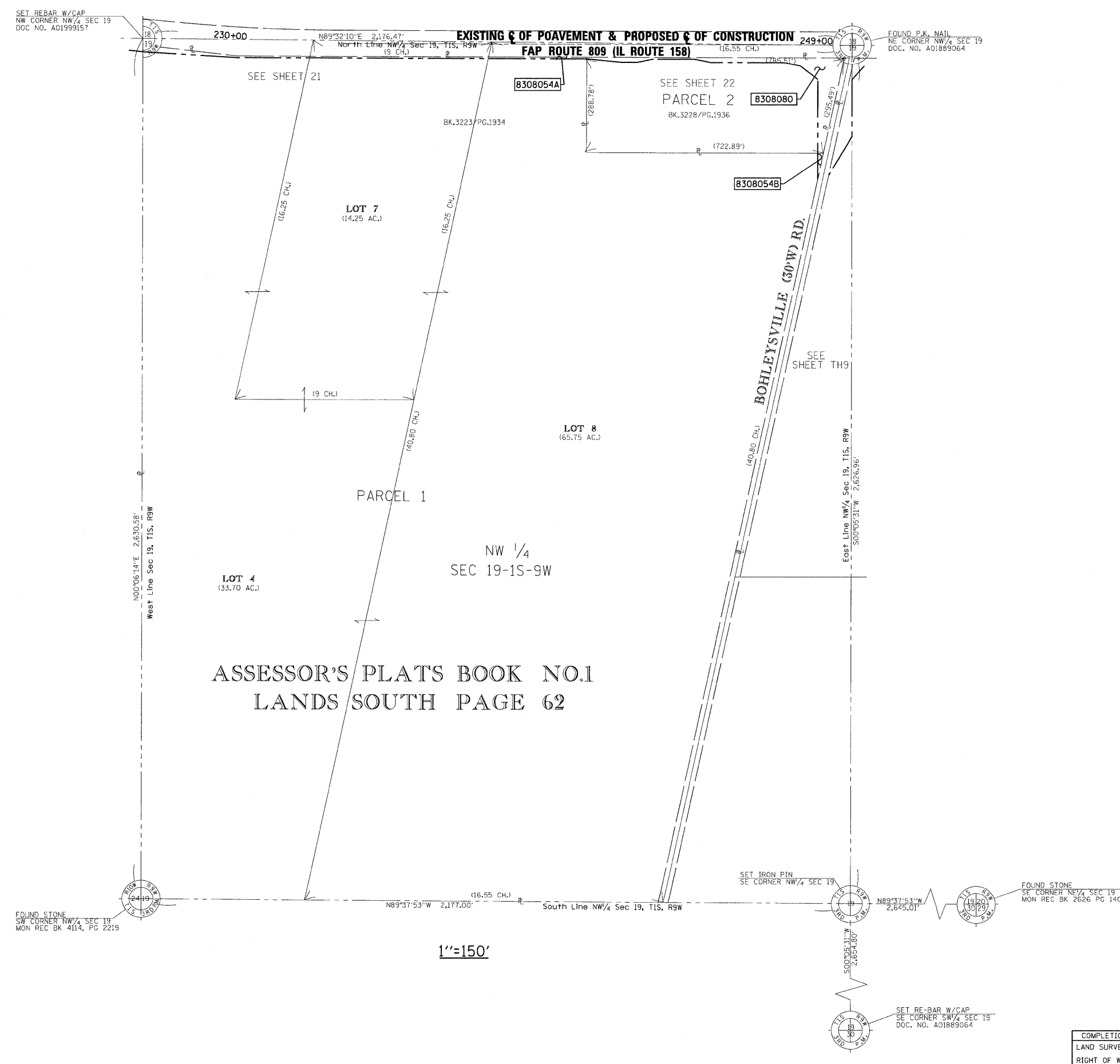
DAVID MASON & ASSOCIATES
 Engineering Architecture Surveying
 800 South Vandeventer Avenue
 St. Louis, MO 63110
 (314) 534-1030
 ILLINOIS LICENCE NO: 184-003391
 Expiration Date: April 30, 2009

ILLINOIS DEPARTMENT OF TRANSPORTATION
PLAT OF HIGHWAYS
 FAP ROUTE 809 (IL 158)
 SECTION 133,134 RS-4,135 RS-5
 MONROE AND ST. CLAIR COUNTY
 JOB NO. R-98-008-03

150' 0 150' 300'
 SCALE: 1" = 150' SHEET (TH6) OF

ILLINOIS DEPARTMENT OF TRANSPORTATION
 DIVISION OF HIGHWAYS/DISTRICT 8
 1102 EASTPORT PLAZA DRIVE
 COLLINGSVILLE, ILLINOIS 62234-6198

SHEET 1 IS A COVER SHEET



NO.	DATE	DESCRIPTION	BY

DATE: _____
 TIME: _____
 REF: _____
 REF: _____


COMPLETION DATE OF FIELD WORK PERFORMED:
 LAND SURVEY: OCTOBER 06, 2006
 RIGHT OF WAY STAKING: XXXXXXXXXXXXX

THE SE 1/4 OF SECTION 18, T1S, R9W, OF THE 3RD PM, ST. CLAIR COUNTY, ILLINOIS

BEARINGS SHOWN HEREON ARE BASED ON SURVEY CONTROL DATA AS PROVIDED BY THE ILLINOIS DEPARTMENT OF TRANSPORTATION.

FAP ROUTE	SECTION	COUNTY	TOTAL SHEETS	SHEET NO.
809	133,134 RS-4, 135 RS-5	MONROE/ST. CLAIR	PL38	PL31

CONTRACT NO.: 01902
R-98-008-03



LEGEND

- SECTION CORNER
- QUARTER SECTION CORNER
- EXISTING CENTERLINE
- EXISTING RIGHT OF WAY LINE
- EXISTING EASEMENT LINE
- PROPOSED CENTERLINE
- PROPOSED RIGHT OF WAY LINE
- PROPOSED TEMPORARY EASEMENT LINE
- PROPOSED PERMANENT EASEMENT LINE
- SECTION LINE
- QUARTER SECTION LINE
- QUARTER QUARTER SECTION LINE
- PROPERTY (DEED) LINE
- APPARENT PROPERTY LINE
- MEASURED DIMENSION
- COMPUTED DIMENSION
- RECORDED DIMENSION
- FOUND IRON PIPE OR IRON ROD AT CORNER UNLESS OTHERWISE NOTED
- SET 5/8 INCH IRON ROD AT CORNER UNLESS OTHERWISE NOTED
- PERMANENT SURVEY MONUMENT, I.D.O.T. STD. 667101 (TO BE SET BY OTHERS)
- CUT CROSS FOUND OR SET
- FOUND RIGHT OF WAY MARKER
- PROPOSED C OF CONSTRUCTION BEARING AND DISTANCE
- SAME OWNERSHIP
- EXISTING BUILDING

■ STAKING OF PROPOSED RIGHT OF WAY. SET 5/8 INCH METAL ROD WITH DIVISION OF HIGHWAY SURVEY MARKER TO MONUMENT THE POSITION SHOWN, IDENTIFIED BY INSCRIPTION DATA AND SURVEYORS REGISTRATION NUMBER. (PROPOSED RIGHT OF WAY CORNERS SET IN CULTIVATED AREAS SHALL BE A MINIMUM OF 20 INCHES BELOW THE GROUND SURFACES).

ALL DETAILS SHOWN NOT TO SCALE UNLESS OTHERWISE NOTED

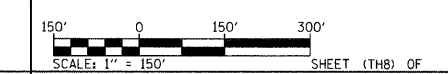
STATE OF MISSOURI)
) SS
CITY OF ST. LOUIS)

I, RONNIE D. LOWE, AN ILLINOIS PROFESSIONAL LAND SURVEYOR, CERTIFY THAT I HAVE SURVEYED THE PLAT OF HIGHWAY SHOWN HEREON AND THAT THIS PROFESSIONAL SERVICE CONFORMS TO THE CURRENT ILLINOIS MINIMUM STANDARDS FOR A BOUNDARY SURVEY FOR THE PROPOSED PARCEL(S) TO BE ACQUIRED BY THE STATE OF ILLINOIS, DEPARTMENT OF TRANSPORTATION, SHOWN HEREON.

DATED _____
RONNIE D. LOWE, PLS NO. 035-003363
LICENSE EXPIRATION DATE: 11/30/2008

DAVID MASON & ASSOCIATES
Engineering
Architecture
Surveying
800 South Vandeventer Avenue
St. Louis, MO 63110
(314) 534-1030
ILLINOIS LICENCE NO: 184-003391
Expiration Date: April 30, 2009

ILLINOIS DEPARTMENT OF TRANSPORTATION
PLAT OF HIGHWAYS
FAP ROUTE 809 (IL 158)
SECTION 133,134 RS-4,135 RS-5
MONROE AND ST. CLAIR COUNTY
JOB NO. R-98-008-03



COMPLETION DATE OF FIELD WORK PERFORMED
LAND SURVEY: OCTOBER 06, 2006
RIGHT OF WAY STAKING: XXXXXXXXXXXXX

ILLINOIS DEPARTMENT OF TRANSPORTATION
DIVISION OF HIGHWAYS/DISTRICT 8
1102 EASTPORT PLAZA DRIVE
COLLINSVILLE, ILLINOIS 62234-6198
SHEET 1 IS A COVER SHEET

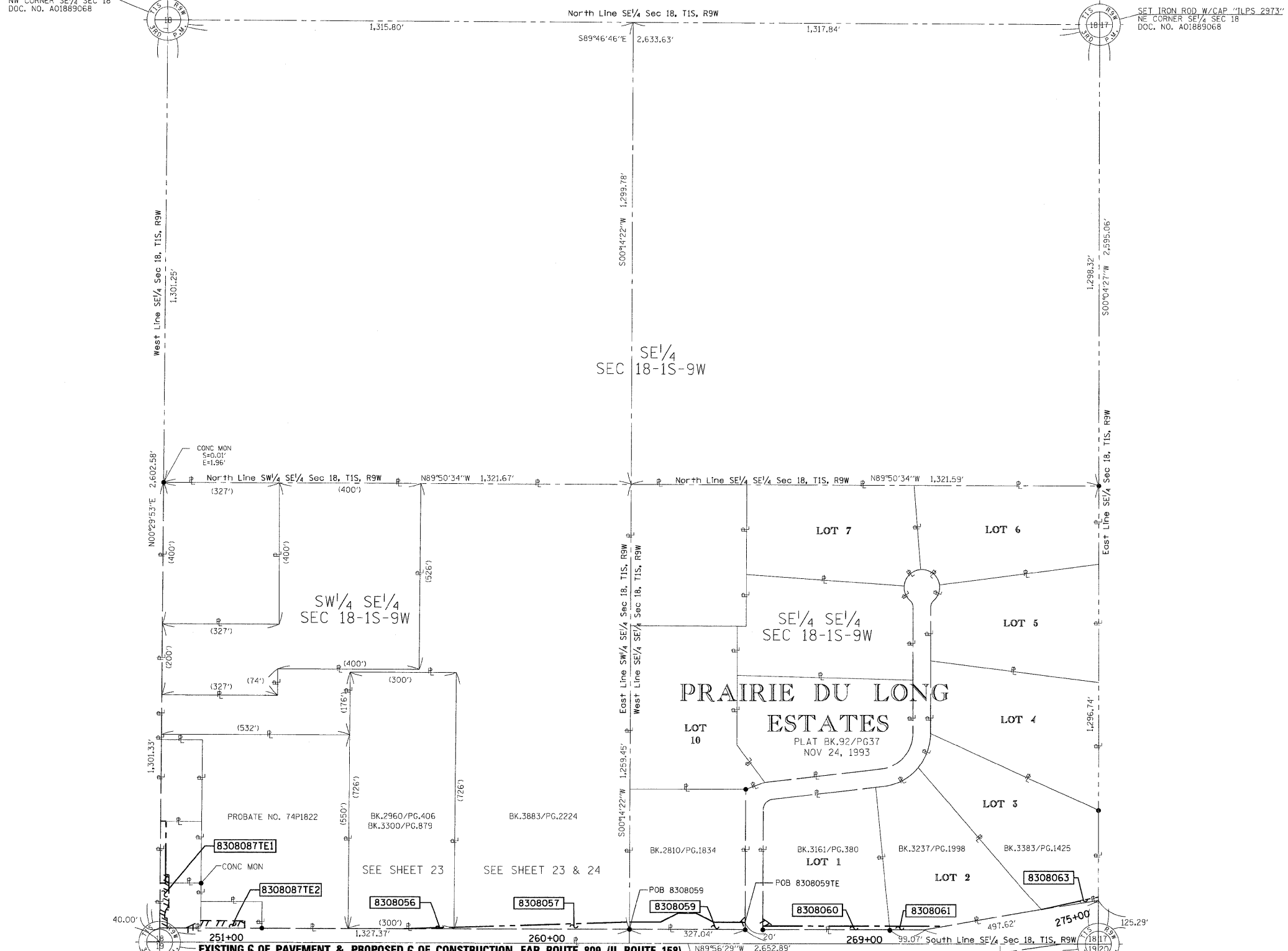
NO.	DATE	DESCRIPTION	BY

FOUND 1/2" IRON PIPE
NW CORNER SE 1/4 SEC 18
DOC. NO. A01889068

SET IRON ROD W/CAP "ILPS 2973"
NE CORNER SE 1/4 SEC 18
DOC. NO. A01889068

FOUND PK NAIL
SW CORNER SE 1/4 SEC 18
DOC. NO. A01889064

FOUND STONE
SE CORNER SE 1/4 SEC 18
DOC. NO. A01889064



1"=150'

DATE**
DATE-TIME
DATE-TIME
DATE-TIME
DATE-TIME
DATE-TIME

PART OF THE NW 1/4 & THE NE 1/4 OF SECTION 19, T1S, R9W, OF THE 3RD PM, ST. CLAIR COUNTY, ILLINOIS

BEARINGS SHOWN HEREON ARE BASED ON SURVEY CONTROL DATA AS PROVIDED BY THE ILLINOIS DEPARTMENT OF TRANSPORTATION.

FAP ROUTE	SECTION	COUNTY	TOTAL SHEETS	SHEET NO.
809	133,134 RS-4, 135 RS-5	MONROE/ST. CLAIR	PL 38	PL 32

CONTRACT NO.: 01902
R-98-008-03

LEGEND

- EXISTING CENTERLINE
- EXISTING RIGHT OF WAY LINE
- EXISTING EASEMENT LINE
- PROPOSED CENTERLINE
- PROPOSED RIGHT OF WAY LINE
- PROPOSED TEMPORARY EASEMENT LINE
- PROPOSED PERMANENT EASEMENT LINE
- SECTION LINE
- QUARTER SECTION LINE
- QUARTER QUARTER SECTION LINE
- PROPERTY (DEED) LINE
- APPARENT PROPERTY LINE
- MEASURED DIMENSION
- COMPUTED DIMENSION
- RECORDED DIMENSION
- FOUND IRON PIPE OR IRON ROD AT CORNER UNLESS OTHERWISE NOTED
- SET 1/2 INCH IRON ROD AT CORNER UNLESS OTHERWISE NOTED
- PERMANENT SURVEY MONUMENT, I.D.O.T. STD. 667101 (TO BE SET BY OTHERS)
- CUT CROSS FOUND OR SET
- FOUND RIGHT OF WAY MARKER
- PROPOSED CENTERLINE BEARING AND DISTANCE
- SAME OWNERSHIP
- EXISTING BUILDING

STAKING OF PROPOSED RIGHT OF WAY. SET 1/2 INCH METAL ROD WITH DIVISION OF HIGHWAY SURVEY MARKER TO MONUMENT THE POSITION SHOWN, IDENTIFIED BY INSCRIPTION DATA AND SURVEYORS REGISTRATION NUMBER. (PROPOSED RIGHT OF WAY CORNERS SET IN CULTIVATED AREAS SHALL BE A MINIMUM OF 20 INCHES BELOW THE GROUND SURFACES).

ALL DETAILS SHOWN NOT TO SCALE UNLESS OTHERWISE NOTED

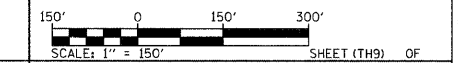
STATE OF MISSOURI)
) SS
CITY OF ST. LOUIS)

I, RONNIE D. LOWE, AN ILLINOIS PROFESSIONAL LAND SURVEYOR, CERTIFY THAT I HAVE SURVEYED THE PLAT OF HIGHWAY SHOWN HEREON AND THAT THIS PROFESSIONAL SERVICE CONFORMS TO THE CURRENT ILLINOIS MINIMUM STANDARDS FOR A BOUNDARY SURVEY FOR THE PROPOSED PARCEL(S) TO BE ACQUIRED BY THE STATE OF ILLINOIS, DEPARTMENT OF TRANSPORTATION, SHOWN HEREON.

DATED _____
RONNIE D. LOWE, PLS NO. 035-003363
LICENSE EXPIRATION DATE: 11/30/2008

DAVID MASON & ASSOCIATES Engineering Architecture Surveying
800 South Vandeventer Avenue
St. Louis, MO 63110
(314) 534-1030
ILLINOIS LICENCE NO: 184-003391
Expiration Date: April 30, 2009

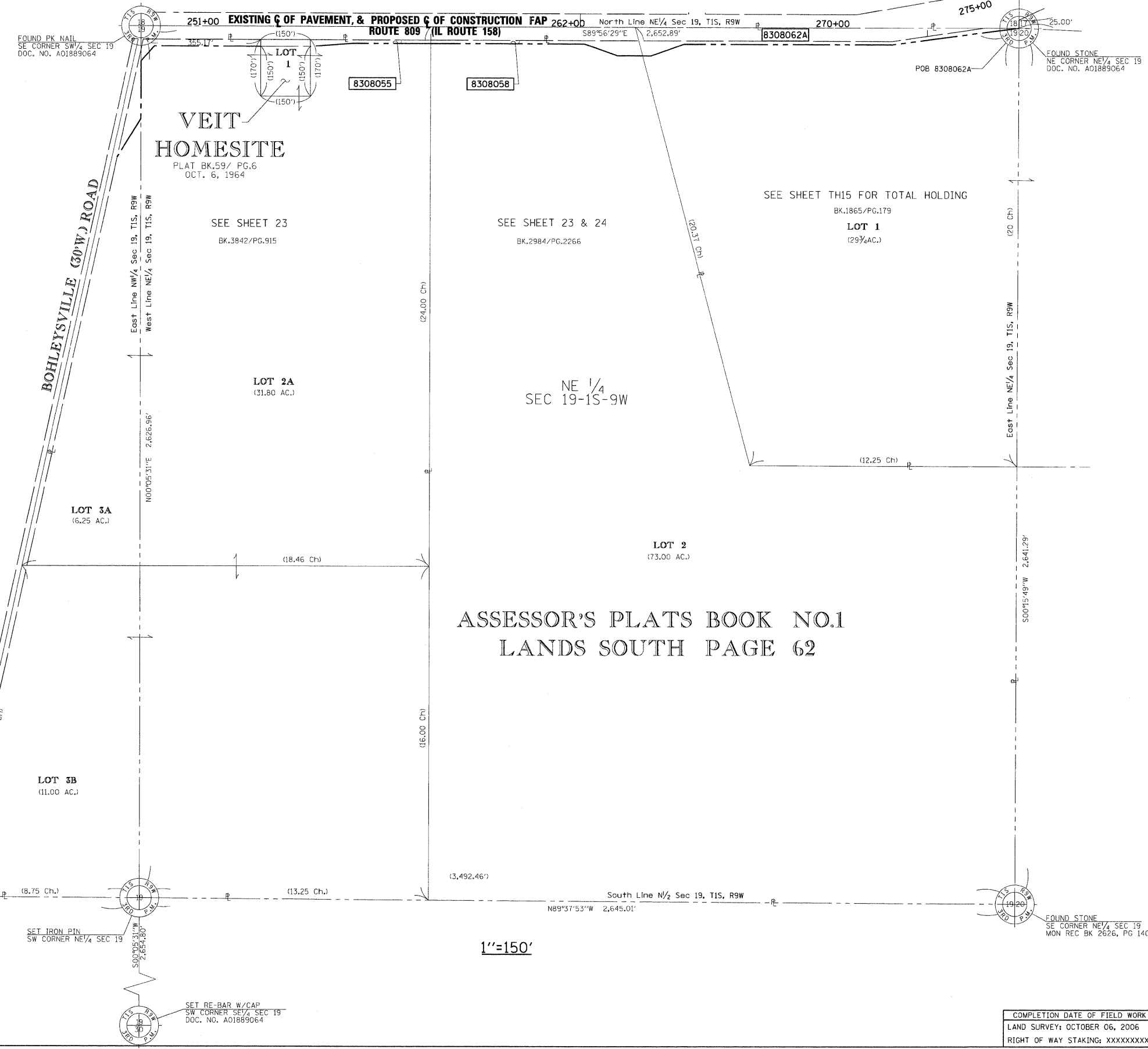
ILLINOIS DEPARTMENT OF TRANSPORTATION
PLAT OF HIGHWAYS
FAP ROUTE 809 (IL 158)
SECTION 133,134 RS-4,135 RS-5
MONROE AND ST. CLAIR COUNTY
JOB NO. R-98-008-03



COMPLETION DATE OF FIELD WORK PERFORMED
LAND SURVEY: OCTOBER 06, 2006
RIGHT OF WAY STAKING: XXXXXXXXXX

ILLINOIS DEPARTMENT OF TRANSPORTATION
DIVISION OF HIGHWAYS/DISTRICT 8
1102 EASTPORT PLAZA DRIVE
COLLINGSVILLE, ILLINOIS 62234-6198
SHEET 1 IS A COVER SHEET

NO.	DATE	DESCRIPTION	BY



ASSESSOR'S PLATS BOOK NO.1
LANDS SOUTH PAGE 62

1"=150'

DATE: _____
DATE: _____
DATE: _____
DATE: _____
DATE: _____

PART OF THE SE 1/4 OF SECTION 18 & THE SW 1/4 OF SECTION 17, T1S, R9W, OF THE 3RD PM, ST. CLAIR COUNTY, ILLINOIS

BEARINGS SHOWN HEREON ARE BASED ON SURVEY CONTROL DATA AS PROVIDED BY THE ILLINOIS DEPARTMENT OF TRANSPORTATION.

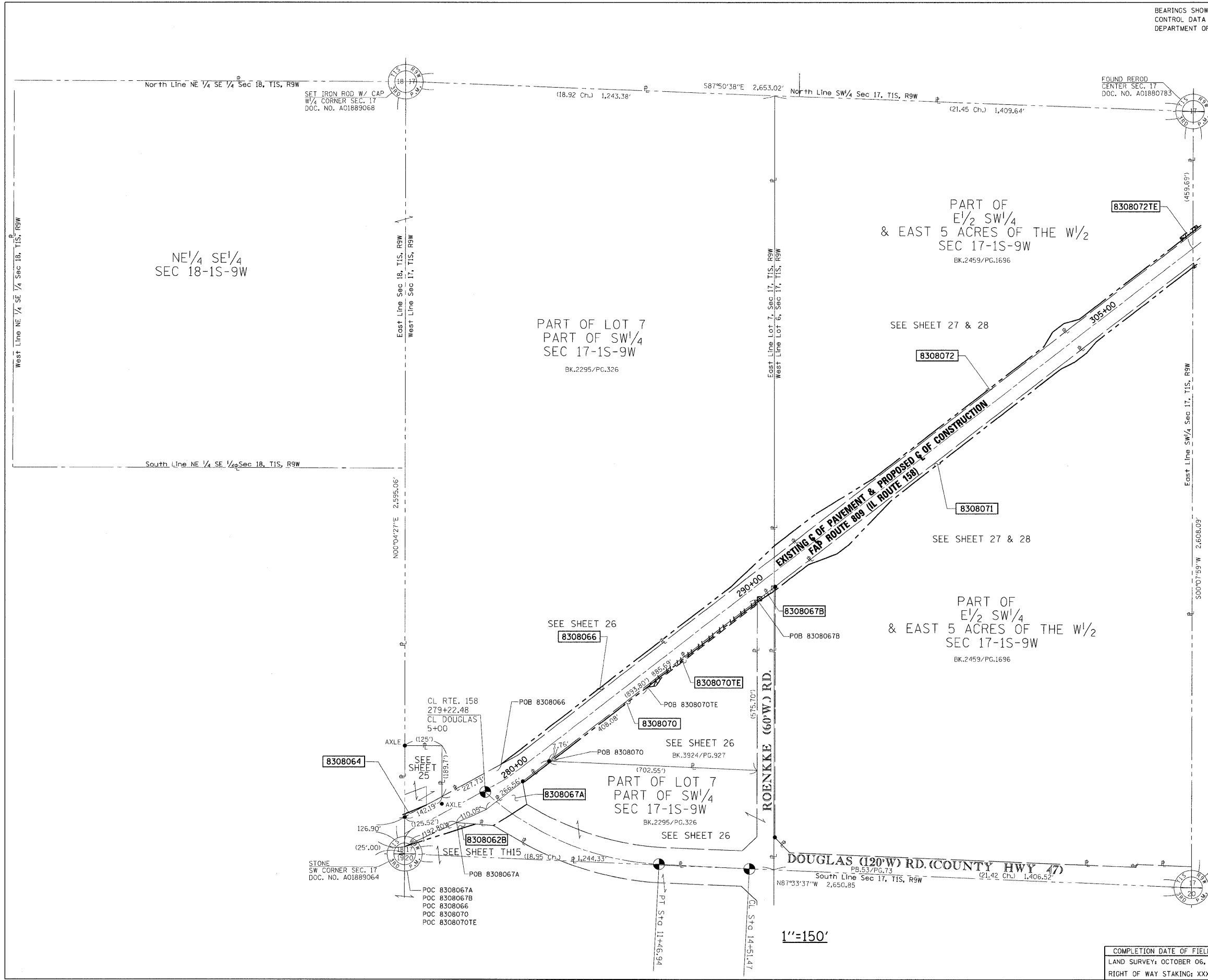
FAP ROUTE	SECTION	COUNTY	TOTAL SHEETS	SHEET NO.
809	133134 RS-4, 135 RS-5	MONROE/ST. CLAIR	PL38	PL33
STA. 276+00	TO STA. 310+00			
CONTRACT NO.: 01902				
R-98-008-03				



LEGEND

	SECTION CORNER		QUARTER SECTION CORNER
	EXISTING CENTERLINE		EXISTING RIGHT OF WAY LINE
	EXISTING EASEMENT LINE		PROPOSED CENTERLINE
	PROPOSED RIGHT OF WAY LINE		PROPOSED TEMPORARY EASEMENT LINE
	PROPOSED PERMANENT EASEMENT LINE		SECTION LINE
	QUARTER SECTION LINE		QUARTER QUARTER SECTION LINE
	PROPERTY (DEED) LINE		APPARENT PROPERTY LINE
	MEASURED DIMENSION		COMPUTED DIMENSION
	RECORDED DIMENSION		FOUND IRON PIPE OR IRON ROD AT CORNER UNLESS OTHERWISE NOTED
	SET 5/8 INCH IRON ROD AT CORNER UNLESS OTHERWISE NOTED		PERMANENT SURVEY MONUMENT, I.D.O.T. STD. 667101 (TO BE SET BY OTHERS)
	CUT CROSS FOUND OR SET		FOUND RIGHT OF WAY MARKER
	PROPOSED BEARING AND DISTANCE		SAME OWNERSHIP
	EXISTING BUILDING		STAKING OF PROPOSED RIGHT OF WAY. SET 5/8 INCH METAL ROD WITH DIVISION OF HIGHWAY SURVEY MARKER TO MONUMENT THE POSITION SHOWN, IDENTIFIED BY INSCRIPTION DATA AND SURVEYORS REGISTRATION NUMBER. (PROPOSED RIGHT OF WAY CORNERS SET IN CULTIVATED AREAS SHALL BE A MINIMUM OF 20 INCHES BELOW THE GROUND SURFACES).

NO.	DATE	DESCRIPTION	BY




STATE OF MISSOURI)
) SS
 CITY OF ST. LOUIS)

I, RONNIE D. LOWE, AN ILLINOIS PROFESSIONAL LAND SURVEYOR, CERTIFY THAT I HAVE SURVEYED THE PLAT OF HIGHWAY SHOWN HEREON AND THAT THIS PROFESSIONAL SERVICE CONFORMS TO THE CURRENT ILLINOIS MINIMUM STANDARDS FOR A BOUNDARY SURVEY FOR THE PROPOSED PARCEL(S) TO BE ACQUIRED BY THE STATE OF ILLINOIS, DEPARTMENT OF TRANSPORTATION, SHOWN HEREON.

DATED _____
 RONNIE D. LOWE, PLS NO. 035-003363
 LICENSE EXPIRATION DATE: 11/30/2008

DAVID MASON & ASSOCIATES
 Engineering
 Architecture
 Surveying
 800 South Vandeventer Avenue
 St. Louis, MO 63110
 (314) 594-1030
 ILLINOIS LICENCE No: 184-003991
 Expiration Date: April 30, 2008

ILLINOIS DEPARTMENT OF TRANSPORTATION
PLAT OF HIGHWAYS
 FAP ROUTE 809 (IL 158)
 SECTION 133,134 RS-4,135 RS-5
 MONROE AND ST. CLAIR COUNTY
 JOB NO. R-98-008-03



COMPLETION DATE OF FIELD WORK PERFORMED
 LAND SURVEY: OCTOBER 06, 2006
 RIGHT OF WAY STAKING: XXXXXXXXXXXXX

ILLINOIS DEPARTMENT OF TRANSPORTATION
 DIVISION OF HIGHWAYS/DISTRICT 9
 1102 EASTPORT PLAZA DRIVE
 COLLINSVILLE, ILLINOIS 62234-6198
 SHEET 1 IS A COVER SHEET

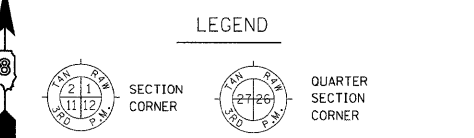
DATE: _____
 DATE-TIME: _____
 SPEC: _____
 REF: _____
 REF: _____
 REF: _____

1"=150'

PART OF THE NW¹/₄, THE SE¹/₄ & THE NE¹/₄ OF SECTION 17, T1S, R9W, OF THE 3RD PM, MONROE COUNTY, ILLINOIS

BEARINGS SHOWN HEREON ARE BASED ON SURVEY CONTROL DATA AS PROVIDED BY THE ILLINOIS DEPARTMENT OF TRANSPORTATION.

FAP ROUTE	SECTION	COUNTY	TOTAL SHEETS	SHEET NO.
809	133,134 RS-4, 135 RS-5	MONROE/ST. CLAIR	PL 38	PL 35
STA. 305+00	TO STA. 342+00			
CONTRACT NO.: 01502				
R-98-008-03				



STATE OF MISSOURI)
) SS
 CITY OF ST. LOUIS)

I, RONNIE D. LOWE, AN ILLINOIS PROFESSIONAL LAND SURVEYOR, CERTIFY THAT I HAVE SURVEYED THE PLAT OF HIGHWAY SHOWN HEREON AND THAT THIS PROFESSIONAL SERVICE CONFORMS TO THE CURRENT ILLINOIS MINIMUM STANDARDS FOR A BOUNDARY SURVEY FOR THE PROPOSED PARCEL(S) TO BE ACQUIRED BY THE STATE OF ILLINOIS, DEPARTMENT OF TRANSPORTATION, SHOWN HEREON.

DATED _____

RONNIE D. LOWE, PLS NO. 035-003363
 LICENSE EXPIRATION DATE: 11/30/2008

DAVID MASON & ASSOCIATES
 Engineering Architecture Surveying
 800 South Vandeventer Avenue
 St. Louis, MO 63110
 (314) 594-1030
 ILLINOIS LICENCE No: 184-003891
 Expiration Date: April 30, 2009

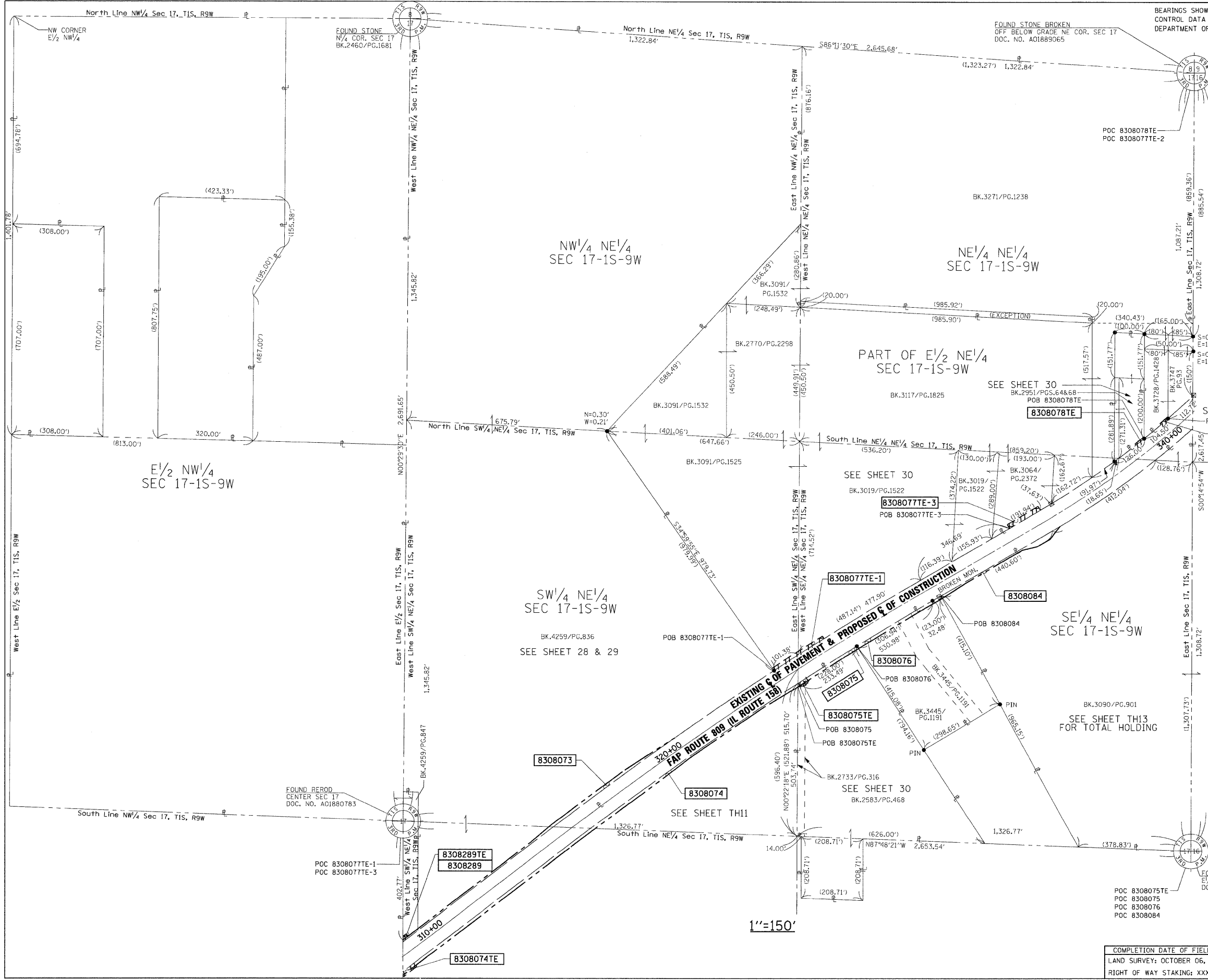
ILLINOIS DEPARTMENT OF TRANSPORTATION
 PLAT OF HIGHWAYS
 FAP ROUTE 809 (IL 158)
 SECTION 133,134 RS-4,135 RS-5
 MONROE AND ST. CLAIR COUNTY
 JOB NO. R-98-008-03

SCALE: 1" = 150'

COMPLETION DATE OF FIELD WORK PERFORMED
 LAND SURVEY: OCTOBER 06, 2006
 RIGHT OF WAY STAKING: XXXXXXXXXXXXX

ILLINOIS DEPARTMENT OF TRANSPORTATION
 DIVISION OF HIGHWAYS/DISTRICT 8
 1102 EASTPORT PLAZA DRIVE
 COLLINGSVILLE, ILLINOIS 62234-6198
 SHEET 1 IS A COVER SHEET

NO.	DATE	BY	DESCRIPTION



1"=150'

DATE: 10/06/06
 TIME: 10:00 AM
 BY: RDL
 CHECKED: JML
 REF: 133,134 RS-4, 135 RS-5
 REF: 01502

PART OF THE NE¹/₄ OF SECTION 17 & THE NW¹/₄ OF SECTION 16, T1S, R9W, OF THE 3RD PM, MONROE COUNTY, ILLINOIS

BEARINGS SHOWN HEREON ARE BASED ON SURVEY CONTROL DATA AS PROVIDED BY THE ILLINOIS DEPARTMENT OF TRANSPORTATION.

FAP ROUTE	SECTION	COUNTY	TOTAL SHEETS	SHEET NO.
809	133,134 RS-4, 135 RS-5	MONROE/ST. CLAIR	PL 38	PL 36
STA. 331+00	TO STA. 357+00			
CONTRACT NO.: 01902				
R-98-008-03				




LEGEND

- EXISTING CENTERLINE
 - EXISTING RIGHT OF WAY LINE
 - EXISTING EASEMENT LINE
 - PROPOSED CENTERLINE
 - PROPOSED RIGHT OF WAY LINE
 - PROPOSED TEMPORARY EASEMENT LINE
 - PROPOSED PERMANENT EASEMENT LINE
 - SECTION LINE
 - QUARTER SECTION LINE
 - QUARTER QUARTER SECTION LINE
 - PROPERTY (DEED) LINE
 - APPARENT PROPERTY LINE
 - MEASURED DIMENSION
 - COMPUTED DIMENSION
 - RECORDED DIMENSION
 - FOUND IRON PIPE OR IRON ROD AT CORNER UNLESS OTHERWISE NOTED
 - SET 1/2 INCH IRON ROD AT CORNER UNLESS OTHERWISE NOTED
 - PERMANENT SURVEY MONUMENT, I.D.O.T. STD. 667101 (TO BE SET BY OTHERS)
 - CUT CROSS FOUND OR SET
 - FOUND RIGHT OF WAY MARKER
 - PROPOSED CENTERLINE BEARING AND DISTANCE
 - SAME OWNERSHIP
 - EXISTING BUILDING
 - STAKING OF PROPOSED RIGHT OF WAY. SET 1/2 INCH METAL ROD WITH DIVISION OF HIGHWAY SURVEY MARKER TO MONUMENT THE POSITION SHOWN, IDENTIFIED BY INSCRIPTION DATA AND SURVEYORS REGISTRATION NUMBER. (PROPOSED RIGHT OF WAY CORNERS SET IN CULTIVATED AREAS SHALL BE A MINIMUM OF 20 INCHES BELOW THE GROUND SURFACES).
- ALL DETAILS SHOWN NOT TO SCALE UNLESS OTHERWISE NOTED

STATE OF MISSOURI)
) SS
 CITY OF ST. LOUIS)

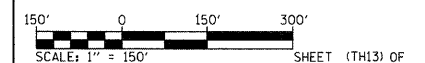
I, RONNIE D. LOWE, AN ILLINOIS PROFESSIONAL LAND SURVEYOR, CERTIFY THAT I HAVE SURVEYED THE PLAT OF HIGHWAY SHOWN HEREON AND THAT THIS PROFESSIONAL SERVICE CONFORMS TO THE CURRENT ILLINOIS MINIMUM STANDARDS FOR A BOUNDARY SURVEY FOR THE PROPOSED PARCEL(S) TO BE ACQUIRED BY THE STATE OF ILLINOIS, DEPARTMENT OF TRANSPORTATION, SHOWN HEREON.

DATED _____
 RONNIE D. LOWE, PLS NO. 035-003363
 LICENSE EXPIRATION DATE: 11/30/2008



Engineering Architecture Surveying
 800 South Vandeventer Avenue
 St. Louis, MO 63110
 (314) 534-1030
 ILLINOIS LICENCE NO: 184-003391
 Expiration Date: April 30, 2008

ILLINOIS DEPARTMENT OF TRANSPORTATION
 PLAT OF HIGHWAYS
 FAP ROUTE 809 (IL 158)
 SECTION 133,134 RS-4,135 RS-5
 MONROE AND ST. CLAIR COUNTY
 JOB NO. R-98-008-03

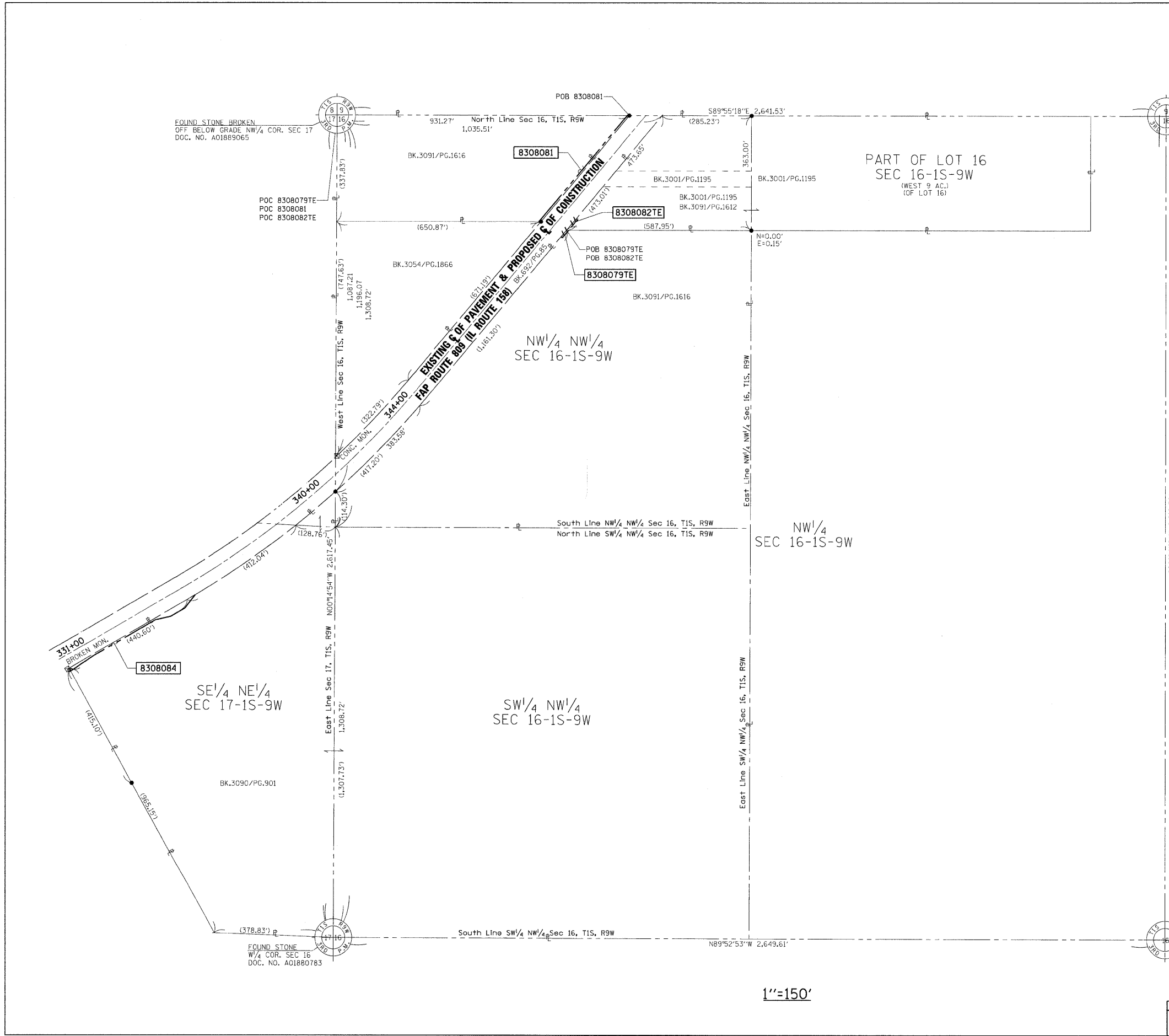


COMPLETION DATE OF FIELD WORK PERFORMED
 LAND SURVEY: OCTOBER 06, 2006
 RIGHT OF WAY STAKING: XXXXXXXXXXXXX

ILLINOIS DEPARTMENT OF TRANSPORTATION
 DIVISION OF HIGHWAYS/DISTRICT 9
 1102 EASTPORT PLAZA DRIVE
 COLLINGSVILLE, ILLINOIS 62234-6198
 SHEET 1 IS A COVER SHEET

NO.	DATE	DESCRIPTION	BY

DATE TIME
 REF. REF.
 REF. REF.



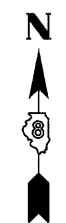
1"=150'

PLAT DATE: 11/30/2008

PART OF THE SE 1/4 & THE SW 1/4 OF SECTION 9, T1S, R9W, OF THE 3RD PM, MONROE COUNTY, ILLINOIS

BEARINGS SHOWN HEREON ARE BASED ON SURVEY CONTROL DATA AS PROVIDED BY THE ILLINOIS DEPARTMENT OF TRANSPORTATION.

FAP ROUTE	SECTION	COUNTY	TOTAL SHEETS	SHEET NO.
809	133,134 RS-4, 135 RS-5	MONROE / ST. CLAIR	PL 38	PL 37
STA. 356+00	TO STA. 385+00			
CONTRACT NO.: 01902				
R-98-008-03				



LEGEND

	SECTION CORNER		QUARTER SECTION CORNER
	EXISTING CENTERLINE		EXISTING RIGHT OF WAY LINE
	EXISTING EASEMENT LINE		PROPOSED CENTERLINE
	PROPOSED CENTERLINE		PROPOSED RIGHT OF WAY LINE
	PROPOSED TEMPORARY EASEMENT LINE		PROPOSED PERMANENT EASEMENT LINE
	SECTION LINE		QUARTER SECTION LINE
	QUARTER QUARTER SECTION LINE		PROPERTY (DEED) LINE
	APPARENT PROPERTY LINE		MEASURED DIMENSION
	COMPUTED DIMENSION		RECORDED DIMENSION
	FOUND IRON PIPE OR IRON ROD AT CORNER UNLESS OTHERWISE NOTED		SET 1/2 INCH IRON ROD AT CORNER UNLESS OTHERWISE NOTED
	PERMANENT SURVEY MONUMENT, I.D.O.T. STD. 667101 (TO BE SET BY OTHERS)		CUT CROSS FOUND OR SET
	FOUND RIGHT OF WAY MARKER		PROPOSED CENTERLINE OF CONSTRUCTION BEARING AND DISTANCE
	SAME OWNERSHIP		EXISTING BUILDING

STAKING OF PROPOSED RIGHT OF WAY. SET 1/2 INCH METAL ROD WITH DIVISION OF HIGHWAY SURVEY MARKER TO MONUMENT THE POSITION SHOWN, IDENTIFIED BY INSCRIPTION DATA AND SURVEYORS REGISTRATION NUMBER. (PROPOSED RIGHT OF WAY CORNERS SET IN CULTIVATED AREAS SHALL BE A MINIMUM OF 20 INCHES BELOW THE GROUND SURFACES).

ALL DETAILS SHOWN NOT TO SCALE UNLESS OTHERWISE NOTED

STATE OF MISSOURI)
) SS
 CITY OF ST. LOUIS)

I, RONNIE D. LOWE, AN ILLINOIS PROFESSIONAL LAND SURVEYOR, CERTIFY THAT I HAVE SURVEYED THE PLAT OF HIGHWAY SHOWN HEREON AND THAT THIS PROFESSIONAL SERVICE CONFORMS TO THE CURRENT ILLINOIS MINIMUM STANDARDS FOR A BOUNDARY SURVEY FOR THE PROPOSED PARCEL(S) TO BE ACQUIRED BY THE STATE OF ILLINOIS, DEPARTMENT OF TRANSPORTATION, SHOWN HEREON.

DATED _____
 RONNIE D. LOWE, PLS NO. 035-003363
 LICENSE EXPIRATION DATE: 11/30/2008

DAVID MASON & ASSOCIATES
 Engineering
 Architecture
 Surveying
 800 South Vandeventer Avenue
 St. Louis, MO 63110
 (314) 994-1030
 ILLINOIS LICENCE NO: 184-003991
 Expiration Date: April 30, 2009

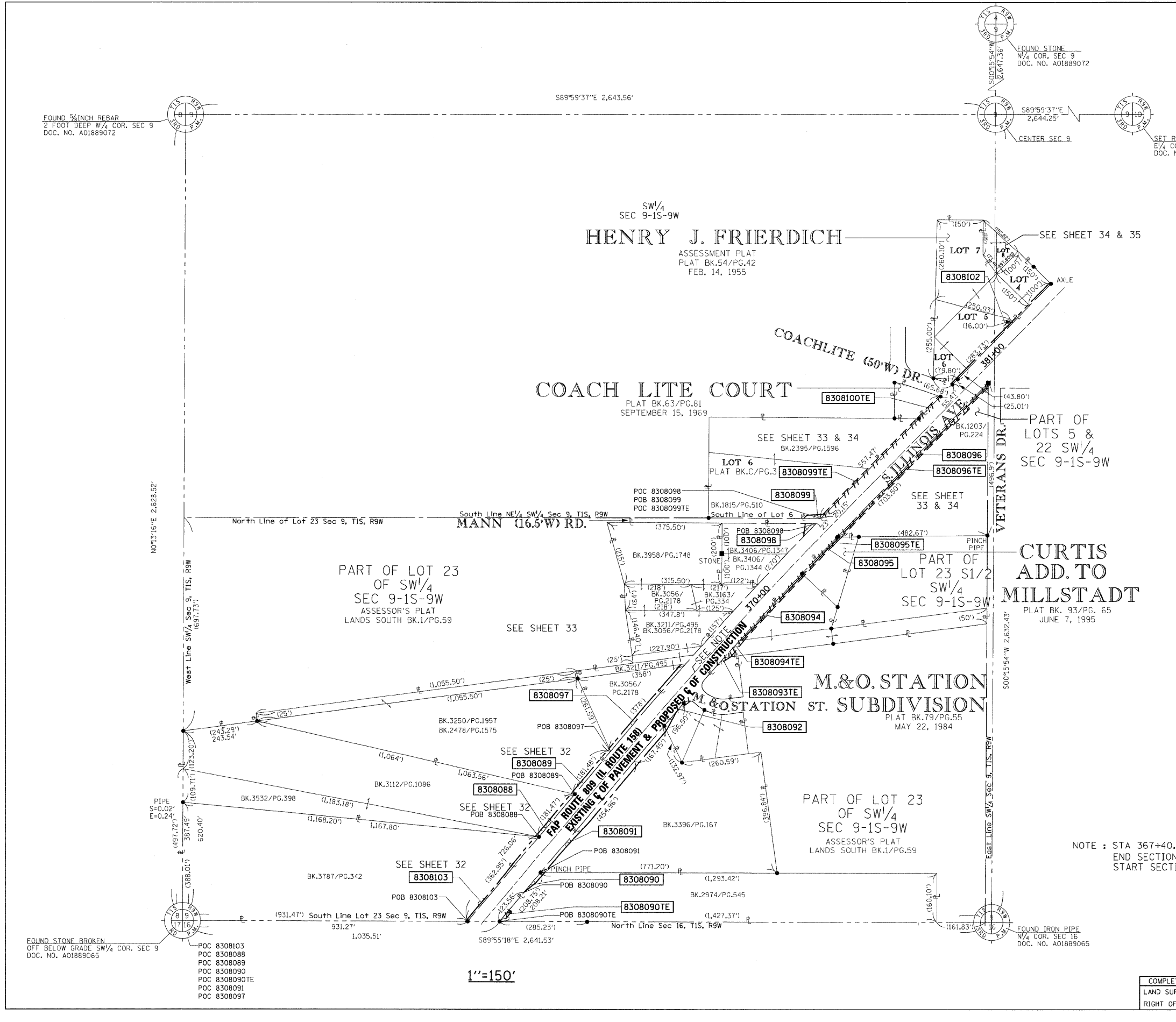
ILLINOIS DEPARTMENT OF TRANSPORTATION
PLAT OF HIGHWAYS
 FAP ROUTE 809 (IL 158)
 SECTION 133,134 RS-4 & RS-5,
 135 RS-5 & RS-6
 MONROE AND ST. CLAIR COUNTY
 JOB NO. R-98-008-03

150' 0 150' 300'
 SCALE: 1" = 150'

COMPLETION DATE OF FIELD WORK PERFORMED
 LAND SURVEY: OCTOBER 06, 2006
 RIGHT OF WAY STAKING: XXXXXXXXXXXXX

ILLINOIS DEPARTMENT OF TRANSPORTATION
 DIVISION OF HIGHWAYS/DISTRICT 8
 1102 EASTPORT PLAZA DRIVE
 COLLINGSVILLE, ILLINOIS 62234-6198
 SHEET 1 IS A COVER SHEET

NO.	DATE	DESCRIPTION	BY



FOUND STONE BROKEN
 OFF BELOW GRADE SW 1/4 COR. SEC 9
 DOC. NO. A01889065

POC 8308103
 POC 8308088
 POC 8308089
 POC 8308090
 POC 8308090TE
 POC 8308091
 POC 8308097

1"=150'

NOTE : STA 367+40.00
 END SECTION 133,134 RS-4, 135 RS-5
 START SECTION 133, 134 RS-5, 135RS-6

FOUND IRON PIPE
 N 1/4 COR. SEC 16
 DOC. NO. A01889065

DATE: _____
 TIME: _____
 SURVEYOR: _____
 REF: _____

PART OF THE NE¹/₄ OF SECTION 19, PART OF THE SW¹/₄ OF SECTION 17, AND PART OF THE NW¹/₄ OF SECTION 20, T1S, R9W, OF THE 3RD PM, ST. CLAIR COUNTY, ILLINOIS

BEARINGS SHOWN HEREON ARE BASED ON SURVEY CONTROL DATA AS PROVIDED BY THE ILLINOIS DEPARTMENT OF TRANSPORTATION.

FAP ROUTE	SECTION	COUNTY	TOTAL SHEETS	SHEET NO.
809	133,134 RS-4, 135 RS-5	MONROE / ST. CLAIR	PL 38	PL 38
STA. 263+00		TO STA. 280+00		
CONTRACT NO.: 01902				
R-98-008-03				



LEGEND

- SECTION CORNER
- QUARTER SECTION CORNER
- EXISTING CENTERLINE
- EXISTING RIGHT OF WAY LINE
- EXISTING EASEMENT LINE
- PROPOSED CENTERLINE
- PROPOSED RIGHT OF WAY LINE
- PROPOSED TEMPORARY EASEMENT LINE
- PROPOSED PERMANENT EASEMENT LINE
- SECTION LINE
- QUARTER SECTION LINE
- QUARTER QUARTER SECTION LINE
- PROPERTY (DEED) LINE
- APL APPARENT PROPERTY LINE
- 121.45' MEASURED DIMENSION
- 123.45' (COMP) COMPUTED DIMENSION
- (123.45') RECORDED DIMENSION
- FOUND IRON PIPE OR IRON ROD AT CORNER UNLESS OTHERWISE NOTED
- SET 5/8 INCH IRON ROD AT CORNER UNLESS OTHERWISE NOTED
- PERMANENT SURVEY MONUMENT, I.D.O.T. STD. 667101 (TO BE SET BY OTHERS)
- CUT CROSS FOUND OR SET
- FOUND RIGHT OF WAY MARKER
- SAME OWNERSHIP
- EXISTING BUILDING

- STAKING OF PROPOSED RIGHT OF WAY. SET 5/8 INCH METAL ROD WITH DIVISION OF HIGHWAY SURVEY MARKER TO MONUMENT THE POSITION SHOWN, IDENTIFIED BY INSCRIPTION DATA AND SURVEYORS REGISTRATION NUMBER.
- M STAKING OF PROPOSED RIGHT OF WAY IN CULTIVATED AREAS. SET 3/8 INCH METAL ROD WITH DIVISION OF HIGHWAY SURVEY MARKER 20 INCHES BELOW GROUND SURFACE TO MONUMENT THE POSITION SHOWN, IDENTIFIED BY INSCRIPTION DATA AND SURVEYORS REGISTRATION NUMBER.

STATE OF MISSOURI)
) SS
 CITY OF ST. LOUIS)


I, RONNIE D. LOWE, AN ILLINOIS PROFESSIONAL LAND SURVEYOR, CERTIFY THAT I HAVE SURVEYED THE PLAT OF HIGHWAY SHOWN HEREON AND THAT THIS PROFESSIONAL SERVICE CONFORMS TO THE CURRENT ILLINOIS MINIMUM STANDARDS FOR A BOUNDARY SURVEY FOR THE PROPOSED PARCEL(S) TO BE ACQUIRED BY THE STATE OF ILLINOIS, DEPARTMENT OF TRANSPORTATION, SHOWN HEREON.

DATED _____

RONNIE D. LOWE, PLS NO. 035-003363
 LICENSE EXPIRATION DATE: 11/30/2006

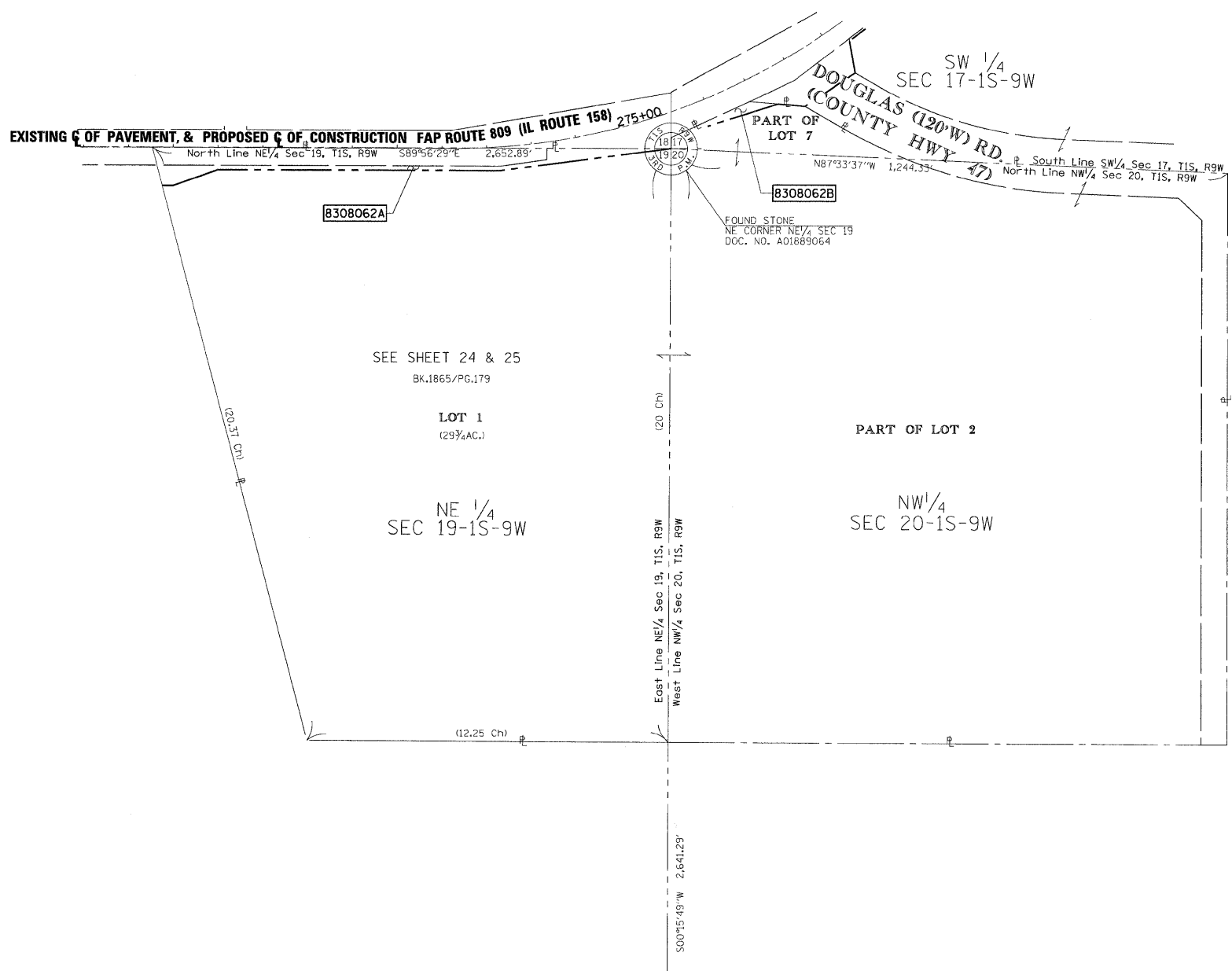
DAVID MASON & ASSOCIATES
 Engineering
 Architecture
 Surveying
 800 South Vandeventer Avenue
 St. Louis, MO 63110
 (314) 594-1030
 ILLINOIS LICENCE NO: 184-003391
 Expiration Date: April 30, 2007

ILLINOIS DEPARTMENT OF TRANSPORTATION
PLAT OF HIGHWAYS
 FAP ROUTE 809 (IL 158)
 SECTION 133,134 RS-4, 135 RS-5
 MONROE AND ST. CLAIR COUNTY
 JOB NO. R-98-008-03



COMPLETION DATE OF FIELD WORK PERFORMED	RIGHT OF WAY STAKING: XXXXXXXXXXXXX
LAND SURVEY: OCTOBER 06, 2006	

ILLINOIS DEPARTMENT OF TRANSPORTATION
 DIVISION OF HIGHWAYS/DISTRICT 8
 1102 EASTPORT PLAZA DRIVE
 COLLINGSVILLE, ILLINOIS 62234-6198
 SHEET 1 IS A COVER SHEET



1"=150'



FOUND STONE
 SE CORNER NE 1/4 SEC 19
 MON REC BK 2626, PG 1409

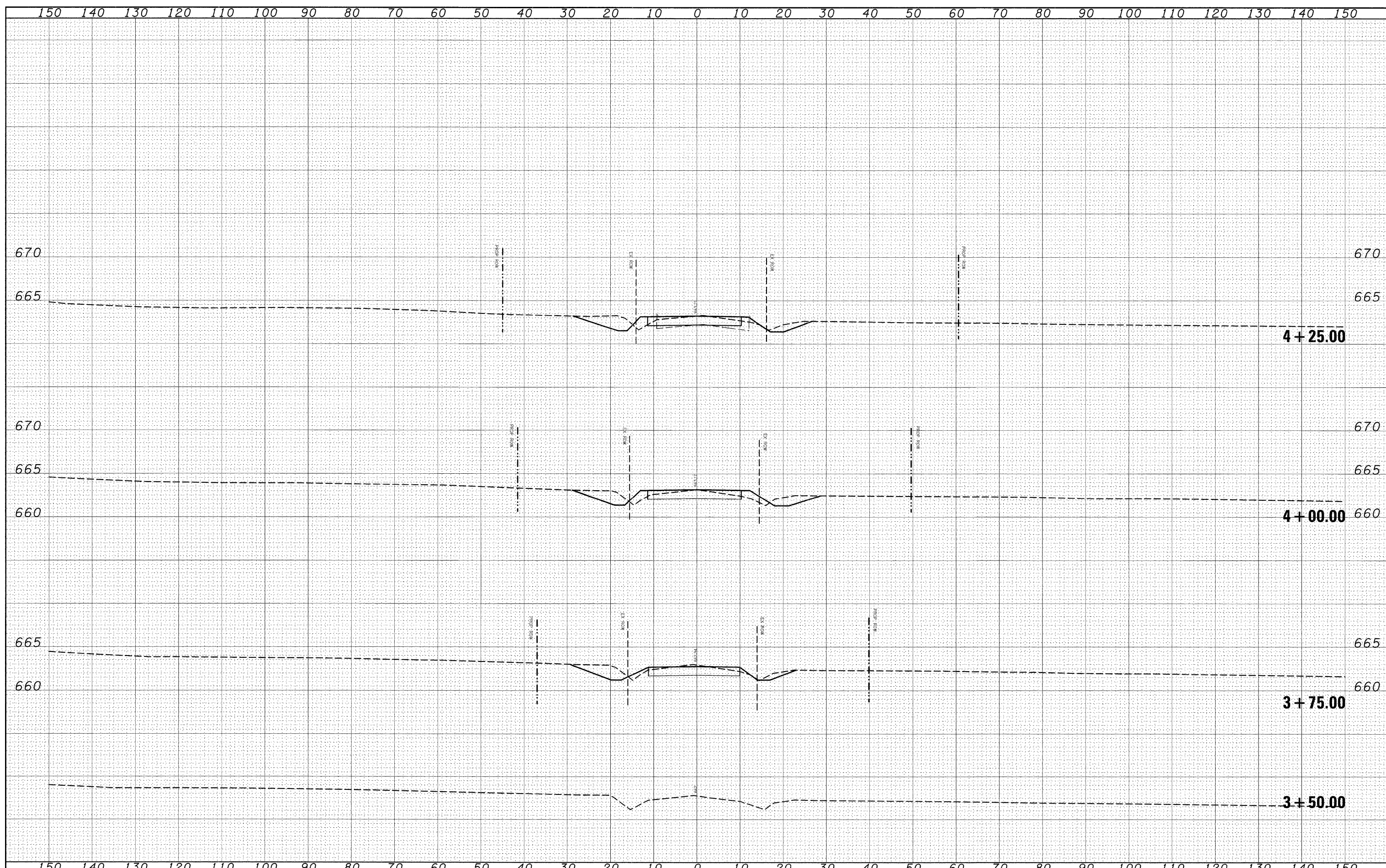
NO.	DATE	DESCRIPTION	BY

DATE: 11/30/2006
 TIME: 10:00 AM
 REF: 11/30/2006
 REF: 11/30/2006

DATE: 11/30/2006

BY	DATE
SURVEYED	
PLOTTED	
TEMPLATE	
AREAS CHECKED	
FINAL SURVEY	
NOTE BOOK	
NO.	

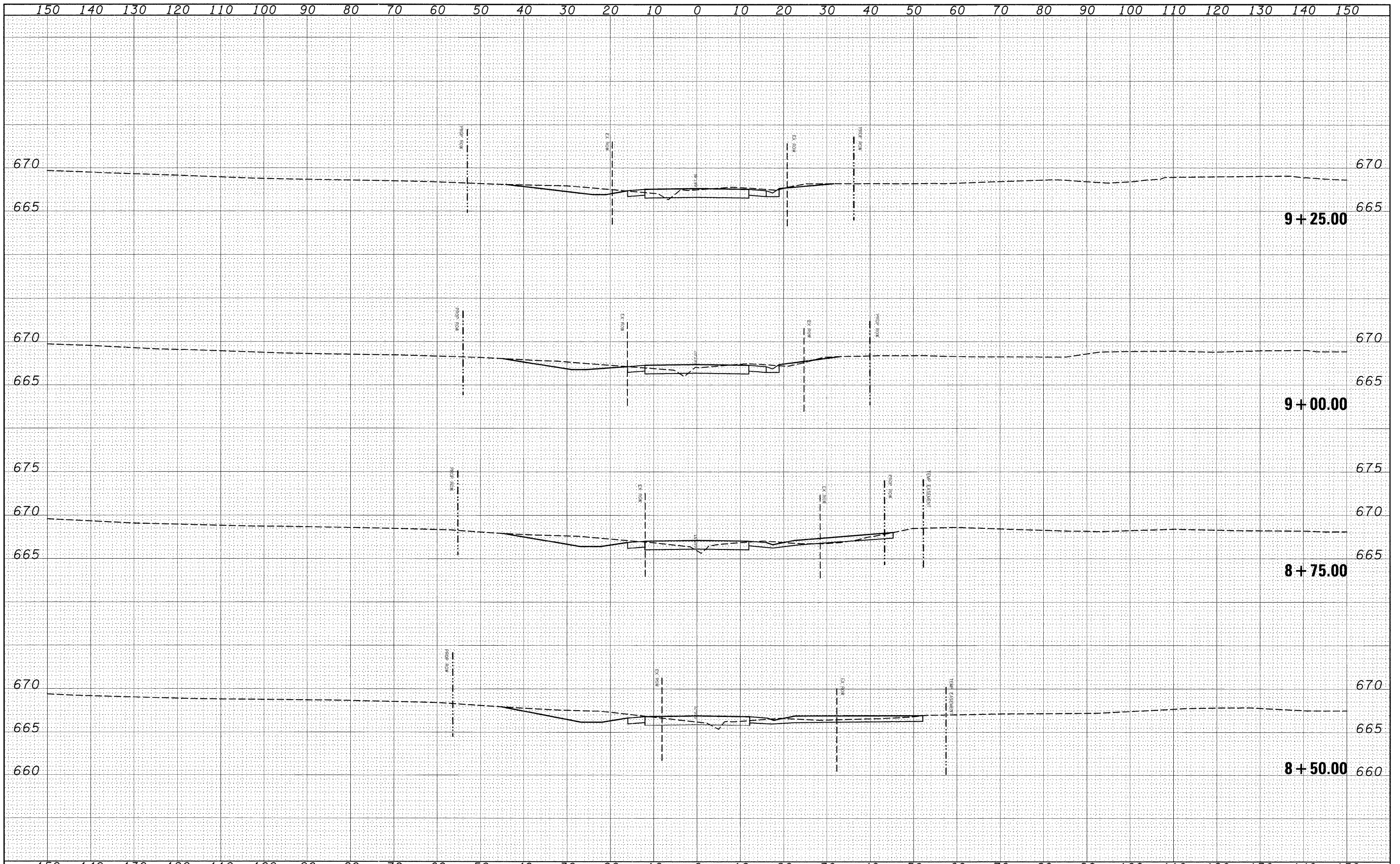
BY	DATE
SURVEYED	
PLOTTED	
TEMPLATE	
AREAS CHECKED	
ORIGINAL SURVEY	
NOTE BOOK	
NO.	



FILE NAME = #FILE#	USER NAME = #USER#	DESIGNED - ---	REVISED - ---	STATE OF ILLINOIS DEPARTMENT OF TRANSPORTATION	CROSS SECTIONS BOHLEYVILLE ROAD			F.A.P. RTE. 809	SECTION (133,134)RS-4,135RS-5	COUNTY ST. CLAIR, MONROE	TOTAL SHEETS SR11	SHEET NO. SR4
	PLOT SCALE = #SCALE#	DRAWN - ---	REVISED - ---		SCALE: _____	SHEET NO. ___ OF ___ SHEETS	STA. 3+50.00 TO STA. 4+25.00	CONTRACT NO. 76408				
	PLOT DATE = #DATE#	CHECKED - ---	REVISED - ---		FED. ROAD DIST. NO. _____ ILLINOIS FED. AID PROJECT							
		DATE - ---	REVISED - ---									

DATE	
BY	
FINAL SURVEY	SURVEYED
NOTE BOOK	PLOTTED
NO.	TEMPLATE
	AREAS CHECKED
	AREAS CHECKED

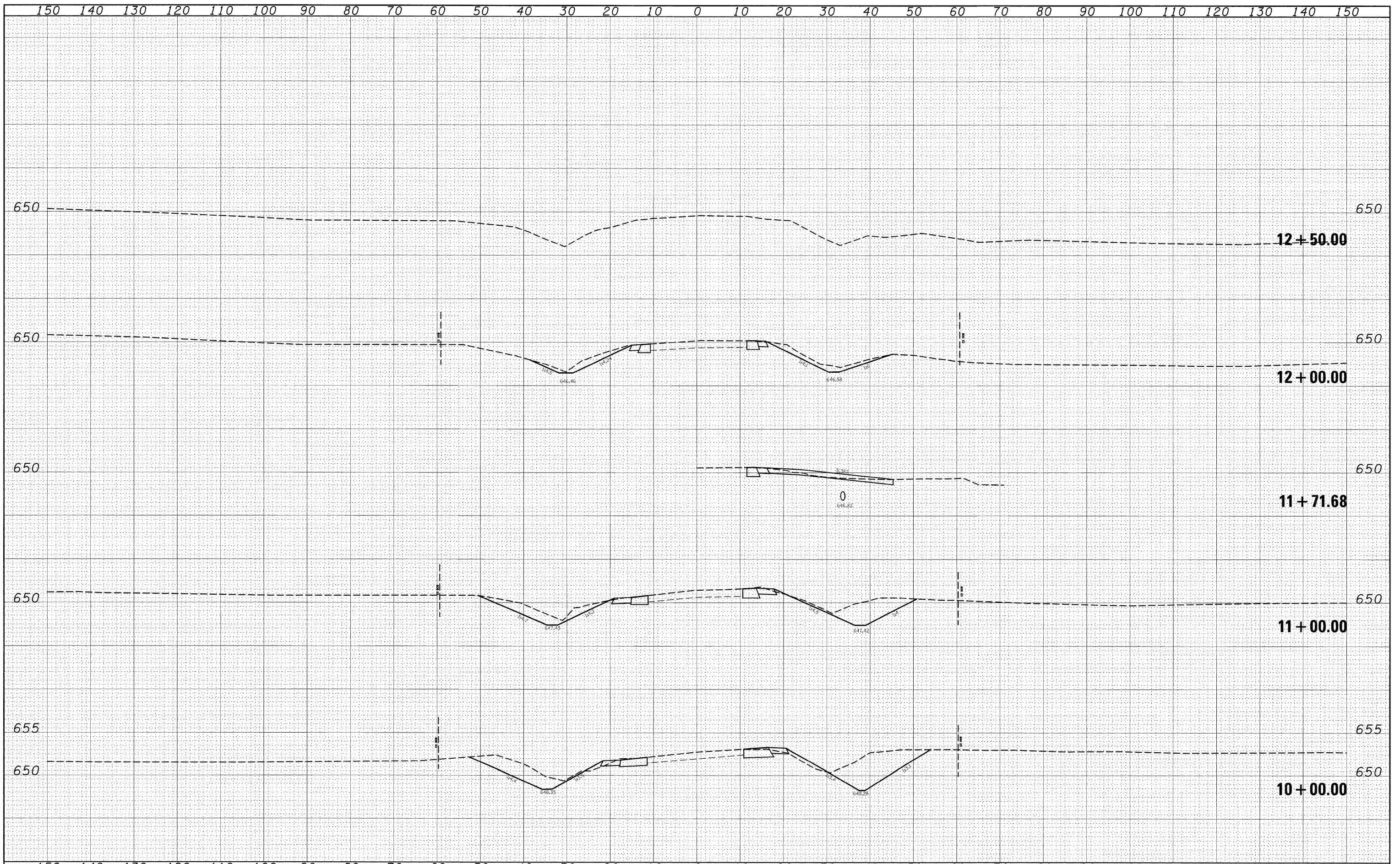
DATE	
BY	
ORIGINAL SURVEY	SURVEYED
NOTE BOOK	PLOTTED
NO.	TEMPLATE
	AREAS CHECKED
	AREAS CHECKED



FILE NAME =	USER NAME = #USER#	DESIGNED - ---	REVISED - ---	STATE OF ILLINOIS DEPARTMENT OF TRANSPORTATION	CROSS SECTIONS TIPLE LAKES ROAD			F.A.P. RTE.	SECTION	COUNTY	TOTAL SHEETS	SHEET NO.
#FILE#		DRAWN - ---	REVISED - ---		SCALE: _____	SHEET NO. ___ OF ___ SHEETS	STA. 8+50.00 TO STA. 9+25.00	809	(133,134)RS-4,135RS-5	ST. CLAIR, MONROE	SR11	SR8
		CHECKED - ---	REVISED - ---					CONTRACT NO. 76408				
		DATE - ---	REVISED - ---		FED. ROAD DIST. NO. - ILLINOIS FED. AID PROJECT							

BY	DATE
FINAL SURVEY	SURVEYED
NOTE BOOK	PLOTTED
NO.	TEMPLATE
	AREAS CHECKED

BY	DATE
ORIGINAL SURVEY	SURVEYED
NOTE BOOK	PLOTTED
NO.	TEMPLATE
	AREAS CHECKED



FILE NAME =	USER NAME = karlasal	DESIGNED -	REVISD -	STATE OF ILLINOIS DEPARTMENT OF TRANSPORTATION	CROSS SECTIONS DOUGLAS ROAD			F.A.P. RTE.	SECTION	COUNTY	TOTAL SHEETS	SHEET NO.
et:\pw_work\PWIDOT\KARLASAL\dms51225\ssht01902	jj.dgn	DRAWN -	REVISD -		809	(133,134)RS-4,135RS-5	ST.CLAIR,MONROE	SR11	SR11			
		CHECKED -	REVISD -		SCALE: _____ SHEET NO. ___ OF ___ SHEETS STA. 10+00.00 TO STA. 12+50.00			CONTRACT NO. 76408				
		DATE -	REVISD -		FED. ROAD DIST. NO. _ [ILLINOIS] FED. AID PROJECT							