

F.A.I. RTE.	SECTION	COUNTY	TOTAL SHEETS	SHEET NO.
64	82-(8,9,10)RS-3	ST. CLAIR/CLINTON	78	1
FED. ROAD DIST. NO.	ILLINOIS	CONTRACT NO. 76855		

STATE OF ILLINOIS
DEPARTMENT OF TRANSPORTATION
DIVISION OF HIGHWAYS

**PROPOSED
HIGHWAY PLANS**

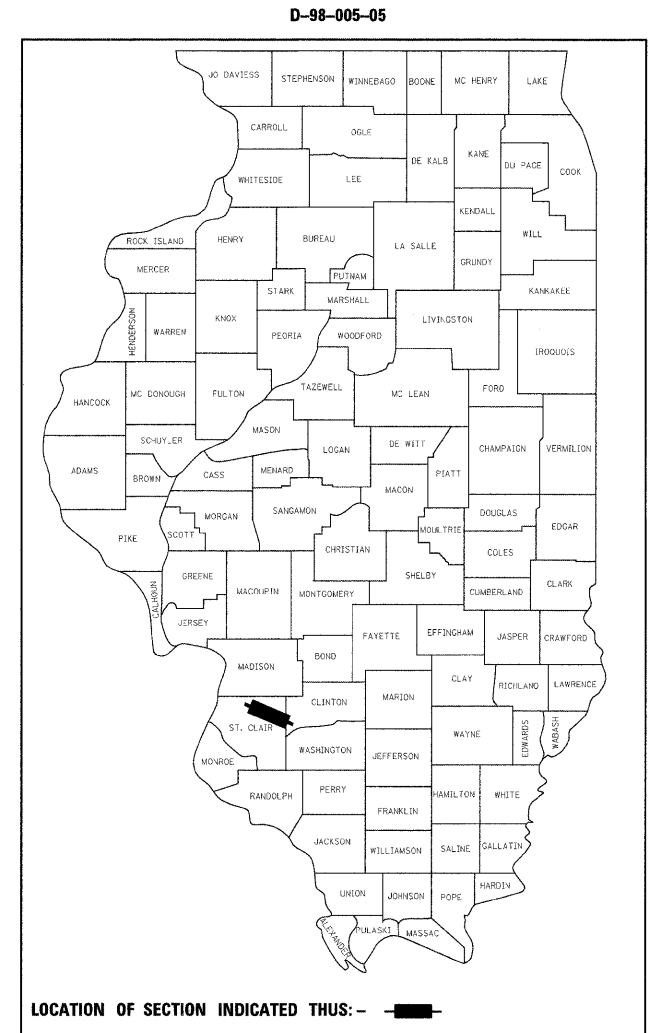
FOR INDEX OF SHEETS, SEE SHEET NO. 2

TRAFFIC DATA

ADT	Begin Project to IL 4	IL 4 to IL 161	IL 161 to End Project
Current (2005):	32,600	28,600	23,700
20-Year (2025):	45,600	38,500	31,900
SU %:	3.8%	4.7%	6.5%
MU %:	19.4%	21.3%	26.5%

FAI ROUTE 64
SECTION 82-(8,9,10)RS-3
PROJECT: IM-064-2(122)019
ST. CLAIR-CLINTON COUNTY

**PATCHING, RESURFACING & BRIDGE REPAIR
C-98-023-05**




PREPARED BY:
HENRY, WEISENHEIMER & GENDE, INC.
ENGINEERS
CARLYLE, ILLINOIS 62231
(618) 594-3711

SEE SHEET 76 OF BRIDGE PLANS
FOR BRIDGE ENGINEER'S STAMP

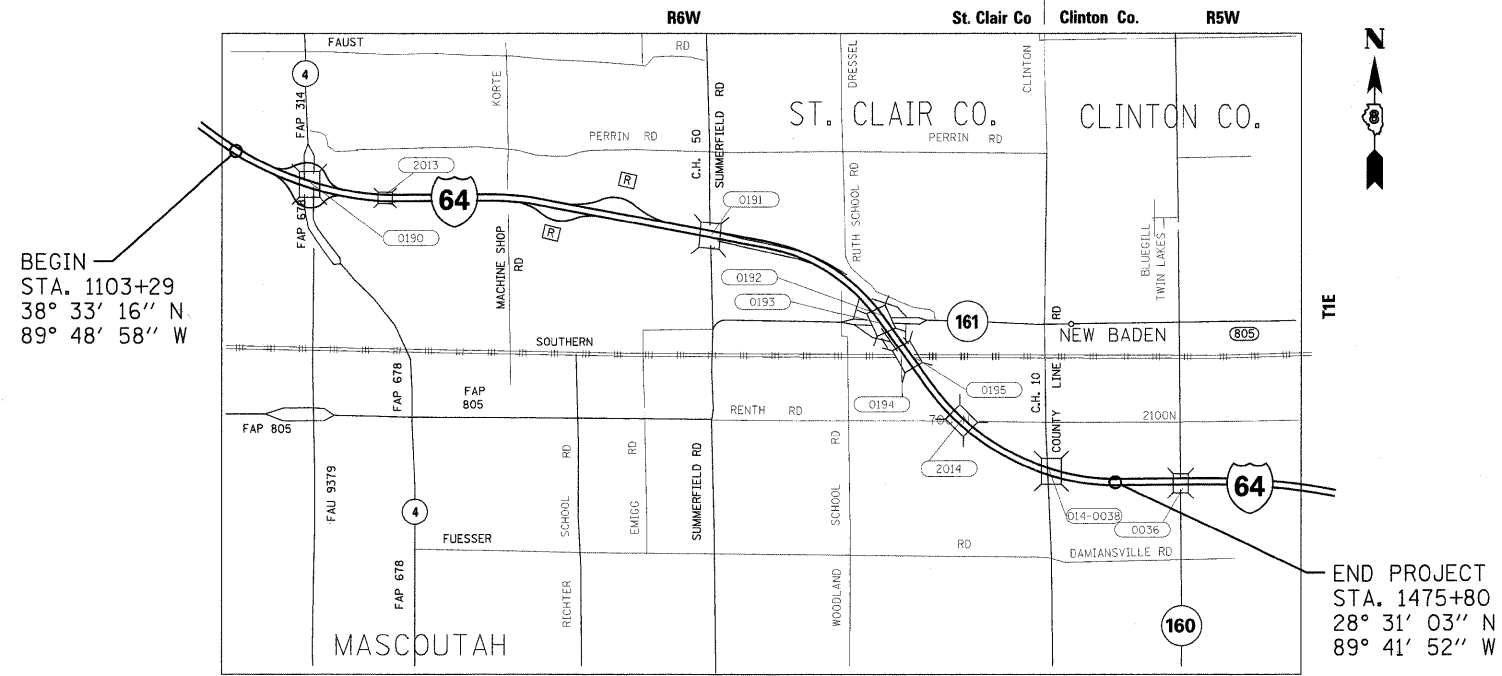
RESPONSIBLE FOR
BRIDGE REPAIR PLANS,
SHEETS 62 TO 78



GONZALEZ COMPANIES, LLC
CONSTRUCTION MANAGEMENT &
ENGINEERING CONSULTANTS



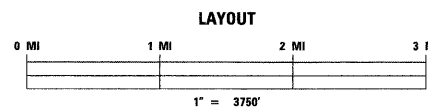
RESPONSIBLE FOR
ROADWAY PLANS,
SHEETS 1 TO 61



LOCATION MAP

MASCOUTAH & LOOKING GLASS TOWNSHIPS

GROSS LENGTH = 37,251 Feet OR 7.06 Miles
NET LENGTH = 37,251 Feet OR 7.06 Miles



J.U.L.I.E.
JOINT UTILITY LOCATION INFORMATION FOR EXCAVATION
1-800-892-0123
OR 811

PROJECT ENGINEER PATTI LEBEAU 618-346-3179
PROJECT MANAGER CHERYL KEPLAR 618-346-3186

CONTRACT NO. 76855

STATE OF ILLINOIS
DEPARTMENT OF TRANSPORTATION
DIVISION OF HIGHWAYS

SUBMITTED December 11, 20 08

Mary Colamie
DEPUTY DIRECTOR OF HIGHWAYS, REGION 5 ENGINEER

January 30, 20 09
Charles J. Ingersoll
ENGINEER OF DESIGN AND ENVIRONMENT

January 30, 20 09
Christine M. Reed
DIRECTOR OF HIGHWAYS, CHIEF ENGINEER

**PRINTED BY THE AUTHORITY
OF THE STATE OF ILLINOIS**

PLOT DRIVER = C:\Program Files\Autodesk\AutoCAD 2004\Plot\Plotter\FULL.PLT
PEN TABLE = C:\Program Files\Autodesk\AutoCAD 2004\Plot\Plotter\11x17-sub.tbl