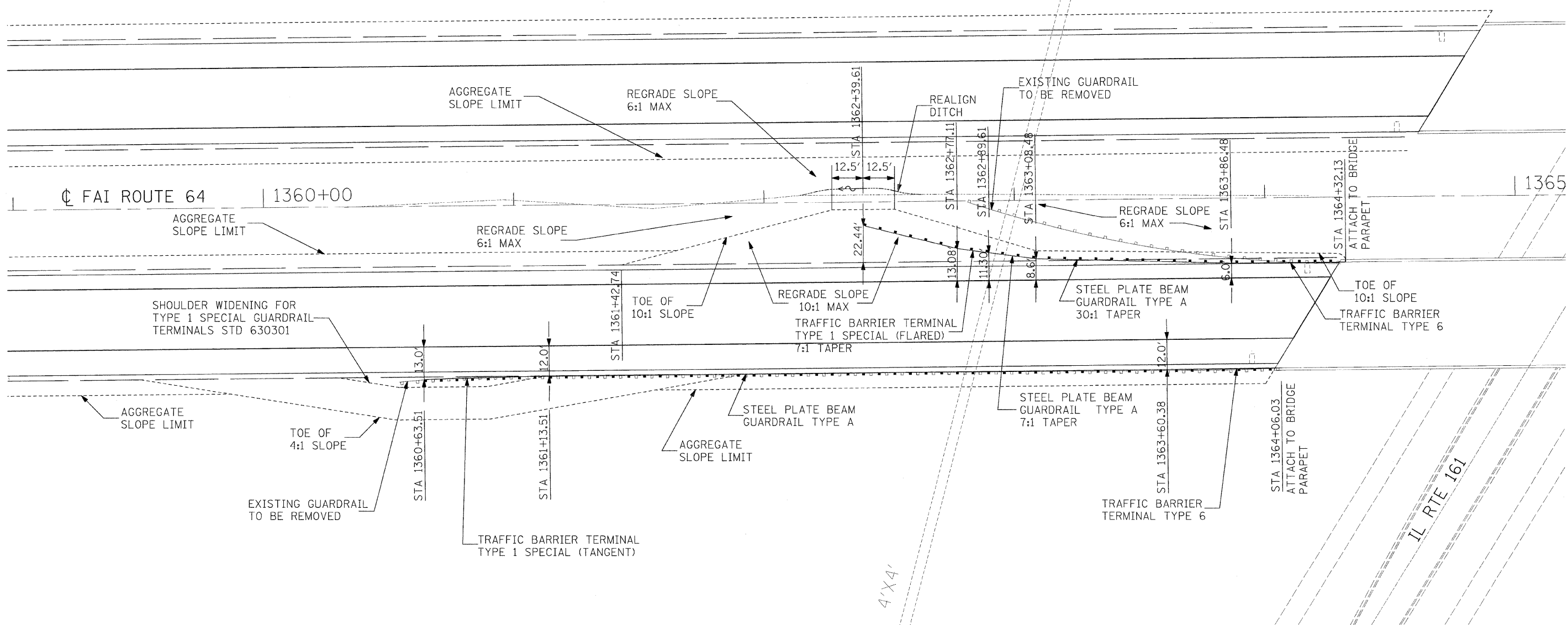
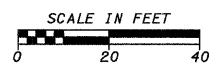
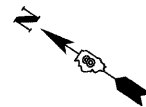


GUARDRAIL PAY LIMITS DETAIL



PLOT DRIVER = C:\Program Files\Bentley\MapSystems\Plotter\Inter-Plotter.plt  
 PEN TABLE = C:\Program Files\Bentley\MapSystems\PenTable\espen.tbl

FILE NAME = D876855-ah-02-dt-1-gr.dgn	USER NAME = Steve	DESIGNED - SCF	REVISED -	<b>STATE OF ILLINOIS DEPARTMENT OF TRANSPORTATION</b>	<b>GUARDRAIL DETAILS</b>			F.A.I. RTE. = 64	SECTION = 82-(8,9,10)RS-3	COUNTY = ST. CLAIR-CLINTON	TOTAL SHEETS = 78	SHEET NO. = 54
PLOT SCALE = 20,0000' / IN.	CHECKED - TJQ	DATE = 12/12/08	REVISED -		SCALE: 1"=20'	SHEET NO. 1 OF 6 SHEETS	STA. 1358+00 TO STA. 1373+00	CONTRACT NO. 76855				
PLOT DATE = 1/29/2009	DATE = 12/12/08	REVISED -	REVISED -		FED. ROAD DIST. NO. ILLINOIS FED. AID PROJECT							
GONZALEZ COMPANIES, LLC 618-222-2221 WWW.GONZALEZCOS.COM												