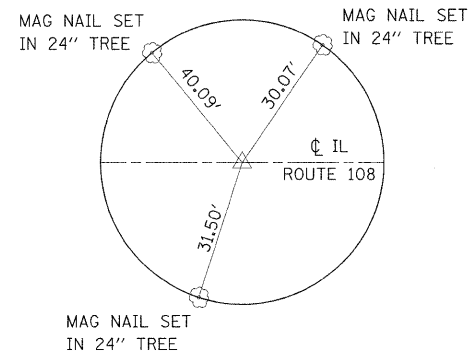
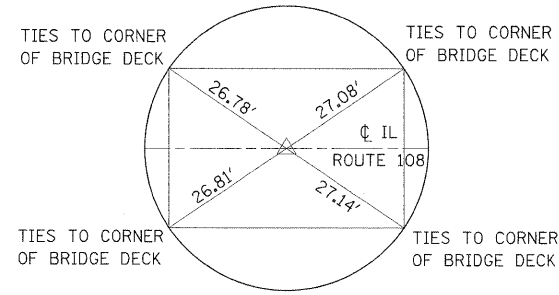


BENCH MARK 104: CHISELED "□" ON TOP OF NW WINGWALL OF IL RT 108 BRIDGE (SN: 031-0026) OVER TAYLOR CREEK BRANCH, LOCATED ±0.55 MILE WEST OF RT 267.
APPROX. STA. = 1123+20, 18' LT., ELEV. 514.757

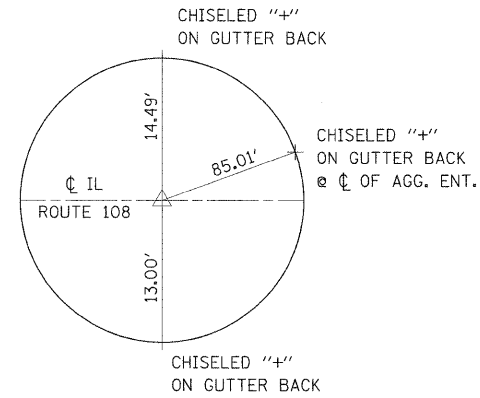
BENCH MARK 106 RR SPIKE FOUND IN POWER POLE, LOCATED ON THE SOUTH SIDE OF IL RT 108, ±460' EAST OF RT 108 BRIDGE (SN:031-0024) OVER TAYLOR CREEK
APPROX. STA. = 1072+93, 38' RT., ELEV. 534.801



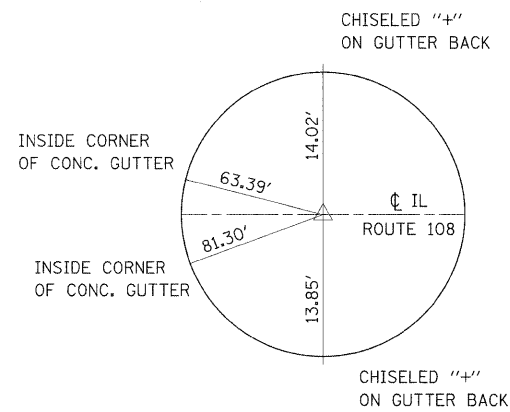
TIE POINT
SN 031-0024
MAG NAIL
CL STA 1059+07.88



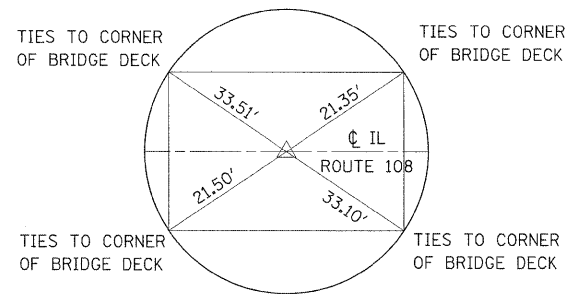
TIE POINT
SN 031-0024
MAG NAIL
BRIDGE CL STA 1068+35.00



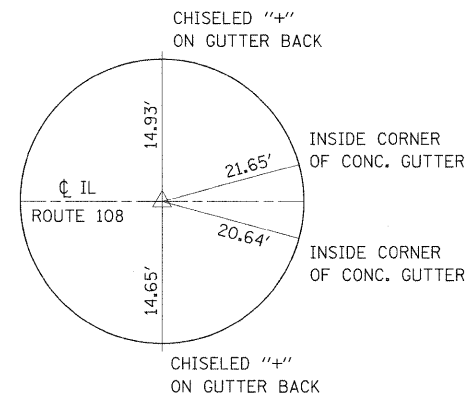
TIE POINT
SN 031-0024
MAG NAIL
CL STA 1076+10.40



TIE POINT
SN 031-0026
MAG NAIL
CL STA 1115+55.99



TIE POINT
SN 031-0026
MAG NAIL
BRIDGE CL STA 1123+55.00



TIE POINT
SN 031-0026
MAG NAIL
CL STA 1131+23.92

NOTES: ALL TIES PULLED DIRECT
NOT TO SCALE

FILE NAME =	USER NAME = harbaughrd	DESIGNED -	REVISED -	STATE OF ILLINOIS DEPARTMENT OF TRANSPORTATION	TIE POINTS AND BENCHMARKS			F.A.P. RTE.	SECTION	COUNTY	TOTAL SHEETS	SHEET NO.	
ct:\pw_work\pwidot\harbaughrd\dms51989\p	01506a.dgn	DRAWN -	REVISED -					761	104-BR-2	GREENE	82	9	
	PLOT SCALE = 50.0000' / IN.	CHECKED -	REVISED -		SCALE: NTS			SHEET NO.	OF SHEETS	STA.	TO STA.	CONTRACT NO. 76987	
	PLOT DATE = 12/18/2008	DATE -	REVISED -		FED. ROAD DIST. NO. ILLINOIS FED. AID PROJECT								