


F.A.P. RTE	SECTION	COUNTY	TOTAL SHEETS	SHEET NO
64	-	PEORIA	186	71
STA.		TO STA.		
FED. ROAD DISTRICT NO.		ILLINOIS	FED. AID PROJECT	
CONTRACT 88803				

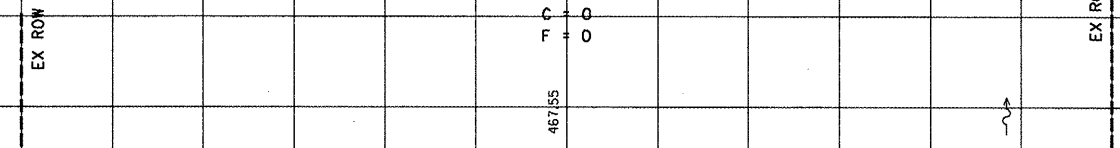
THE LOCATIONS OF EXISTING WATER MAINS, GAS MAINS, SEWERS, ELECTRIC POWER LINES, TELEPHONE LINES AND OTHER UTILITIES AS SHOWN ON THE PLANS ARE BASED ON CAREFUL FIELD INVESTIGATION AND THE BEST INFORMATION AVAILABLE, BUT THEY ARE NOT GUARANTEED. UNLESS ELEVATIONS ARE SHOWN ALL UTILITY LOCATIONS SHOWN ON THE CROSS SECTIONS ARE BASED ON THE APPROXIMATE DEPTH SUPPLIED BY THE UTILITY COMPANY. IT SHALL BE THE CONTRACTOR'S RESPONSIBILITY TO ASCERTAIN THEIR EXACT LOCATION FROM THE UTILITY COMPANIES AND BY FIELD INSPECTION.

475  
470  
465  
460  
  
475  
470  
465  
460  
  
475  
470  
465  
460

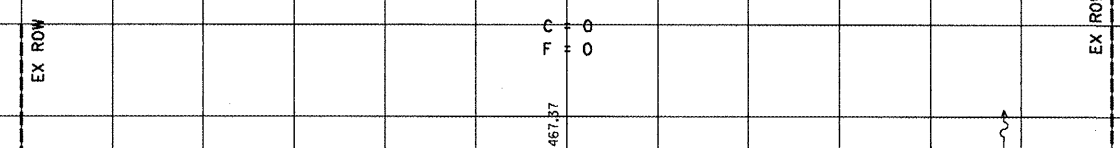
475  
470  
465  
460  
  
475  
470  
465  
460  
  
475  
470  
465  
460



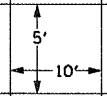
61+91.57



61+50.00



61+00.00



140 130 120 110 100 90 80 70 60 50 40 30 20 10 0 10 20 30 40 50 60 70 80 90 100 110 120 130 140 150