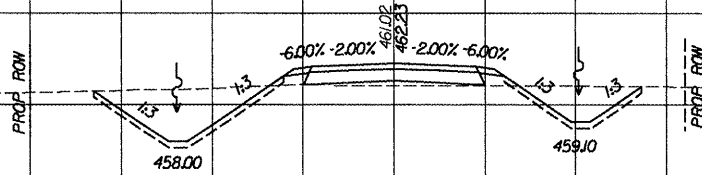


• 110,121RS-611RS-4101BR				
F.A.P. RTE.	SECTION	COUNTY	TOTAL SHEETS	SHEET NO.
64		PEORIA	186	114
STA.		TO STA.		
FED. ROAD DISTRICT NO.		ILLINOIS	ILL. RTE 29	
CONTRACT 88803				

465

460



EARTH EXCA = 45 SF
 FILL = 6 SF
 TOPSOIL REPL = 12 SF

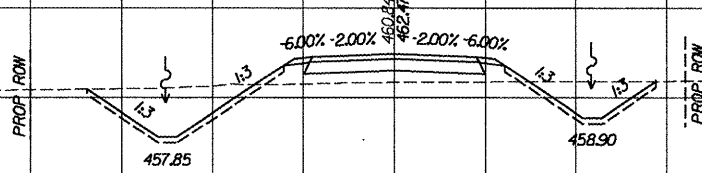
30+00.00

465

460

465

460



EARTH EXCA = 43 SF
 FILL = 18 SF
 TOPSOIL REPL = 8 SF

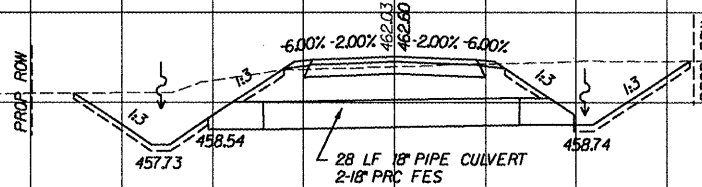
29+50.00

465

460

465

460



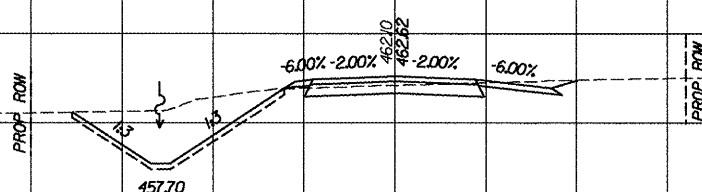
29+10.00

465

460

465

460



EARTH EXCA = 55 SF
 FILL = 0 SF
 TOPSOIL REPL = 8 SF

29+00.00



140 130 120 110 100 90 80 70 60 50 40 30 20 10 0 10 20 30 40 50 60 70 80 90 100 110 120 130 140 150

RELOCATED TR103