

ROUTE NO.	SECTION	CITY	TOTAL SHEETS	SHEET NO.
FAU 7356	06-00007-00-RP	FORSYTH	25	5
FED. ROAD DIST. NO.	ILLINOIS		PROJECT	M-5189 (041)

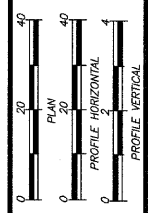
CONTRACT NUMBER 95564

REVISIONS	NO.	BY	DATE

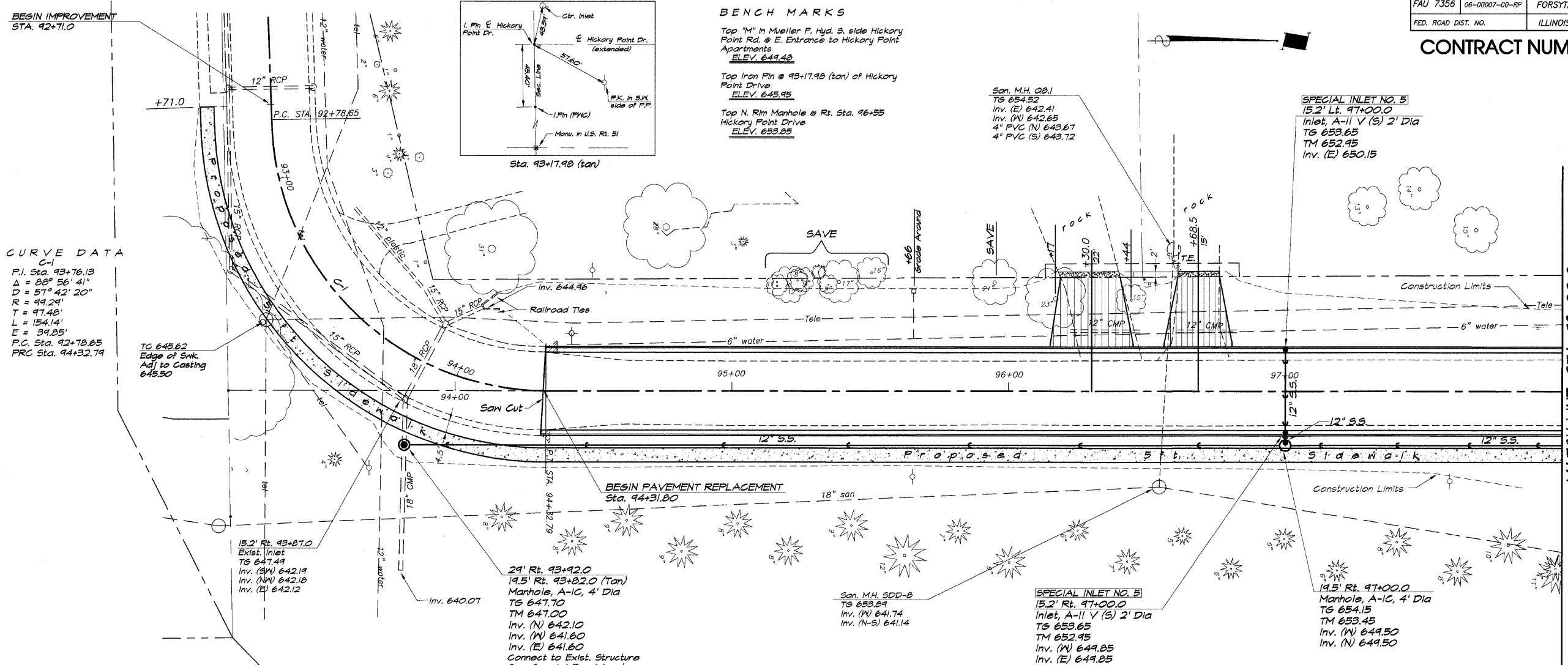
ANBRIDG & ASSOCIATES, INC.
 Consulting Engineers
GREG MILANSKI
 1070 SOUTH TAYLORVILLE ROAD
 DECATUR ILLINOIS
 Illinois License 194-001250

DESIGNED	MHP	DATE	SCALE
			1" = 20'
DRAWN	FIELD BOOK	DATE	SCALE
Lee Jenkins	000	Oct. 2007	1" = 20'
JOB NO.	DATE	SCALE	DATE
00-000	00-000	00-000	00-000

VILLAGE OF FORSYTH, ILLINOIS
 HICKORY POINT DRIVE IMPROVEMENTS
 ROADWAY PLAN AND PROFILE
 STATION 94+31.80 TO 98+00.00

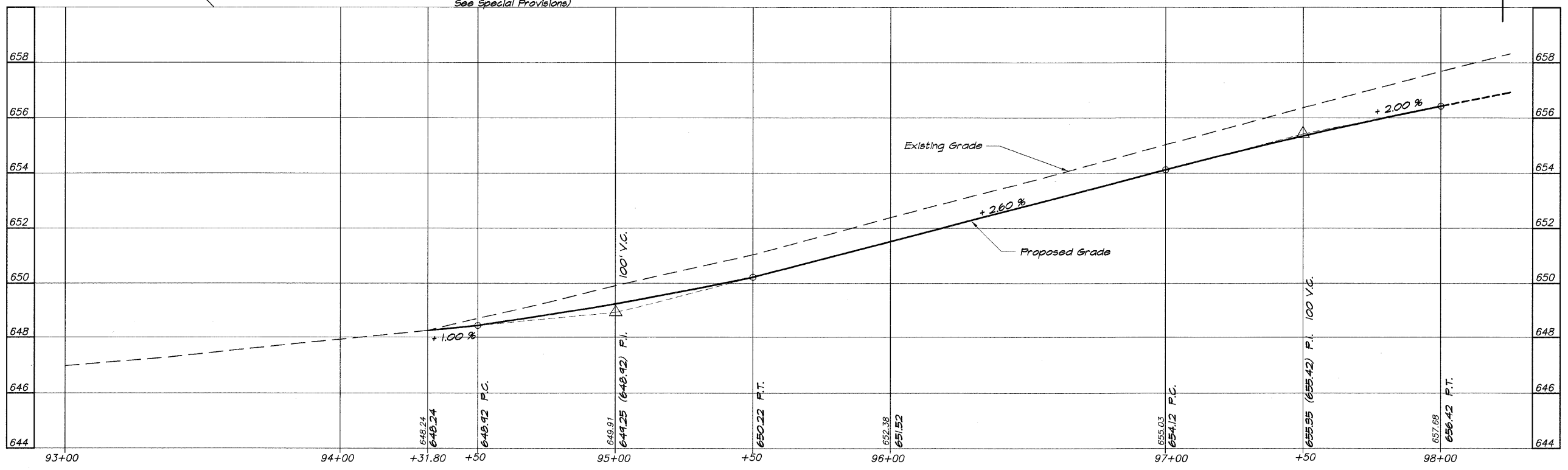


SHEET NO. **5**
 OF **25**



CURVE DATA
 C-1
 P.I. Sta. 93+76.13
 $\Delta = 88^\circ 56' 41''$
 $D = 57^\circ 42' 20''$
 $R = 99.29'$
 $T = 97.48'$
 $L = 154.14'$
 $E = 39.85'$
 P.C. Sta. 92+78.65
 P.T. Sta. 94+32.79

BENCH MARKS
 Top "M" in Mueller F. Hyd. S. side Hickory Point Rd @ E. Entrance to Hickory Point Apartments
 ELEV. 649.48
 Top Iron Pin @ 93+17.98 (tan) of Hickory Point Drive
 ELEV. 645.95
 Top N. Rim Manhole @ Rt. Sta. 96+55 Hickory Point Drive
 ELEV. 653.85



S:\Projects\07-CFD\07-01\07-01.dwg 12/16/2008 10:59:04 AM