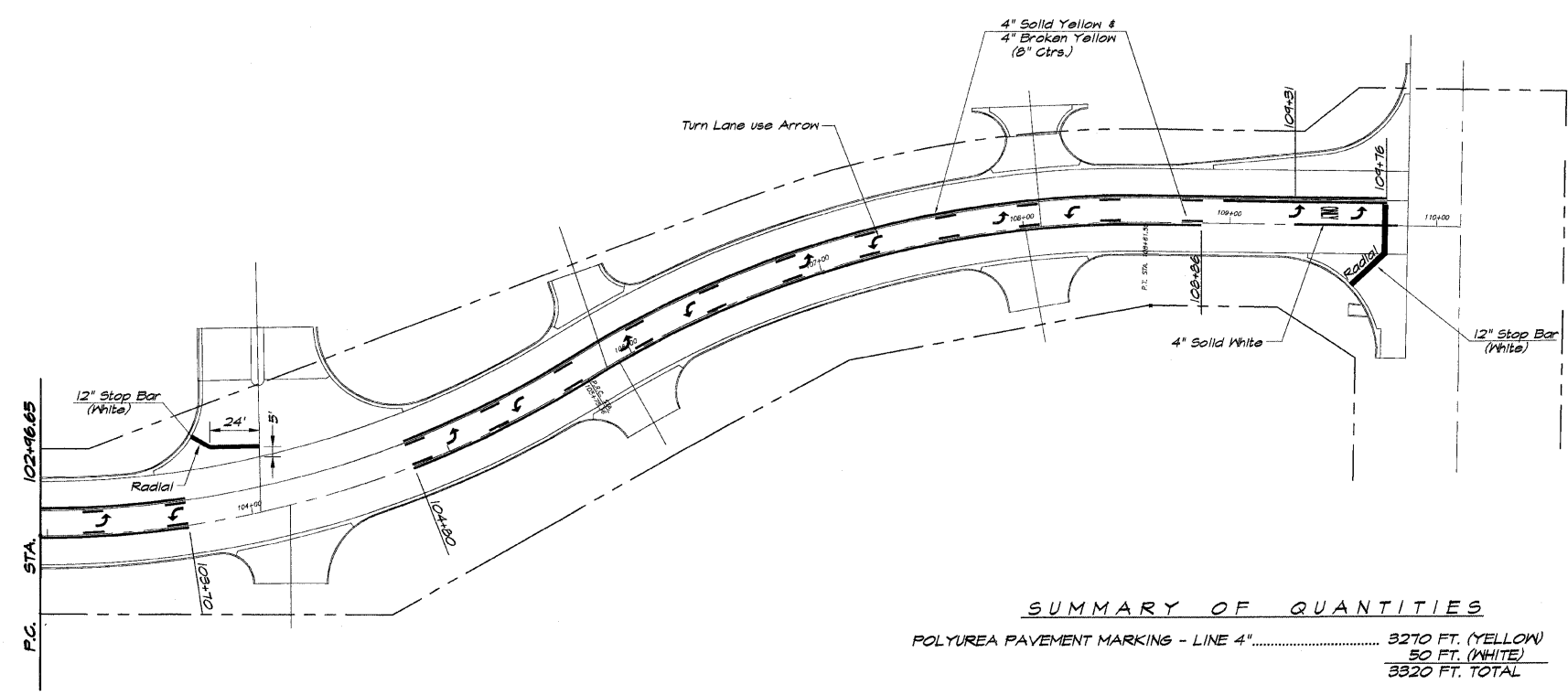
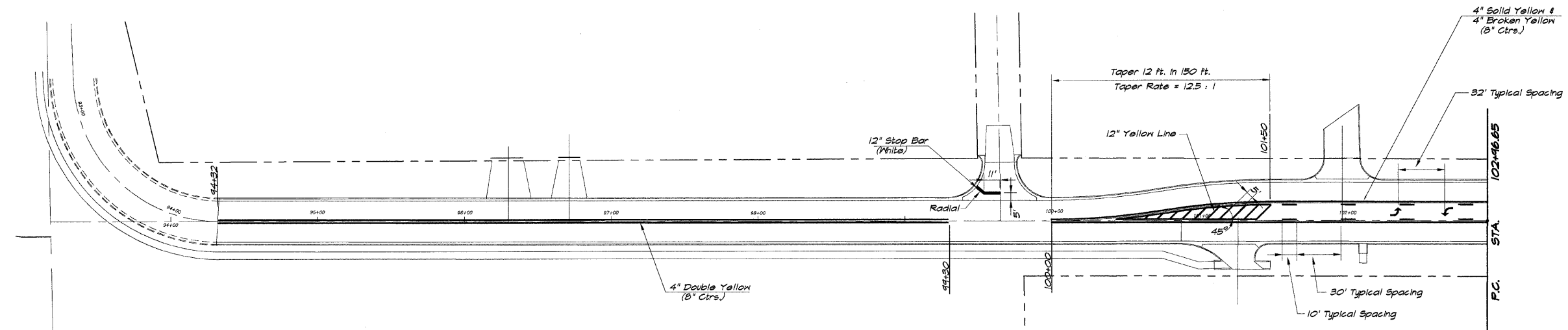


ROUTE NO.	SECTION	CITY	TOTAL SHEETS	SHEET NO.
FAU 7356	06-0007-00-RP	FORSYTH	25	13
FED. ROAD DIST. NO.	ILLINOIS		PROJECT M-5169 (041)	

CONTRACT NUMBER 95564



SUMMARY OF QUANTITIES

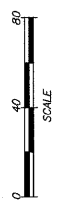
POLYUREA PAVEMENT MARKING - LINE 4"	3270 FT. (YELLOW)
	50 FT. (WHITE)
	<u>3320 FT. TOTAL</u>
POLYUREA PAVEMENT MARKING LINE - 12"	105 FT. (YELLOW)
	102 FT. (WHITE)
	<u>207 FT. TOTAL</u>
POLYUREA PAVEMENT MARKING - LETTERS & SYMBOLS	
TURN ARROWS (14)	219 SQ. FT.
LETTERS (4)	21 SQ. FT.
TOTAL	<u>240 SQ. FT.</u>

REVISIONS	NO.	BY	DATE

B. BRIDGES & ASSOCIATES, INC.
 Consulting Engineers
G. B. M. ANSKI
 1670 SOUTH TAYLORVILLE ROAD
 DECATUR, ILLINOIS 62526
 Illinois License 164-001265

DESIGNED	MAP	SCALE	1" = 40'
DRAWN	Lee Jenkins	DATE	Oct. 2007
FIELD BOOK	000	JOB NO.	00-000

VILLAGE OF FORSYTH, ILLINOIS
 HICKORY POINT DRIVE IMPROVEMENTS
 PAVEMENT MARKING PLAN



SHEET NO.
13
 OF
 25