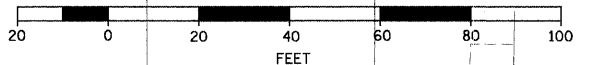


F.A.U. RTE.	SECTION	COUNTY	TOTAL SHEETS	SHEET NO.
8894	05-00073-01-PV	MADISON	68	43
STA. 92+50.00		TO STA. 103+79.86		
FED. ROAD DIST. NO. ILLINOIS		FEDERAL AID PROJECT		

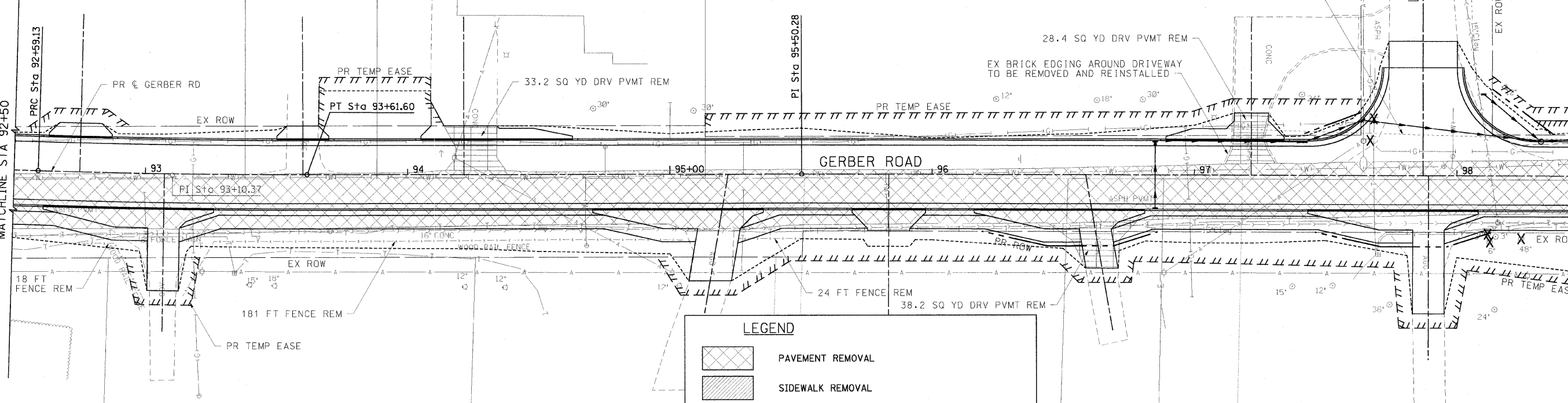


GRAPHIC SCALE



MATCHLINE STA 92+50

MATCHLINE STA 98+50




LEGEND

- PAVEMENT REMOVAL
- SIDEWALK REMOVAL
- TREE REMOVAL, ACRES
- DRIVEWAY PAVEMENT REMOVAL
- EXISTING PAVEMENT AND DRIVEWAY PAVEMENT TO BE PLOWED, DISKED OR BROKEN INTO PIECES NOT TO EXCEED 2 SQ FT IN SURFACE AREA (COST TO BE INCLUDED IN THE PRICE OF EACH EXCAVATION)
- TREE REMOVAL, UNITS
- COMBINATION CURB AND GUTTER REMOVAL OR CURB REMOVAL

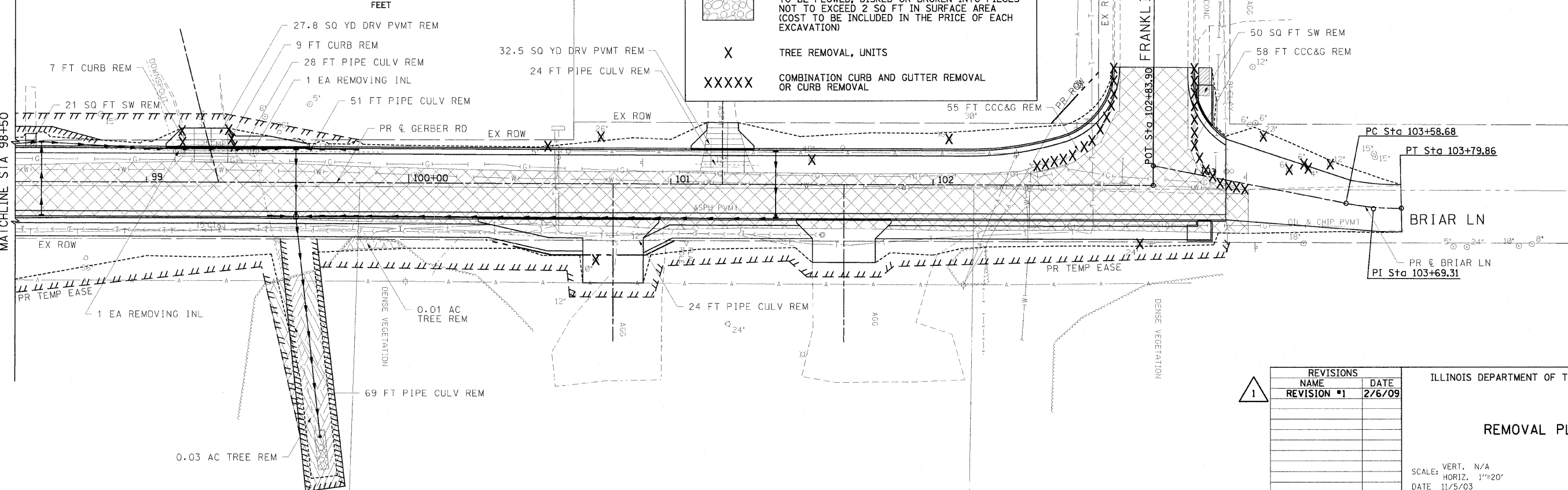


GRAPHIC SCALE



MATCHLINE STA 98+50

MATCHLINE STA 103+79.86



REVISIONS	
NAME	DATE
REVISION #1	2/6/09

ILLINOIS DEPARTMENT OF TRANSPORTATION

REMOVAL PLAN

SCALE: VERT. N/A
 HORIZ. 1"=20'
 DATE 11/5/03

DRAWN BY AJK, RJM
 CHECKED BY JWB