

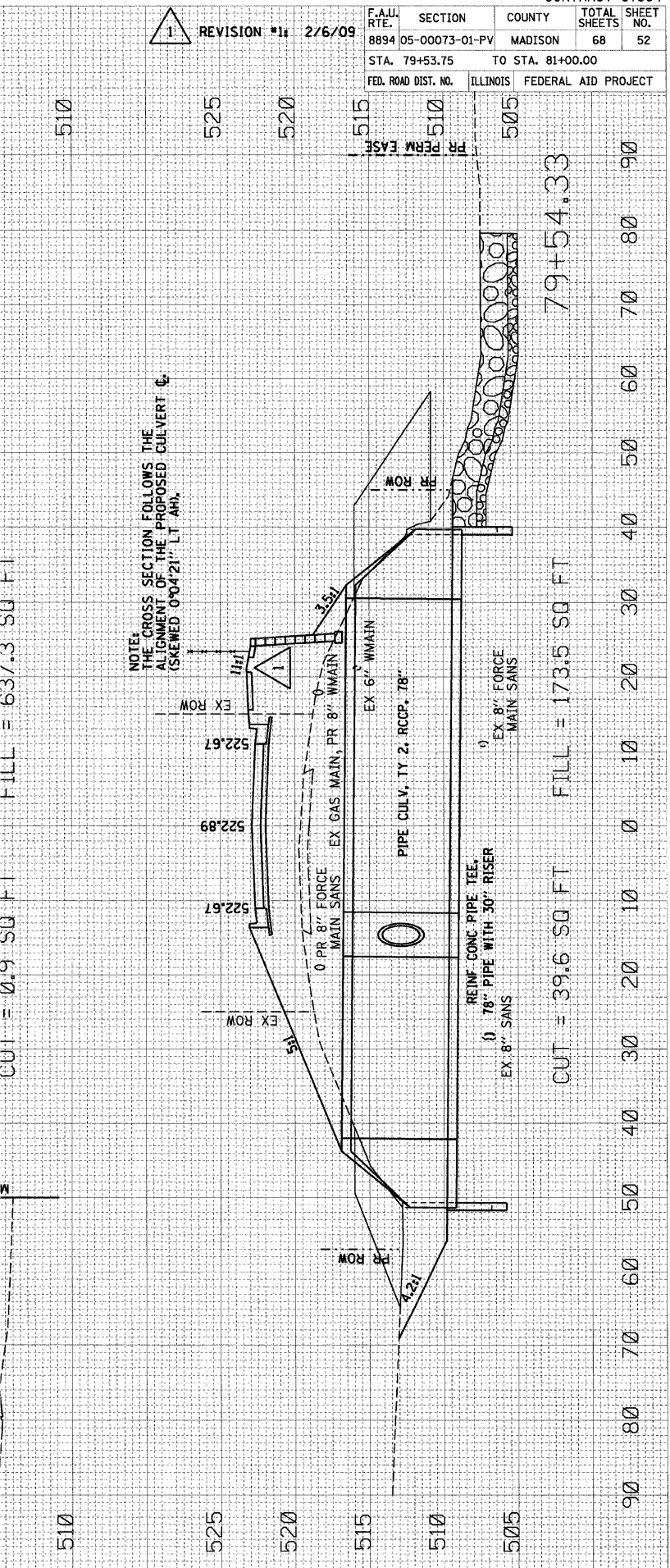
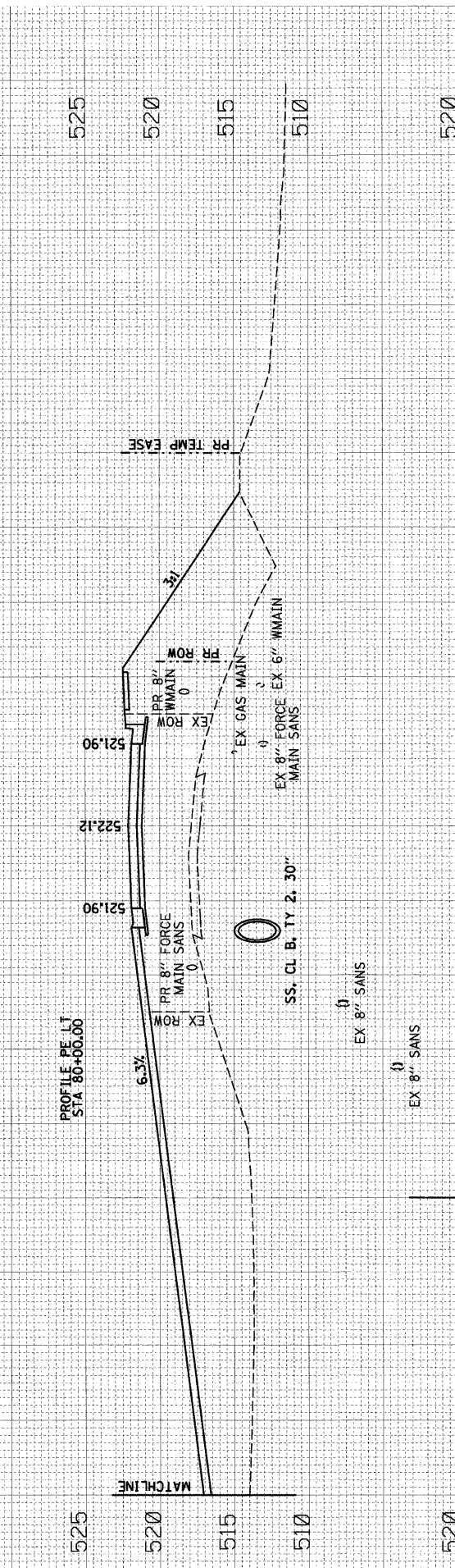
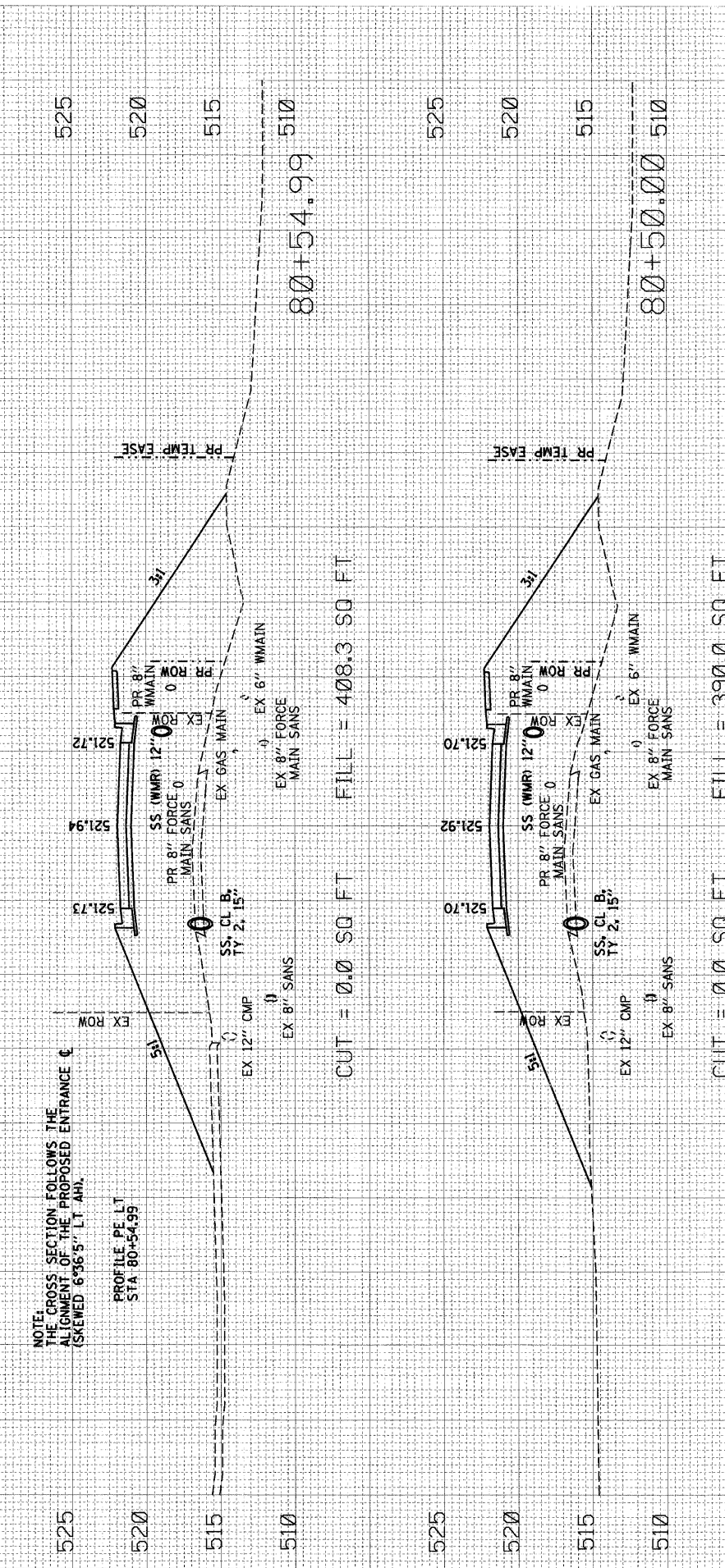
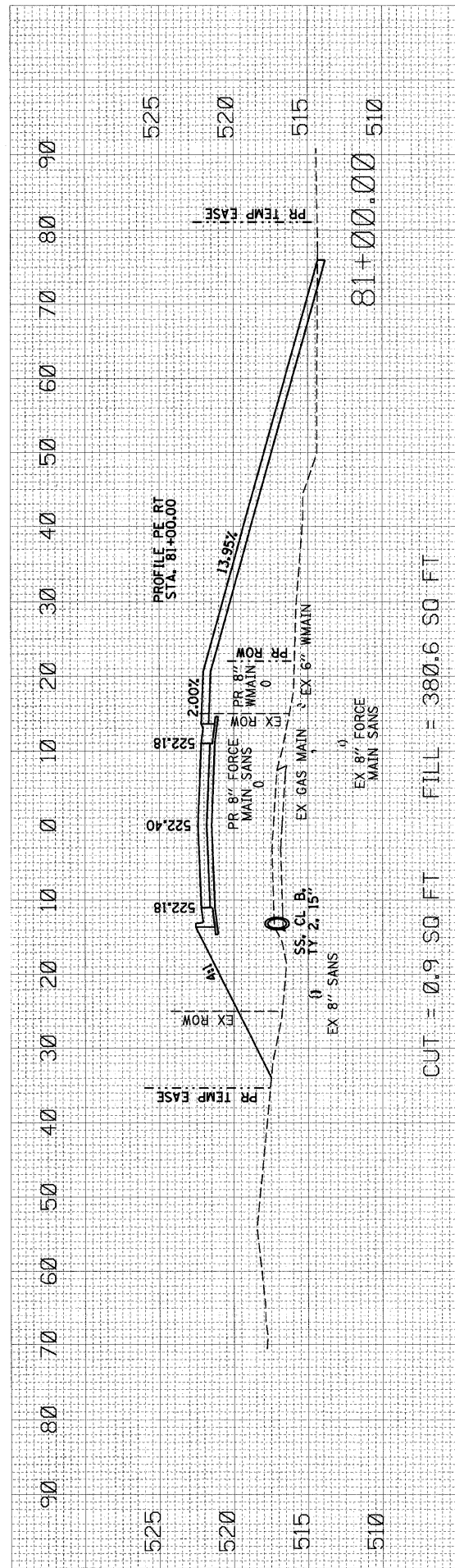
FINAL SURVEY	SURVEYED	BY	DATE
NOTE BOOK	PLOTTED		
AREAS	TEMPERATURE		
NO.	AREAS CHECKED		

ORIGINAL SURVEY	SURVEYED	BY	DATE
PLOT SCALE = 1/8" = 10'	PLOTTED		
USER NAME = Rusuj Williams	TEMPERATURE		
	AREAS CHECKED		

PLOT DATE = 2/6/2009  
 FILE NAME = J:\aeborderville\0746101\Drawings\GerberRoad\81+00\81+00.dwg  
 PLOT SCALE = 1/8" = 10'  
 USER NAME = Rusuj Williams

CONTRACT 97364	
F.A.U. RTE.	SECTION
8894	05-00073-01-PV
COUNTY	TOTAL SHEETS
MADISON	68
TO STA. 81+00.00	SHEET NO.
52	
FED. ROAD DIST. NO. ILLINOIS FEDERAL AID PROJECT	

REVISION #1 2/6/09



NOTE: THE CROSS SECTION FOLLOWS THE ALIGNMENT OF THE PROPOSED CULVERT (SKEWED 0°04'21" LT ANL)