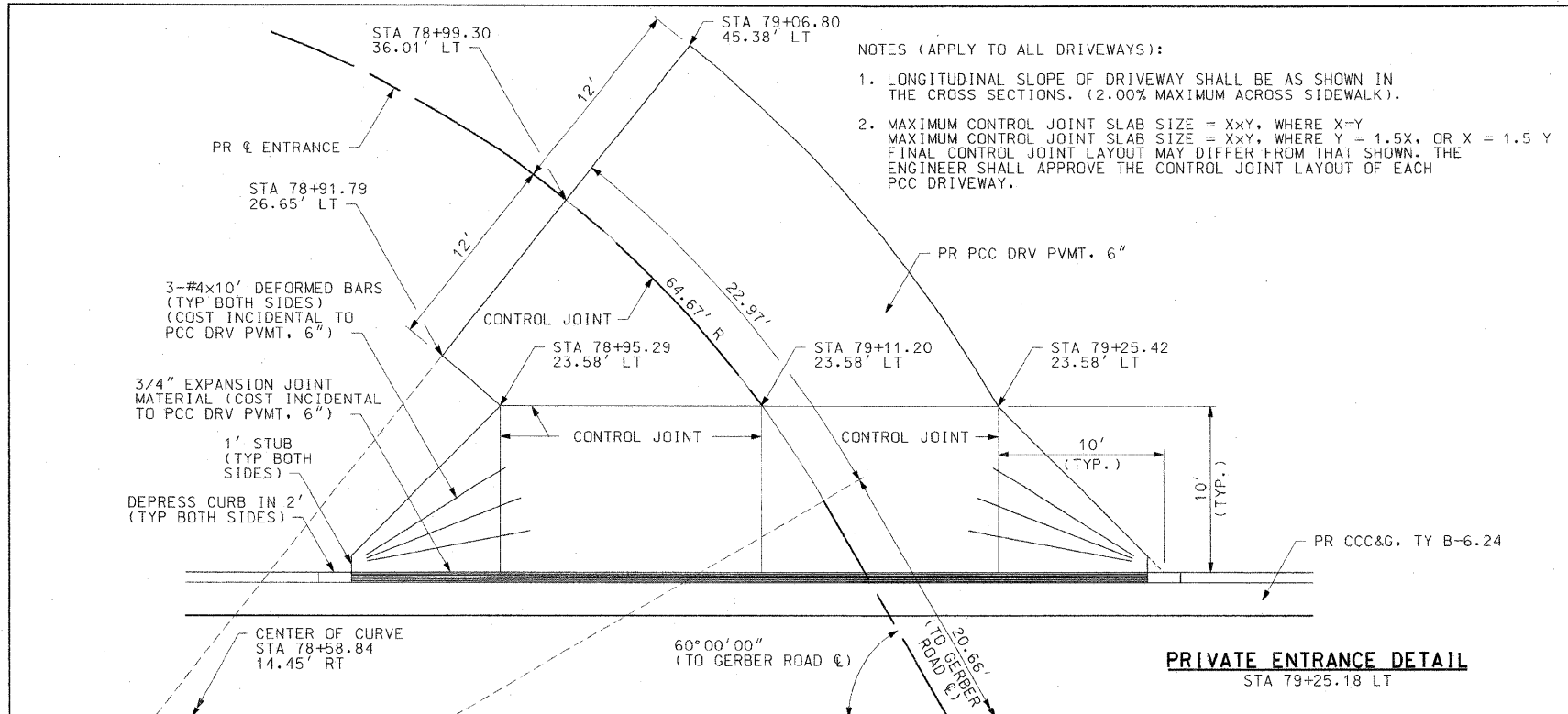
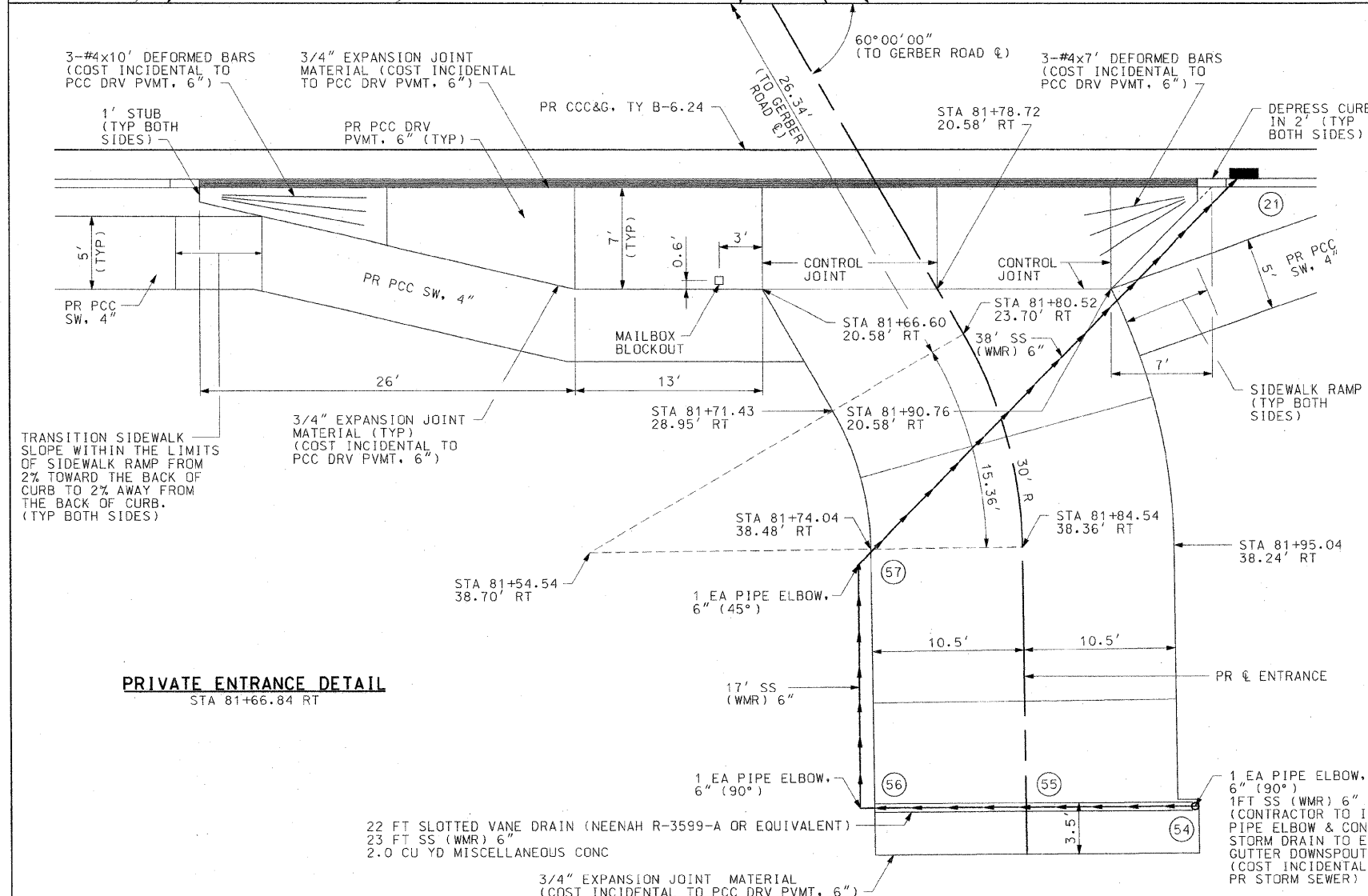
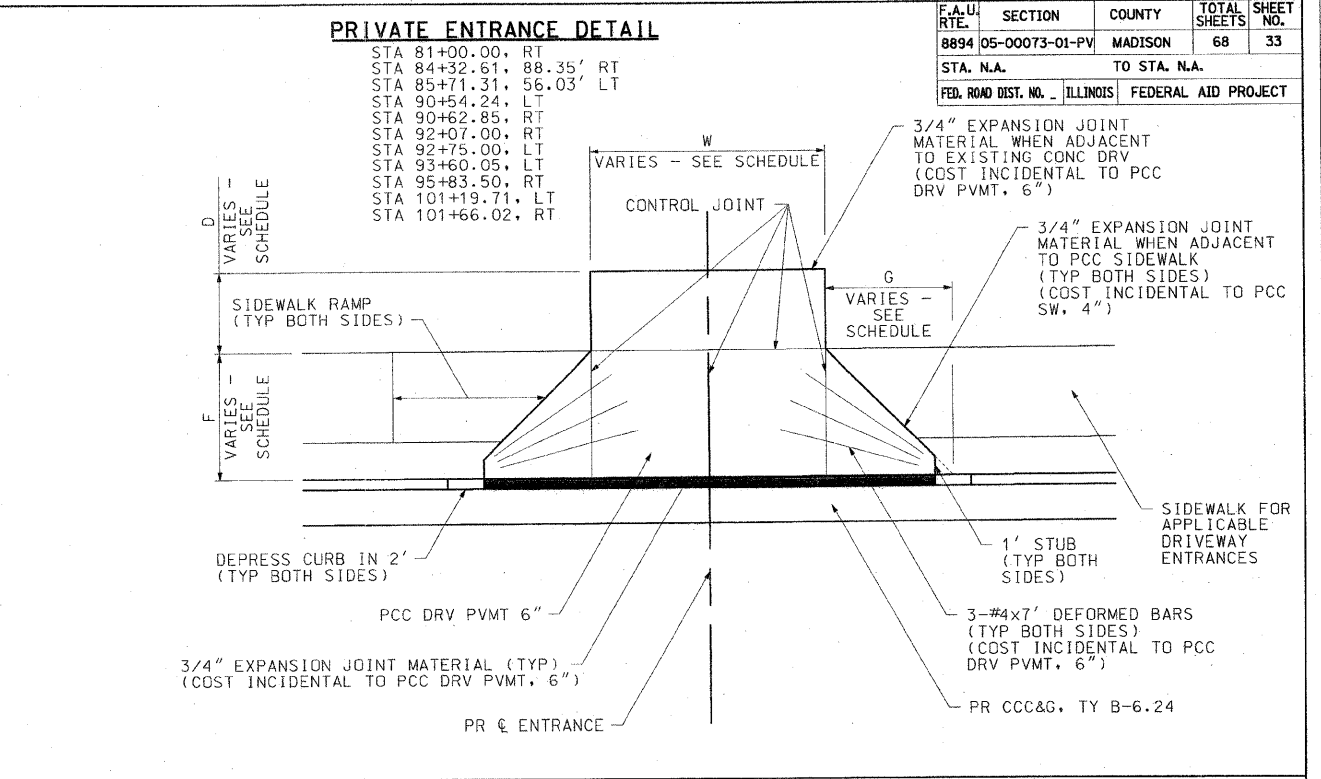


F.A.U. RTE.	SECTION	COUNTY	TOTAL SHEETS	SHEET NO.
8894	05-00073-01-PV	MADISON	68	33
STA. N.A.	TO STA. N.A.			
FED. ROAD DIST. NO.	ILLINOIS	FEDERAL AID PROJECT		



**PRIVATE ENTRANCE DETAIL**  
STA 79+25.18 LT



**PRIVATE ENTRANCE DETAIL**  
STA 81+66.84 RT

LOCATION	ENTRANCE TYPE	ENTRANCE WIDTH "W" (FT)	ENTRANCE DEPTH "D" (FT)	RADIUS HEIGHT "E" (FT)	RADIUS WIDTH "G" (FT)	PORTLAND CEMENT CONCRETE DRIVEWAY, 6 INCH (SQ YD)	EXISTING SURFACE TYPE	DRIVEWAY PAVEMENT REMOVAL (SQ YD)	AGGREGATE FOR TEMPORARY ACCESS (TON)
<b>GERBER ROAD:</b>									
STA 79+25.18 LT	PE	SEE DETAIL	SEE DETAIL	10	10	90.0	AGG		6.4
STA 80+00.00 LT	PE	SEE DETAIL	SEE DETAIL	7	7	210.7	AGG		4.4
STA 81+00.00 RT	PE	16	55.42	7	7	116.3	AGG		4.3
STA 81+66.84 RT	PE	SEE DETAIL	SEE DETAIL	7	7	137.9	AGG & CONC	93.9	5.6
STA 83+04.14 RT	PE	SEE DETAIL	SEE DETAIL	-	-	172.2	CONC	135.6	8.0
STA 84+32.61, 88.35' RT	PE	18	12	7	7	43.3	ASPH & CONC	47.8	47.3
STA 85+71.31, 56.03' LT	PE	14	3.22	7	7	21.2	AGG		38.9
STA 86+50.78 RT	PE	17	9.42	-	-	54.2	AGG		4.5
STA 86+67.56 LT	PE	20	0	6.42	6.42	27.8	AGG		5.3
STA 87+72.24 RT	PE	12	8.78	-	-	47.9	CONC		3.2
STA 89+07.72 LT	PE	14	4	7	7	31.6	AGG		3.7
STA 89+74.51 RT	PE	24	5	-	-	56.8	AGG		6.4
STA 90+54.24 LT	PE	12	0	6.42	6.42	13.0	AGG		3.2
STA 90+62.85 RT	PE	13	4.42	7	7	21.8	AGG		3.5
STA 91+67.63 LT	PE	21	0	6.42	6.42	28.7	AGG		5.6
STA 92+07.00 RT	PE	16	14	7	7	42.6	AGG		4.3
STA 92+75.00 LT	PE	16	0	5	5	11.5	AGG		32.0
STA 93+07.21 RT	PE	12	24	-	-	68.2	AGG		3.2
STA 93+60.05 LT	PE	12	0	4.92	4.92	9.1	AGG		3.2
STA 94+21.49 LT	PE	25	0	4.92	4.92	27.8	CONC	33.2	5.3
STA 95+22.21 RT	PE	16	20	-	-	74.0	AGG		4.3
STA 95+83.50 RT	PE	16	0.92	7	7	19.4	AGG		4.3
STA 96+58.53 RT	PE	12	15	-	-	56.6	ASPH	38.2	3.2
STA 97+21.62 LT	PE	SEE DETAIL	SEE DETAIL	-	-	27.5	ASPH & CONC	28.4	3.5
STA 97+89.19 RT	PE	12	32	-	-	78.9	AGG		3.2
STA 99+27.50 LT	PE	17	0	7	7	28.1	ASPH	27.8	4.5
STA 100+85.57 RT	PE	23	17	-	-	86.1	AGG		6.1
STA 101+19.71 LT	PE	12	2.92	7	7	18.6	ASPH	32.5	3.2
STA 101+66.02 RT	PE	24	9	7	7	48.0	AGG		6.4
<b>TOTALS</b>						<b>1670</b>		<b>438</b>	<b>237</b>

REVISIONS	
NAME	DATE

ILLINOIS DEPARTMENT OF TRANSPORTATION

**DRIVEWAY DETAILS**

SCALE: 1"=5'  
DATE: 12/8/2008

DRAWN BY AJK, RJM  
CHECKED BY JWB