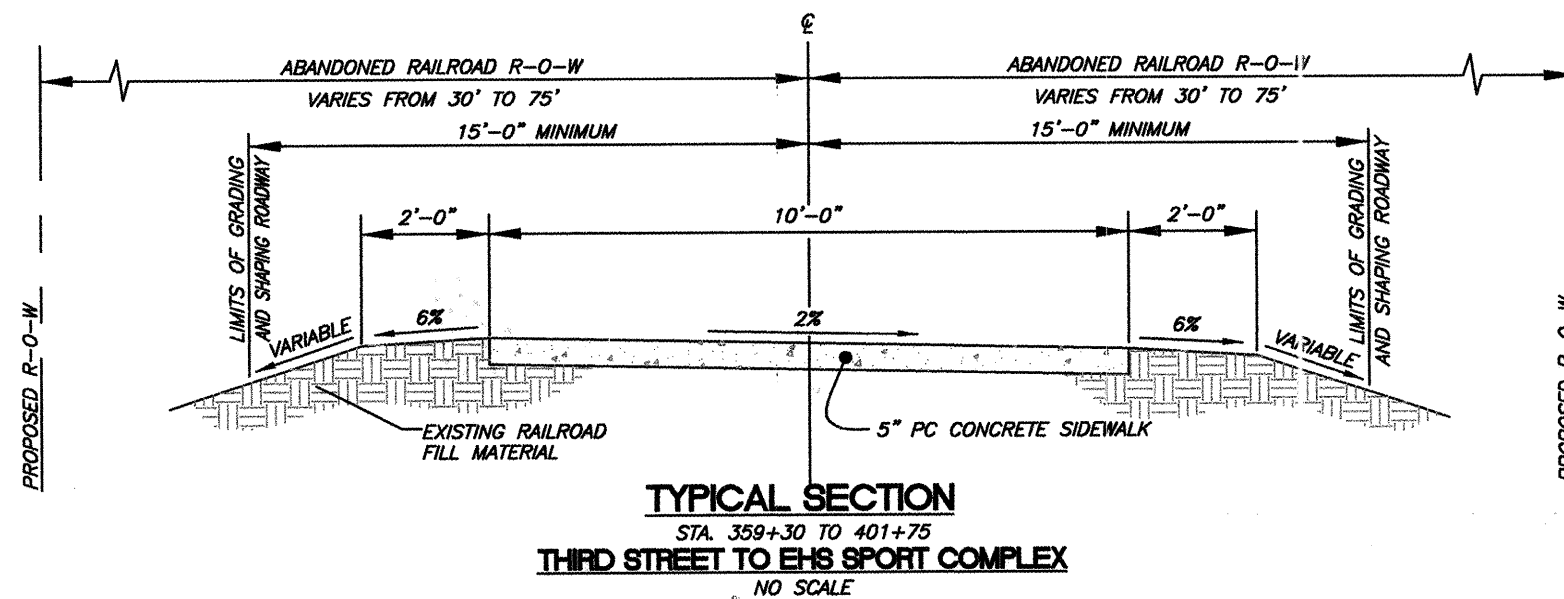
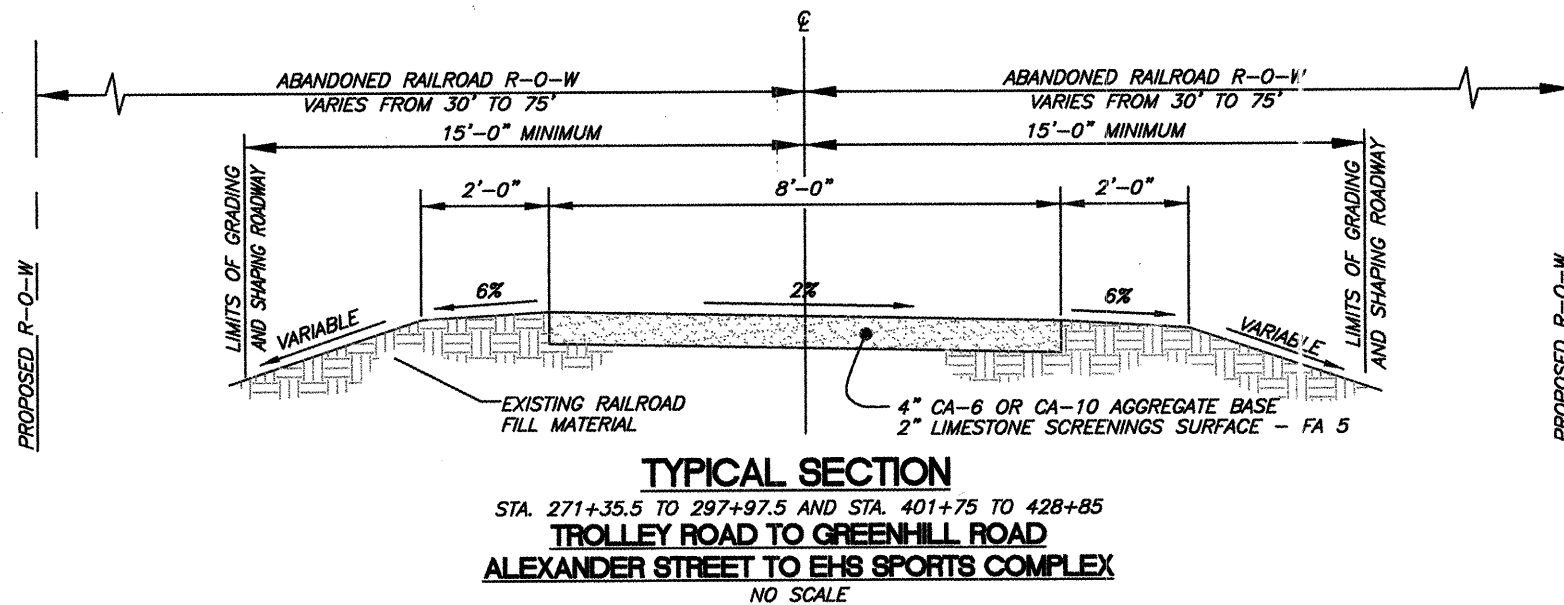



### SUMMARY OF QUANTITIES

CODE NO.	CONSTRUCTION TYPE CODE	ITEM	UNIT	QUANTITY
*20201000	GRADING & SHAP RDWAY		UNIT	70
20800150	TRENCH BACKFILL		CU YD	13.4
25001000	SEEDING CL 2 SPL		ACRE	4.7
28000250	TEMP EROS CONTR SEED		POUND	705
28000300	TEMP DITCH CHECKS		EACH	20
28000400	PERIMETER EROS BAR		FOOT	1500
28100807	STONE DUMP RIP CL A4		TON	90
*42400430	PC CONC SIDEWALK 5 SP		SQ FT	44083
42400800	DETECTABLE WARNINGS		SQ FT	180
44000600	SIDEWALK REM		SQ FT	2080
Δ 50300225	CONC STRUCT		CU YD	9.4
Δ 50800105	REINFORCEMENT BARS		POUND	1200
Δ 50901720	BICYCLE RAILING		FOOT	144
Δ 51201400	FUR STL PILE HP10X42		FOOT	160
Δ 51202305	DRIVING PILES		FOOT	160
Δ 51500100	NAME PLATES		EACH	1
54200427	P CUL 1 RCCP 12		FOOT	82
54200433	P CUL 1 RCCP 18		FOOT	26
54200439	P CUL 1 RCCP 24		FOOT	30
54213657	PRC FLAR END SEC 12		EACH	6
67100100	MOBILIZATION		L SUM	1
72000100	SIGN PANEL T1		SQ FT	273.50
72800100	TELES STL SIN SUPPORT		FOOT	750.75
Δ 78001100	PT PVT MK LTRS & SYMB		SQ FT	631.5
Δ 78001110	PAINT PVT MK LINE 4		FOOT	1140
Δ 78001130	PAINT PVT MK LINE 6		FOOT	250
Δ 78001150	PAINT PVT MK LINE 12		FOOT	55
Δ *X0322508	PED TRUSS SUPERSTR		SQ FT	500
*XX002007	AGG BICYCLE PATH		SQ YD	2400
Z0013798	CONSTRUCTION LAYOUT		L SUM	1
Δ SPECIALTY ITEMS				



**BROWN AND ROBERTS, INC.**  
 CONSULTING ENGINEERS & LAND SURVEYORS  
 1 WEST RIDGE ROAD HARRISBURG, IL. 62946 (618) 252-8111



**CITY OF EL DORADO**  
**ILLINOIS TRANSPORTATION**  
**ENHANCEMENT PROGRAM**  
**TYPICAL SECTIONS**

Drawn By:	Checked By:
GSS	MWR
Revisions:	
Item:	Date: By:
Scale:	Field Bk:
AS SHOWN	
Job Number:	Date:
05-138	05/08
Sheet	

18 Dec 2008 - 11:26am C:\Users\GSS\Documents\Illinois\Summary of Quantities.dwg Layout Tab "Notes"