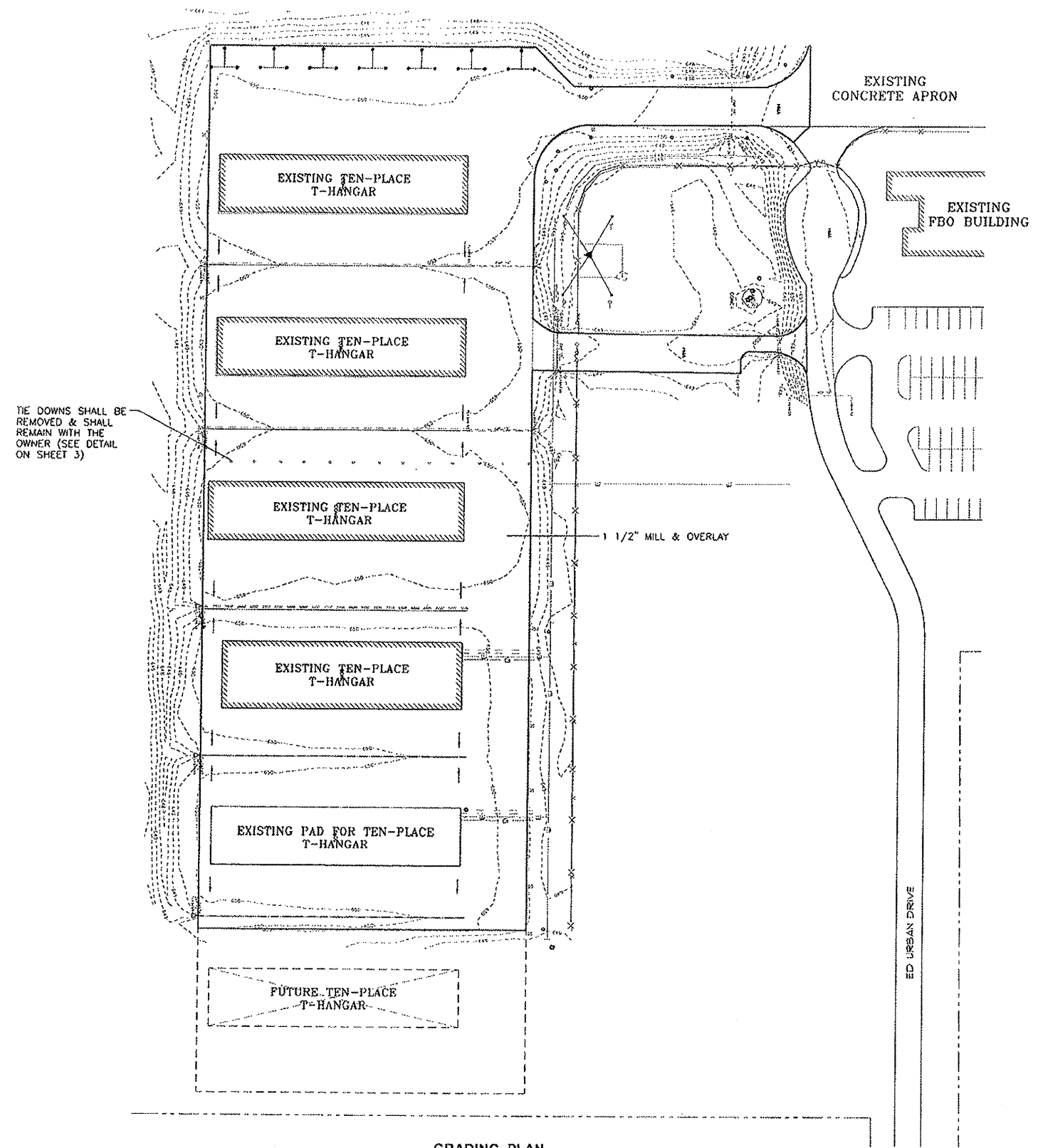
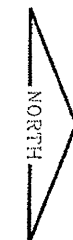
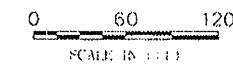
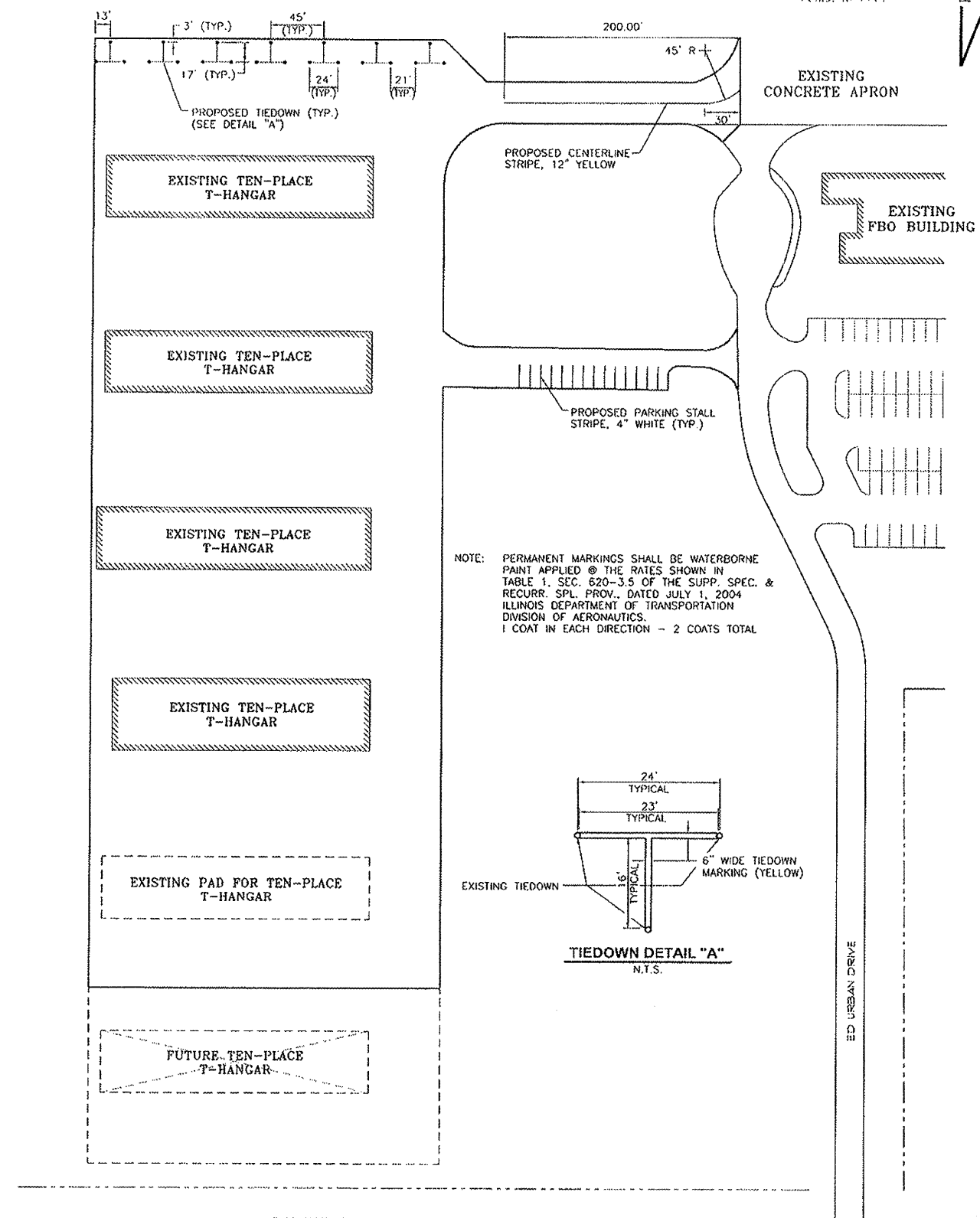


PAVEMENT MARKING TABLE (PER APPLICATION)				
ITEM NO.	DESCRIPTION	YELLOW	WHITE	TOTAL
AR 620520	PAVEMENT MARKING - WATERBORNE	340 S.F.	87 S.F.	427 S.F.



GRADING PLAN



PAVEMENT MARKING AND TIE-DOWN PLAN

DRAWN BY: NV	CAD/DWG. 004--GRADE	REVISIONS	
		DATE	BY
CHECKED BY: JRS	DATE: 06/08		

CHAMLIN & ASSOCIATES
PERU MORRIS ILLINOIS

ILLINOIS VALLEY REGIONAL AIRPORT
ILLINOIS PROJECT NO. VYS-3810
A.I.P. PROJECT NO. 3-17-0060-B18

GRADING AND PAVEMENT MARKING PLAN

SCALE: AS NOTED	SHEET 4
FILE NO.: 1000.67Y--1	OF 4