

- 1 COVER SHEET
- 2 SUMMARY OF QUANTITIES
- 3 LOCATION MAP
- 4-11 SCHEDULE OF QUANTITIES
- 12 HERBICIDE DOSAGE CHART

STANDARDS

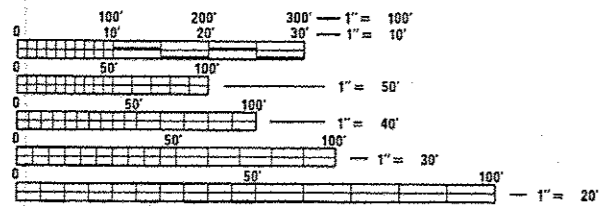
- 701001-02 701301-04
- 701006-05 701311-03
- 701011-04 701426-07
- 701101-04 701428
- 701106-02 701901-04

STATE OF ILLINOIS
 DEPARTMENT OF TRANSPORTATION
 DIVISION OF HIGHWAYS
**PROPOSED
 HIGHWAY PLANS**

VARIOUS ROUTES
 SECTION: D4 WEED SPRAYING 2015 (OR-1)
 VARIOUS COUNTIES
 C-94-030-15

F.A.P. RTE.	SECTION	COUNTY	TOTAL SHEETS	SHEET NO.
VAR. D4	WEED SPRAYING 2015 (OR-1)	ILLINOIS	VARIOUS	12
			CONTRACT NO. 68C39	

D-94-020-15

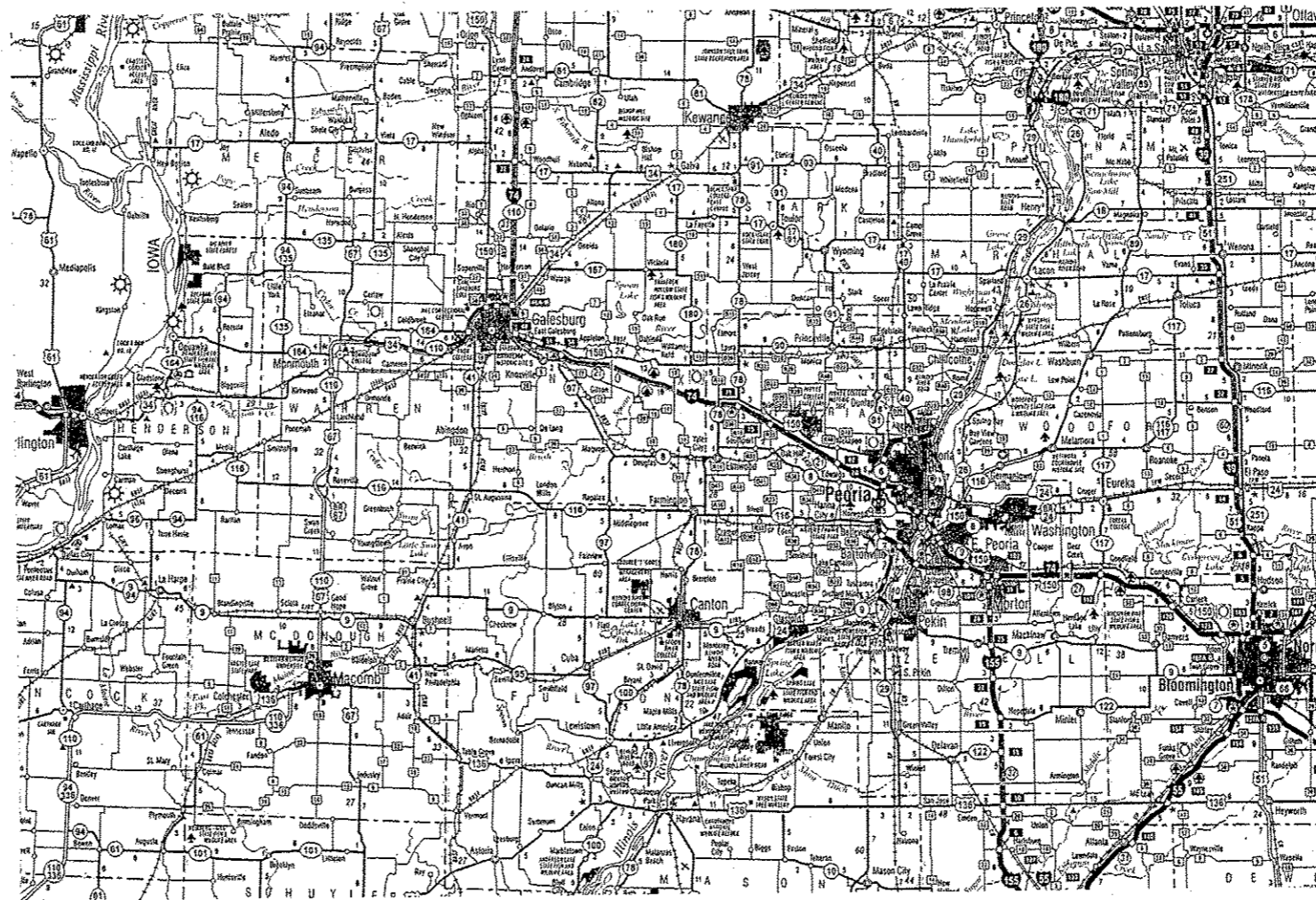


FULL SIZE PLANS HAVE BEEN PREPARED USING STANDARD ENGINEERING SCALES. REDUCED SIZED PLANS WILL NOT CONFORM TO STANDARD SCALES. IN MAKING MEASUREMENTS ON REDUCED PLANS, THE ABOVE SCALES MAY BE USED.

J.U.L.I.E.
 JOINT UTILITY LOCATION INFORMATION FOR EXCAVATION
 1-800-892-0123
 OR 811

PROJECT ENGINEER: MIKE LEWIS (309) 671-3454
 PROJECT MANAGER: JIM ALWILL (309) 671-4484

CONTRACT NO. 68C39



AREA TO BE SPRAYED: 1371 ACRES

STATE OF ILLINOIS
 DEPARTMENT OF TRANSPORTATION
 DIVISION OF HIGHWAYS

SUBMITTED Oct 24 20 14
Kenneth J. Swartz
 DEPUTY DIRECTOR OF HIGHWAYS, REGION ENGINEER

Jan 30 20 15
John D. Baranzoli, P.E.
 ENGINEER OF DESIGN AND ENVIRONMENT

Jan 30 20 15
Chris C. Simon, P.E.
 DIRECTOR OF HIGHWAYS, CHIEF ENGINEER

**PRINTED BY THE AUTHORITY
 OF THE STATE OF ILLINOIS**

SUMMARY OF QUANTITIES			0031 100% STATE		
CODE	ITEM	UNIT	TOTAL QUANTITY	ON ROAD	OFF ROAD
67100100	MOBILIZATION	L SUM	1	0	1
K0029618	WEED CONTROL, BROADLEAF IN TURF	GALLON	75	0	75

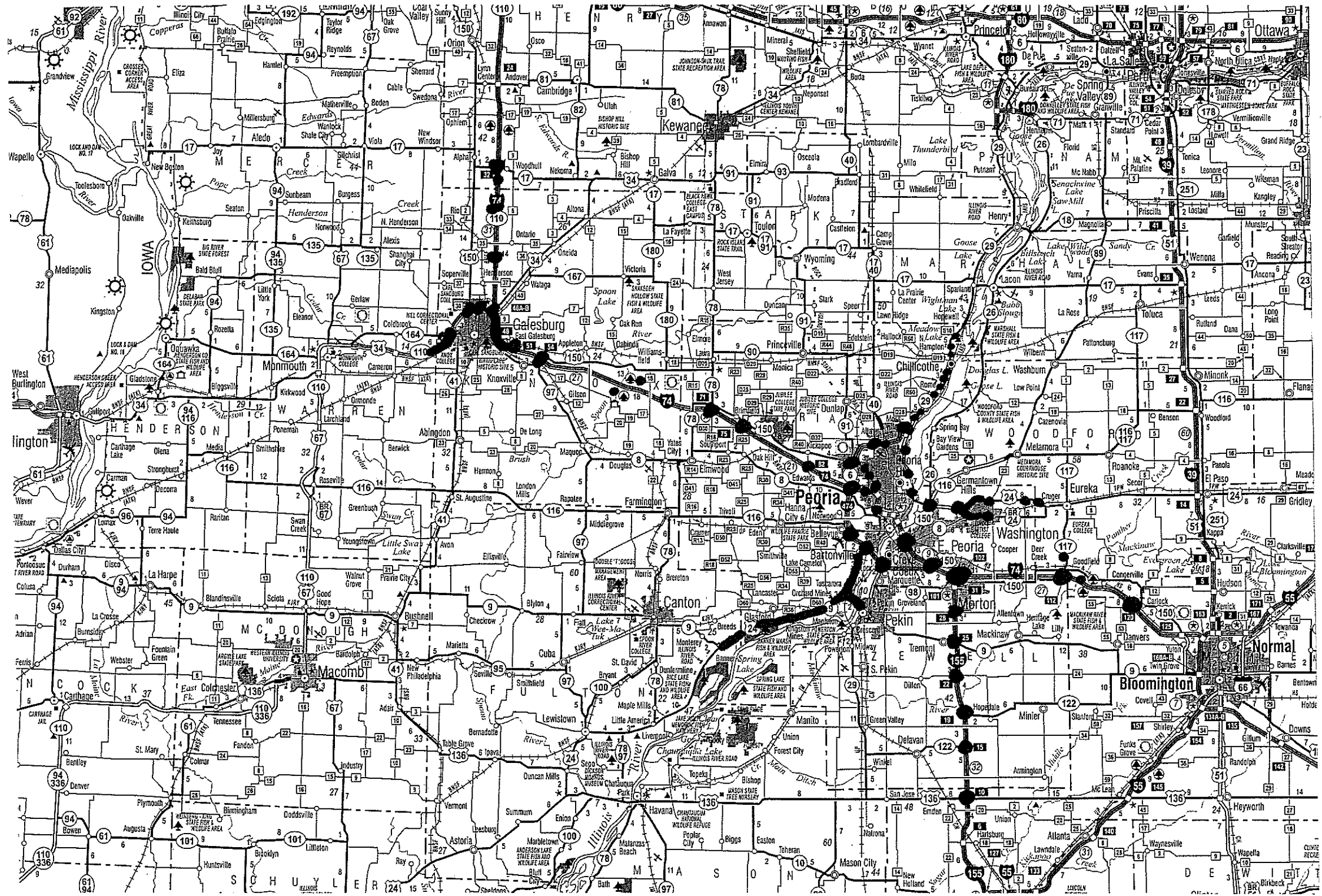
2

FILE NAME *	USER NAME * gowitzy	DESIGNED -	REVISED -	STATE OF ILLINOIS DEPARTMENT OF TRANSPORTATION	SUMMARY OF QUANTITIES				F.A.P. RTE.	SECTION	COUNTY	TOTAL SHEETS	SHEET NO.
\\p...work\p...gowitzy\0416678\0416678-0029-sheet.dgn	DRAWN -	REVISED -	VAR.						D4 WEED SPRAYING 2015 (0R-1)	VARIOUS	12	2	
PLOT SCALE * 100.0000' / 1"	CHECKED -	REVISED -	SCALE: SHEET OF SHEETS STA. TO STA.					CONTRACT NO. 68C39					
PLOT DATE * 10/24/2014	DATE -	REVISED -	ILLINOIS FED. AID PROJECT										

NOTE: OFF-ROAD LOCATIONS ARE CONSIDERED AREAS THAT ARE 30' BEYOND THE EDGE OF PAVEMENT. THESE AREAS INCLUDE INTERCHANGE INFIELDS AND STEEP BACKSLOPES.

OFF-ROAD EQUIPMENT SHOULD BE EQUIPPED WITH AN APPROVED HAND SPRAY WAND AND AT LEAST 300' OF HIGH PRESSURE HOSE.

● SHADED AREAS DENOTE AREAS TO BE SPRAYED



FILE NAME =	USER NAME = gowitzyr
c:\p\work\pds\g\gowitzyr\d0416678\B46	68C39-sheets.dgn
PLOT SCALE = 100.0026 ' / in.	
Default	PLOT DATE = 10/23/2014

DESIGNED -	REVISED -
DRAWN -	REVISED -
CHECKED -	REVISED -
DATE -	REVISED -

**STATE OF ILLINOIS
DEPARTMENT OF TRANSPORTATION**

SCALE:	SHEET	OF	SHEETS	STA.	TO	STA.
--------	-------	----	--------	------	----	------

LOCATION MAP

F.A.P. RTE.	SECTION	COUNTY	TOTAL SHEETS	SHEET NO.
VAR. 04 WEED SPRAYING 2015 (0R-1)		VARIOUS	12	3
CONTRACT NO. 68C39			ILLINOIS FED. AID PROJECT	

ROUTE	TEAM SECTION	LOCATION	COUNTY	APPROX. MILES	APPROX. ACRES		APPROX. OUNCES		NOTES	
					ON-RD. *	OFF-RD.	ON-RD. *	OFF-RD.		
US 24	441		Washington Bypass to 5 Mi. W of IL 117	TAZEWELL	15		10		70	SS, PR
US 24	441	WB US 24	RR Br. To Tazewell Co. Line	TAZEWELL			3		21	SS
US 24	441	WB US 24	Tazewell Co. Line to Dee-Mack Rd.	TAZEWELL			5		35	SS
US 24	441	WB US 24	E/W Main St.	TAZEWELL			5		35	SS
US 24	441	WB US 24	E of Nofsinger Rd.	TAZEWELL			3		21	SS
US 24	441	WB US 24	0.5 Mi. W of Cummings	TAZEWELL			2		14	SS
US 24	441	WB US 24	Cummings to Spring Creek	TAZEWELL			2		14	SS
US 24	441	WB US 24	Bus. Rtes. 8/24	TAZEWELL			20		140	SS
BUS. 24/8	441	SB BUS. 24	McClugage Rd.	TAZEWELL			8		56	SS
US 24	441	WB US 24	Rt. 8 to Grange Rd.	TAZEWELL			10		70	SS
US 24	441	EB US 24	US 150 to I.C.C.	TAZEWELL			2		14	SS
US 24	441	EB US 24	College Dr. to Rt. 8	TAZEWELL			5		35	SS
US 24	441	EB US 24	Rt. 8 to Spring Creek Rd.	TAZEWELL			2		14	SS
US 24	441	EB US 24	Spring Creek Rd. to Cummings	TAZEWELL			5		35	SS
US 24	441	EB US 24	Cummings to Nofsinger	TAZEWELL			5		35	SS
US 24	441	EB US 24	Nofsinger to Main St.	TAZEWELL			10		70	SS
US 24	441	EB US 24	Main to Dieble	TAZEWELL			5		35	SS
US 24	441	EB US 24	Dieble to Dee-Mack	TAZEWELL			5		35	SS
US 24	441	EB US 24	Woodford Co. Line to Cruger Rd.	TAZEWELL			5		35	SS
US 24	441		Interchange US 150/IL 116	TAZEWELL	Brush		20		140	SS, TSL, THSL
I-155	441		At I-74 MM 100	TAZEWELL			10		70	SS
I-155	441		MM31.5 SB	TAZEWELL			1		7	
I-155	441		At MM 31 Exit	TAZEWELL			20		140	SS, PR
I-155	441		MM 30.9-0 SB	TAZEWELL			1		7	SS
I-155	441		MM 28 Exit	TAZEWELL			10		70	SS
I-155	441		MM 27.5-26.1 SB	TAZEWELL			5		35	SS
I-155	441		At MM 25 Exit	TAZEWELL			5		35	SS, PR
I-155	441		MM 24.5-22.5 SB	TAZEWELL			5		35	SS, PR

Notes:

1. Areas not accessible by spraying will be hand-sprayed with spray gun reaching at least 125 feet.
2. Approximate acres of hand-spraying equals 25 acres.
3. Spray rigs shall be equipped with high-flotation tires to access soft infields.
4. Non-working equipment shall be repaired immediately with no additional time allotted to the contractor for repairs.

Legend:

THSL = Thistle
TSL = Teasle
STP = Steep Hillside
SRRR = Spoon River Rest Area

Wet = Area is Seasonally Wet
PR = Prairie - Consult with R.E.
Edges = Spray mowed edge only & consult with R.E.
Heavy = Heavy Infestation
BS = Blanket Spray

(*) = For information only

FILE NAME =	USER NAME = gbowitzjr	DESIGNED -	REVISED -	STATE OF ILLINOIS DEPARTMENT OF TRANSPORTATION	SCHEDULE OF QUANTITIES				F.A.P. RTE.	SECTION	COUNTY	TOTAL SHEETS	SHEET NO.
ci:\p_w\work\pwidot\gbowitzjr\0416678\0468039-sheets.dgn	DRAWN -	REVISED -	VAR.						D4 WEED SPRAYING 2015 (OR-1)	VARIOUS	12	4	
Default	PLOT SCALE = 100.0000' / in.	CHECKED -	REVISED -		SCALE:	SHEET	OF	SHEETS	STA.	TO	STA.	CONTRACT NO. 68C39	
	PLOT DATE = 10/18/2014	DATE -	REVISED -		ILLINOIS FED. AID PROJECT								

ROUTE	TEAM SECTION	LOCATION	COUNTY	APPROX. MILES	APPROX. ACRES		APPROX. OUNCES		NOTES
					ON-RD. *	OFF-RD.	ON-RD. *	OFF-RD.	
I-155	441	At MM22 Exit	TAZEWELL			10		70	SS, PR
I-155	441	At MM 19 Exit	TAZEWELL			10		70	SS, PR
I-155	441	At MM 15 Exit	TAZEWELL			10		70	SS
I-155	441	At MM 10 Exit	TAZEWELL			5		35	SS
I-155	441	MM 31.5 SB	TAZEWELL			1		7	SS
I-155	441	MM 31.9 SB	TAZEWELL			1		7	SS
I-155	441	MM 30.1 SB	TAZEWELL			1		7	SS
I-155	441	MM 28.5 SB	TAZEWELL			1		7	SS
I-155	441	MM 28.0 SB	TAZEWELL			1		7	SS
I-155	441	MM 27.5-26.1 SB	TAZEWELL			1		7	SS
I-155	441	MM 25.1 SB	TAZEWELL			0.5		3.5	SS
I-155	441	MM 24.5 SB	TAZEWELL			0.5		3.5	SS
I-155	441	MM 28.8 SB	TAZEWELL			0.5		3.5	SS
I-155	441	MM 23.5 SB	TAZEWELL			0.5		3.5	SS
I-155	441	MM 23.1 SB	TAZEWELL			0.5		3.5	SS
I-155	441	MM 22.9 SB	TAZEWELL			0.5		3.5	SS
I-155	441	MM 22.5 SB	TAZEWELL			0.5		3.5	SS
I-155	441	MM 22.1 SB	TAZEWELL			0.5		3.5	SS
I-155	441	MM 20-19 SB	TAZEWELL			0.5		3.5	SS
I-155	441	MM 18.5 SB	TAZEWELL			0.5		3.5	SS
I-155	441	MM 17.2 SB	TAZEWELL			2		14	SS
I-155	441	MM 16-16.5 SB	TAZEWELL			3		21	SS
I-155	441	MM 15-15.5 SB	TAZEWELL			5		35	SS
I-155	441	MM 14.9-14 SB	TAZEWELL			5		35	SS
I-155	441	MM 13-13.5 SB	TAZEWELL			2.5		17.5	SS
I-155	441	MM 12-12.6 SB	TAZEWELL			2.5		17.5	SS

Notes:

1. Areas not accessible by spraying will be hand-sprayed with spray gun reaching at least 125 feet.
2. Approximate acres of hand-spraying equals 25 acres.
3. Spray rigs shall be equipped with high-flotation tires to access soft infields.
4. Non-working equipment shall be repaired immediately with no additional time allotted to the contractor for repairs.

Legend:

THSL = Thistle
TSL = Teasle
STP = Steep Hillside
SRRA = Spoon River Rest Area

Wet = Area is Seasonally Wet
PR = Prairie—Consult with R.E.
Edges = Spray mowed edge only & consult with R.E.
Heavy = Heavy Infestation
BS = Blanket Spray

(*) = For information only

FILE NAME =	USER NAME = gawwitz_jr	DESIGNED -	REVISED -	STATE OF ILLINOIS DEPARTMENT OF TRANSPORTATION	SCHEDULE OF QUANTITIES				F.A.P. RTE.	SECTION	COUNTY	TOTAL SHEETS	SHEET NO.
Default	PLT SCALE = 100.0000' / 1"	CHECKED -	REVISED -						VAR.	D4 WEED SPRAYING 2015 (GR-II)	VARIOUS	12	5
	PLT DATE = 10/18/2014	DATE -	REVISED -		SCALE:	SHEET	OF	SHEETS	STA.	TO	STA.	CONTRACT NO. 68C39	
ILLINOIS FED. AID PROJECT													

ROUTE	TEAM SECTION	LOCATION	COUNTY	APPROX. MILES	APPROX. ACRES		APPROX. OUNCES		NOTES
					ON-RD. *	OFF-RD.	ON-RD. *	OFF-RD.	
I-155	441		MM 11-11.5 SB	TAZEWELL		1		7	SS
I-155	441		MM 10-32 NB	TAZEWELL					
I-155	441		MM 10.1 NB Ramp	TAZEWELL		3		21	SS
I-155	441		MM 10.2-10.7 NB	TAZEWELL		5		35	SS
I-155	441		MM 11.5-11.8 NB	TAZEWELL		3		21	SS
I-155	441		MM 12-14.9 NB	TAZEWELL		10		70	SS
I-155	441		MM 15-16 NB	TAZEWELL	1	10		70	SS
I-155	441		MM 16.1-17 NB	TAZEWELL	1	5		35	SS
I-155	441		MM 18-19 NB	TAZEWELL	1	10		70	SS
I-155	441		MM 19.1-20 NB	TAZEWELL	1	15		105	SS
I-155	441		MM 20-22 NB	TAZEWELL	2	1		7	SS
I-155	441		MM 22.5-25.1 NB	TAZEWELL	3	5		35	SS
I-155	441		MM 26-27.9 NB	TAZEWELL	2	5		35	SS
I-155	441		MM 30.1-30.9 NB	TAZEWELL	1	5		35	SS
I-155	441		MM 31 Entrance Ramp	TAZEWELL		5		35	SS
IL 117	441	IL 117 NB	1 Mile N of US 150	WOODFORD		1		7	
IL 117	441	IL 117 NB	House No. 729	WOODFORD		½		3.5	
I-155	441		MM 10-32 (Median)	TAZEWELL	22	35		245	SS, Median
I-74	441	I-74	MM 94 (Underpass)	TAZEWELL	Underpass	2		14	Underpass
I-74	441	I-74	MM 95	TAZEWELL		2		14	
I-74	441	I-74	MM 96 Exit 96 (Infield)	TAZEWELL	Exit Infield	8		56	Infield Exit
I-74	441	I-74	MM 96-96.5	TAZEWELL		1		7	
I-74	441	I-74	MM 98-97 EB/WB	TAZEWELL	2	5		35	
I-74	441	I-74	MM 98 Pinecrest	TAZEWELL		10		70	Ramps
I-74	441	I-74	MM 98-99	TAZEWELL	1	1		7	
I-74	441	I-74	MM 100 NS N of Ramps	TAZEWELL		20		140	Wet
I-74	441	I-74	MM 99-101	TAZEWELL		1		7	

Notes:

1. Areas not accessible by spraying will be hand-sprayed with spray gun reaching at least 125 feet.
2. Approximate acres of hand-spraying equals 25 acres.
3. Spray rigs shall be equipped with high-flotation tires to access soft infields.
4. Non-working equipment shall be repaired immediately with no additional time allotted to the contractor for repairs.

Legend:

THSL = Thistle
TSL = Teasle
STP = Steep Hillside
SRRA = Spoon River Rest Area

Wet = Area is Seasonally Wet
PR = Prairie - Consult with R.E.
Edges = Spray mowed edge only & consult with R.E.
Heavy = Heavy Infestation
BS = Blanket Spray

(*) = For information only

FILE NAME =	USER NAME = gawitzj	DESIGNED -	REVISED -	STATE OF ILLINOIS DEPARTMENT OF TRANSPORTATION	SCHEDULE OF QUANTITIES				F.A.P. RTE.	SECTION	COUNTY	TOTAL SHEETS	SHEET NO.
ci:\pwork\pwork\gawitzj\0416678\046839-sheets.dgn		DRAWN -	REVISED -						VAR.	04 WEED SPRAYING 2015 (0R-1)	VARIOUS	12	6
Default	PLOT SCALE = 100.0000' / 1"	CHECKED -	REVISED -		SCALE:	SHEET	OF	SHEETS	STA.	TO	STA.	CONTRACT NO. 68C39	
	PLOT DATE = 10/18/2014	DATE -	REVISED -		ILLINOIS FED. AID PROJECT								

ROUTE	TEAM SECTION	LOCATION	COUNTY	APPROX. MILES	APPROX. ACRES		APPROX. OUNCES		NOTES
					ON-RD. *	OFF-RD.	ON-RD. *	OFF-RD.	
I-74	441	I-74 MM 101 (I-155)	TAZEWELL			1		7	
I-74	441	I-74 MM 102 Morton (SS)	TAZEWELL	Exit Infield		10		70	Ramps, THSL
I-74	441	I-74 MM 103-104 (Exit Infield)	TAZEWELL			1		7	SS
I-74	441	I-74 MM 104-106 (Median)	TAZEWELL	Median		1		7	SS
I-74	441	I-74 MM 112 (IL 117)	TAZEWELL	Exit Infield		8		56	Wet, Ramp
I-74	441	I-74 MM 112-117 (Median)	TAZEWELL	Median		1		7	Median
I-74	441	I-74 MM 120 (Ramps/Infield)	TAZEWELL			8		56	STP
I-74	441	I-74 MM 95-120 (EB/WB)	TAZEWELL	25		15		105	
I-74	441	I-74 MM 115-118 (Median)	TAZEWELL	3		6		42	Median
I-74	441	I-74 MM 118-114 WB (S of Lagoon)	TAZEWELL			5		35	
I-74	441	I-74 MM 112-108 WB	TAZEWELL			5		35	SS
I-474	441	I-474 MM 15 (Infields)	TAZEWELL	Infields		8		56	Wet, STP
I-474	441	I-474 MM 13-9 WB	TAZEWELL	4		3		21	
I-474	441	I-474 MM 12 (NR Overpass)	TAZEWELL			4		28	NS, SS
I-474	441	I-474 MM 9.9-14.5	TAZEWELL	5		5		35	
I-474	441	I-474 MM 9.5 NS	TAZEWELL			2		14	Steep
I-474	441	I-474 Exit 9	TAZEWELL			5		35	STP, Wet
I-474	432	I-474 MM 7-8.25	PEORIA	1.25		1		7	
I-474	432	I-474 MM 8.5-6 (Median Shoulders)	PEORIA	2.5		5		35	Med. Shldrs.
I-474	432	I-474 MM 7-6 WB	PEORIA	1		5		35	
I-474	432	I-474 Exit 6	PEORIA			10		70	Wet, SS, PR
I-474	432	I-474 MM 3.9-4	PEORIA	0.1		1		7	
I-474	432	I-474 Exit 5	PEORIA			12		84	
I-474	432	I-474 Exit 3	PEORIA			10		70	
I-474	432	I-474 MM 1.5-3 EB/WB	PEORIA	4		10		70	
I-474	432	I-474 MM 0-8.25	PEORIA	8.25		5		35	
I-474	432	I-474 I-74 Infields	PEORIA			10		70	Steep

Notes:

1. Areas not accessible by spraying will be hand-sprayed with spray gun reaching at least 125 feet.
2. Approximate acres of hand-spraying equals 25 acres.
3. Spray rigs shall be equipped with high-flotation tires to access soft infields.
4. Non-working equipment shall be repaired immediately with no additional time allotted to the contractor for repairs.

Legend:

THSL = Thistle
TSL = Teasle
STP = Steep Hillside
SRRA = Spoon River Rest Area

Wet = Area is Seasonally Wet
PR = Prairie-Consult with R.E.
Edges = Spray mowed edge only & consult with R.E.
Heavy = Heavy Infestation
BS = Blanket Spray

(*) = For information only

FILE NAME =	USER NAME = gowitzy_r	DESIGNED -	REVISED -	STATE OF ILLINOIS DEPARTMENT OF TRANSPORTATION	SCHEDULE OF QUANTITIES				F.A.P. RTE.	SECTION	COUNTY	TOTAL SHEETS	SHEET NO.
o:\pwork\pwork\gowitzy_r\08416678\046	BC39-shafts.dgn	DRAWN -	REVISED -						VAR.	D4 WEED SPRAYING 2015 (QR-II)	VARIOUS	12	7
Default	PLOT SCALE = 100.0000' / in.	CHECKED -	REVISED -		SCALE:	SHEET	OF	SHEETS	STA.	TO	STA.	CONTRACT NO. 68C39	
	PLOT DATE = 10/10/2014	DATE -	REVISED -		ILLINOIS FED. AID PROJECT								

ROUTE	TEAM SECTION	LOCATION		COUNTY	APPROX. MILES	APPROX. ACRES		APPROX. OUNCES		NOTES
						ON-RD. *	OFF-RD.	ON-RD. *	OFF-RD.	
IL 6	432	IL 6/I-74	I-74	PEORIA			10		70	Steep, SS
IL 6	432	IL 6	MM-05 (Median)	PEORIA	5		5		35	SS
IL 6 SB	432	IL 6 SB	MM 2.2 SB	PEORIA			0.5		3.5	SS
IL 6 SB	432	IL 6 SB	MM 1.5 SB	PEORIA			0.5		3.5	SS
IL 6 SB	432	IL 6 SB	MM 0.9	PEORIA			0.5		3.5	SS
IL 6 SB	432	IL 6 SB	MM 2-4 NB/SB	PEORIA			5		35	SS
IL 6 SB	432	IL 6 SB	Exit 5	PEORIA			5		35	Edges
IL 6 SB	432	IL 6 SB	Exit 6	PEORIA			5		35	Edges
IL 6 SB	432	IL 6 SB	MM 7-8	PEORIA			2		14	Steep
IL 6 SB	432	IL 6 SB	MM 9	PEORIA			5		35	SS
I-74	421	I-74	Pope Creek	KNOX			20		140	SS
I-74	421	I-74	Henderson Creek	KNOX			20		140	SS
I-74	421	I-74	At US 34	KNOX			20		140	SS
US 34	421	US 34	Seminary Street Exit	KNOX			10		70	SS
US 34	421	US 34	Henderson Street Exit	KNOX			10		70	SS
US 34	421	US 34	West Main Street Exit	KNOX			20		140	SS
US 34	421	US 34	MM 0-8	KNOX			25		175	SS
I-74	421	I-74	MM 44-48	KNOX			25		175	SS
I-74	421	I-74	Exit 48	KNOX			20		140	SS
I-74	421	I-74	Exit 54	KNOX			10		70	THSL, TSL
I-74	421	I-74	Exit 62	KNOX			5		35	SS
US 150	432	US 150	Glen St.-Willow Knolls Dr.	PEORIA	6		5		35	
US 24	432	US 24	IL 6-IL 29	PEORIA	20		5		35	SS
US 24	432	US 24	2 Mi. N. of IL 9 to Banner	PEORIA	17		25		175	
IL 9	432	IL 9	US 24-IL River	PEORIA	5		20		140	SS
IL 6	432	IL 6	Exit 2 (US 150)	PEORIA			5		35	Edges
IL 6	432	IL 6	MM 2-5 (Median)	PEORIA	3 Median		5		35	Median
IL 6	432	IL 6	MM 2-5 EB/WB	PEORIA	EB/WB		9		63	SS

Notes:

1. Areas not accessible by spraying will be hand-sprayed with spray gun reaching at least 125 feet.
2. Approximate acres of hand-spraying equals 25 acres.
3. Spray rigs shall be equipped with high-flotation tires to access soft infields.
4. Non-working equipment shall be repaired immediately with no additional time allotted to the contractor for repairs.

Legend:

THSL = Thistle
 TSL = Teasle
 STP = Steep Hillside
 SRRRA = Spoon River Rest Area
 Wet = Area is Seasonally Wet
 PR = Prairie-Consult with R.E.
 Edges = Spray mowed edge only & consult with R.E.
 Heavy = Heavy Infestation
 BS = Blanket Spray
 (*) = For information only

FILE NAME =	USER NAME = gowitzzj	DESIGNED -	REVISED -	STATE OF ILLINOIS DEPARTMENT OF TRANSPORTATION	SCHEDULE OF QUANTITIES				F.A.P. RTE.	SECTION	COUNTY	TOTAL SHEETS	SHEET NO.
Default	Plot Scale = 100.0000' / in.	DRAWN -	REVISED -						VAR.	D4 WEED SPRAYING 2015 (OR-II)	VARIOUS	12	8
	PLOT DATE = 10/10/2014	CHECKED -	REVISED -		SCALE:	SHEET	OF	SHEETS	STA.	TO	STA.	CONTRACT NO. 68C39	
		DATE -	REVISED -		ILLINOIS FED. AID PROJECT								

ROUTE	TEAM SECTION	LOCATION	COUNTY	APPROX. MILES	APPROX. ACRES		APPROX. OUNCES		NOTES
					ON-RD. *	OFF-RD.	ON-RD. *	OFF-RD.	
IL 6	432	IL 6	MM 4 WB (S of RR Bridge)	PEORIA		5		35	Wet Ditch
IL 6	432	IL 6	Exit 5 (Allen Rd.)	PEORIA		5		35	Edges
IL 6	432	IL 6	Exit 6 (Knoxville Ave.)	PEORIA		4		28	Edges, PR
IL 6	432	IL 6	MM 7.5	PEORIA		5		35	STP HLSD
IL 6	432	IL 6	MM 8	PEORIA		10		70	Wet
I-74	432	I-74	Exit 92 / MM 92.5	PEORIA	0.5	5		35	Steep
I-74	432	I-74	MM 92 EB	PEORIA		1		7	
I-74	432	I-74	Exit 91 (University St.)	PEORIA		10		70	THSL
I-74	432	I-74	MM 90-92	PEORIA		5		35	
I-74	432	I-74	Exit 90 (Gale Ave.)	PEORIA		5		35	BRSH, SS
I-74	432	I-74	MM 90-89	PEORIA		1		7	SS, HVY
I-74	432	I-74	Exit 89	PEORIA		1		7	Steep
I-74	432	I-74	MM 89-91 EB	PEORIA					
I-74	432	I-74	Exit 87-88	PEORIA		10		70	Ramps
I-74	432	I-74	MM 87-88 (Median)	PEORIA		1		7	SS
I-74	432	I-74	MM 88-84 WB	PEORIA	4	6		42	Edges
I-74	432	I-74	MM 87-86 (Median)	PEORIA		6		42	Wet, Median
I-74	432	I-74	MM 82-80 EB	PEORIA	2	5		35	
I-74	432	I-74	Exit 82	PEORIA		8		56	SS, Edges
I-74	432	I-74	MM 76-82 (Median)	PEORIA	8	10		70	Median
I-74	432	I-74	MM 75-82	PEORIA	7	10		70	SS
I-74	432	I-74	Exit 75	PEORIA		10		70	Heavy
I-74	432	I-74	MM 71-75	PEORIA	4	10		70	SS, Edges
I-74	432	I-74	MM 71-62 (Median Shoulder)	PEORIA	10	18		126	SS
I-74	432	I-74	MM 74 WB (CA, THSTL)	PEORIA		3		21	Hillside
I-74	432	I-74	Exit 71 (Ramps/Edges)	PEORIA		8		56	Ramps/Edges
I-74	421	I-74	MM 67-69 (Median)	KNOX/PEORIA	3	8		56	Median

Notes:

1. Areas not accessible by spraying will be hand-sprayed with spray gun reaching at least 125 feet.
2. Approximate acres of hand-spraying equals 25 acres.
3. Spray rigs shall be equipped with high-flotation tires to access soft infields.
4. Non-working equipment shall be repaired immediately with no additional time allotted to the contractor for repairs.

Legend:

THSL = Thistle
TSL = Teasle
STP = Steep Hillside
SRRR = Spoon River Rest Area

Wet = Area is Seasonally Wet
PR = Prairie - Consult with R.E.
Edges = Spray mowed edge only & consult with R.E.
Heavy = Heavy Infestation
BS = Blanket Spray

(*) = For information only

FILE NAME =	USER NAME = gawwitz_r	DESIGNED -	REVISED -	STATE OF ILLINOIS DEPARTMENT OF TRANSPORTATION	SCHEDULE OF QUANTITIES				F.A.P. RTE.	SECTION	COUNTY	TOTAL SHEETS	SHEET NO.
c:\pwwork\pwwork\gawwitz_r\08416678\046839-sheets.dgn	PLOT SCALE = 100.0000' / 1"	DRAWN -	REVISED -						VAR.	04 WEED SPRAYING 2015 (0R-1)	VARIOUS	12	9
Default	PLOT DATE = 10/10/2014	CHECKED -	REVISED -		SCALE:	SHEET	OF	SHEETS	STA.	TO	STA.	CONTRACT NO. 68C39	
		DATE -	REVISED -		ILLINOIS FED. AID PROJECT								

ROUTE	TEAM SECTION	LOCATION	COUNTY	APPROX. MILES	APPROX. ACRES		APPROX. OUNCES		NOTES
					ON-RD. *	OFF-RD.	ON-RD. *	OFF-RD.	
I-74	421	I-74 MM 64.5 WB	KNOX			1		7	
I-74	421	I-74 MM 62 WB	KNOX			2		14	TSL, STP
I-74	421	I-74 Exit 62 Ramp EB	KNOX			5		35	THSL
I-74	421	I-74 WB MM 61.2	KNOX			1		7	
I-74	421	I-74 WB MM 61	KNOX			1		7	
I-74	421	I-74 WB MM 60	KNOX			1		7	
I-74	421	I-74 MM 59.5-56.2	KNOX	3		8		56	
I-74	421	I-74 MM 54.8	KNOX			1		7	
I-74	421	I-74 Exit 54	KNOX			5		35	THS, TSL
I-74	421	I-74 MM 54-50 (Median)	KNOX	4		8		56	SS, Median
I-74	421	I-74 MM 51.9	KNOX			1		7	
I-74	421	I-74 Exit 51	KNOX			30		210	SS
I-74	421	I-74 Exit 48	KNOX			10		70	Median
I-74	421	I-74 MM 51-45 (Median)	KNOX	1		59		413	
I-74	421	I-74 MM 47-47.5	KNOX	0.5		3		21	
I-74	421	I-74 Exit 46 & Ramps	KNOX			40		280	Exit/Ramps
I-74	421	I-74 MM 46-40 (Median)	KNOX	6		12		84	SS/Medians
I-74	421	I-74 MM 40	KNOX			3		21	SS
I-74	421	I-74 MM 39.2	KNOX			3		21	Hillside
I-74	421	I-74 MM 40-39 (Median)	KNOX	1		12		84	SS/Medians
I-74	421	I-74 MM 38.5-34.9	KNOX	4		10		70	
I-74	421	I-74 MM 36-34.5 (Median)	KNOX	1.5		40		280	SS/Medians
I-74	421	I-74 MM 33.5	KNOX			1		7	Hillside
I-74	421	I-74 Exit 32	HENRY			15		105	SS, PR
I-74	421	I-74 MM 32.5-33.1	KNOX	1.5		5		35	SS
I-74	421	I-74 MM 35-36 EB (Median)	KNOX			2		14	Median
I-74	421	I-74 MM 36.1	KNOX			2		14	SS

Notes:

1. Areas not accessible by spraying will be hand-sprayed with spray gun reaching at least 125 feet.
2. Approximate acres of hand-spraying equals 25 acres.
3. Spray rigs shall be equipped with high-flotation tires to access soft infields.
4. Non-working equipment shall be repaired immediately with no additional time allotted to the contractor for repairs.

Legend:

THSL = Thistle
TSL = Teasle
STP = Steep Hillside
SRRRA = Spoon River Rest Area

Wet = Area is Seasonally Wet
PR = Prairie-Consult with R.E.
Edges = Spray mowed edge only & consult with R.E.
Heavy = Heavy Infestation
BS = Blanket Spray

(*) = For information only

FILE NAME =	USER NAME = gowitzz_r	DESIGNED -	REVISED -	STATE OF ILLINOIS DEPARTMENT OF TRANSPORTATION	SCHEDULE OF QUANTITIES				F.A.P. RTE.	SECTION	COUNTY	TOTAL SHEETS	SHEET NO.
c:\pwwork\pwwork\gowitzz_r\0416678\0416678.dgn	PLLOT SCALE = 100.0000' / 1"	DRAWN -	REVISED -						VAR.	04 WEED SPRAYING 2015 (OR-I)	VARIOUS	12	10
Defaults	PLLOT DATE = 10/18/2014	CHECKED -	REVISED -		SCALE:	SHEET	OF	SHEETS	STA.	TO	STA.	CONTRACT NO. 68C39	
		DATE -	REVISED -									ILLINOIS FED. AID PROJECT	

ROUTE	TEAM SECTION	LOCATION	COUNTY	APPROX. MILES	APPROX. ACRES		APPROX. OUNCES		NOTES
					ON-RD. *	OFF-RD.	ON-RD. *	OFF-RD.	
I-74	421	I-74 EB MM 36.8	KNOX			1		7	
I-74	421	I-74 MM 40.2	KNOX			0.5		3.5	
I-74	421	I-74 EB MM 44.5	KNOX			0.5		3.5	
I-74	421	I-74 Exit 46	KNOX			15		105	Wet
I-74	421	I-74 MM 48.5-50	KNOX			1		7	
I-74	421	I-74 MM 53	KNOX			0.5		3.5	
I-74	421	I-74 MM 55.5	KNOX			0.5		3.5	
I-74	421	I-74 EB MM 62.1 (SRRA)	KNOX			10		70	SRRA
I-74	421	I-74 MM 69.8	PEORIA			0.5		3.5	
I-74	421	I-74 MM 70.2	PEORIA			0.5		3.5	
I-74	421	I-74 MM 70.9	PEORIA			0.5		3.5	
I-74	421	I-74 Exit 71	PEORIA			10		70	
IL 167	421	IL 167 ½-Mi. W of US 34	KNOX	3		0.5		3.5	SS

Notes:

1. Areas not accessible by spraying will be hand-sprayed with spray gun reaching at least 125 feet.
2. Approximate acres of hand-spraying equals 25 acres.
3. Spray rigs shall be equipped with high-flotation tires to access soft infields.
4. Non-working equipment shall be repaired immediately with no additional time allotted to the contractor for repairs.

Legend:

THSL = Thistle	Wet = Area is Seasonally Wet	(*) = For information only
TSL = Teasle	PR = Prairie-Consult with R.E.	
STP = Steep Hillside	Edges = Spray mowed edge only & consult with R.E.	
SRRA = Spoon River Rest Area	Heavy = Heavy Infestation	
	BS = Blanket Spray	

**FOR CONTRACTORS
INFORMATION ONLY**

HERBICIDE DOSAGE CHART				
WATER (GALLONS)	MILESTONE VM (OUNCES)	NON-IONIC SURFACTANT (PINTS)	DRIFT CONTROL (OUNCES)	ACRES OF R.O.W.
40	7	0.8	3.2	1
50	8.75	1	4	1.25
100	17.5	2	8	2.5
200	35	4	16	5
300	52.5	6	24	7.5
400	70	8	32	10
500	87.5	10	40	12.5
600	106	12	48	15
700	122.6	14	56	17.5
800	140	16	68	20
900	157.5	18	72	22.5
1000	175	20	80	25
1100	192.5	22	88	27.5
1200	210	24	96	30
1300	227.5	26	104	32.5
1400	245	27	112	35
1500	262.5	28	120	37.5

BASED ON 7 OUNCES OF MILESTONE VM FOR EACH 1.0 ACRE
 BASED ON 8 OUNCES OF DRIFT CONTROL AGENT PER 100 GALLONS
 BASED ON 2 PINTS OF NON-IONIC SURFACTANT FOR EACH 100 GALLONS OF WATER