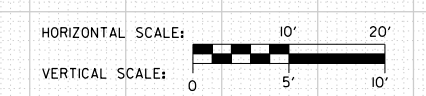
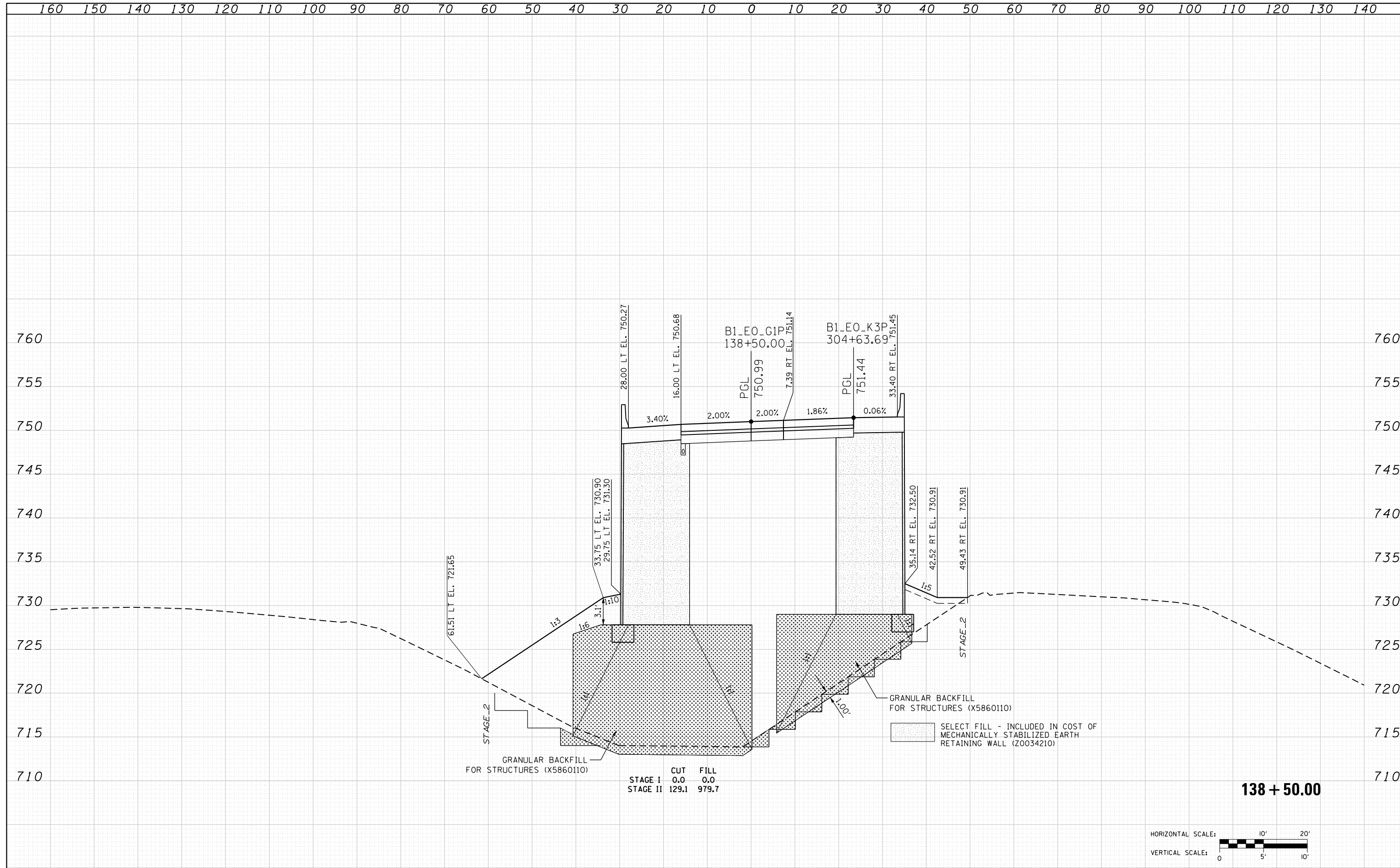


DATE	
BY	
FINAL SURVEY	SURVEYED
NOTE BOOK NO.	PLOTTED
	TEMPLATE
	AREAS CHECKED

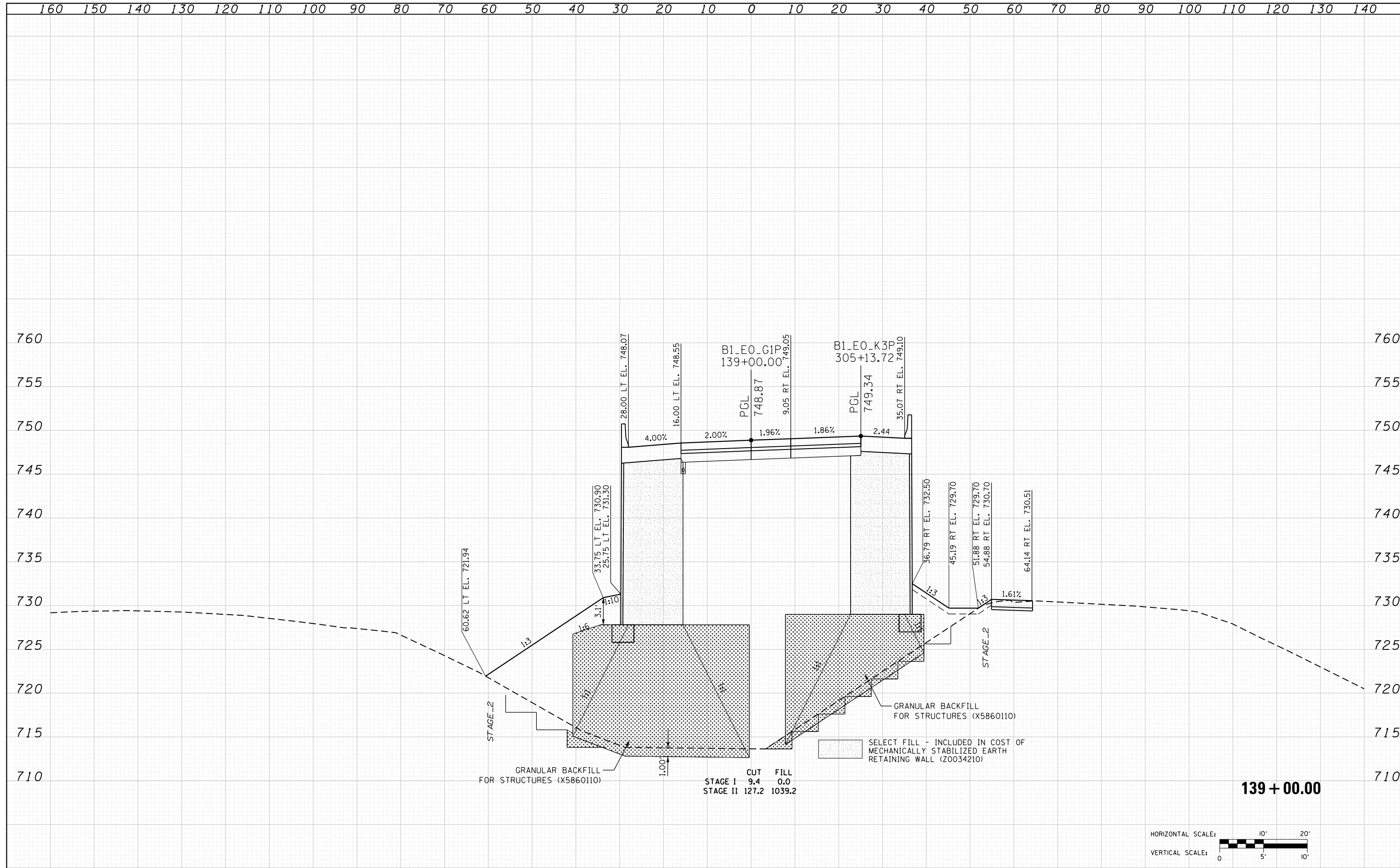
DATE	
BY	
ORIGINAL SURVEY	SURVEYED
NOTE BOOK NO.	PLOTTED
	TEMPLATE
	AREAS CHECKED



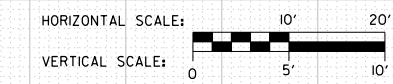
FILE NAME: D:\60995-6a-sht-xxsht-RampG1.dgn	USER NAME: asantiag	DESIGNED: MS	REVISD: -	STATE OF ILLINOIS DEPARTMENT OF TRANSPORTATION	PROPOSED CROSS SECTIONS RAMP G1			F.A.P. RTE. 345	SECTION 2013-083-R&B	COUNTY DUPAGE	TOTAL SHEETS 759	SHEET NO. 701	
CH2MHILL	PLOT SCALE: 20.0000' / in.	CHECKED: SML	REVISD: -		SCALE:	SHEET NO. 43 OF 60 SHEETS	STA. 138+50.00 TO STA. 138+50.00	DRAWING NO. XS-43		CONTRACT NO. 60Y95			
	PLOT DATE: 10/28/2014	DATE: 07/07/2014	REVISD: -		ILLINOIS FED. AID PROJECT								

DATE	
BY	
FINAL SURVEY	SURVEYED
NOTE BOOK	PLOTTED
NO.	TEMPLATE
	AREAS CHECKED
	AREAS CHECKED

DATE	
BY	
ORIGINAL SURVEY	SURVEYED
NOTE BOOK	PLOTTED
NO.	TEMPLATE
	AREAS CHECKED
	AREAS CHECKED



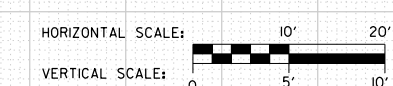
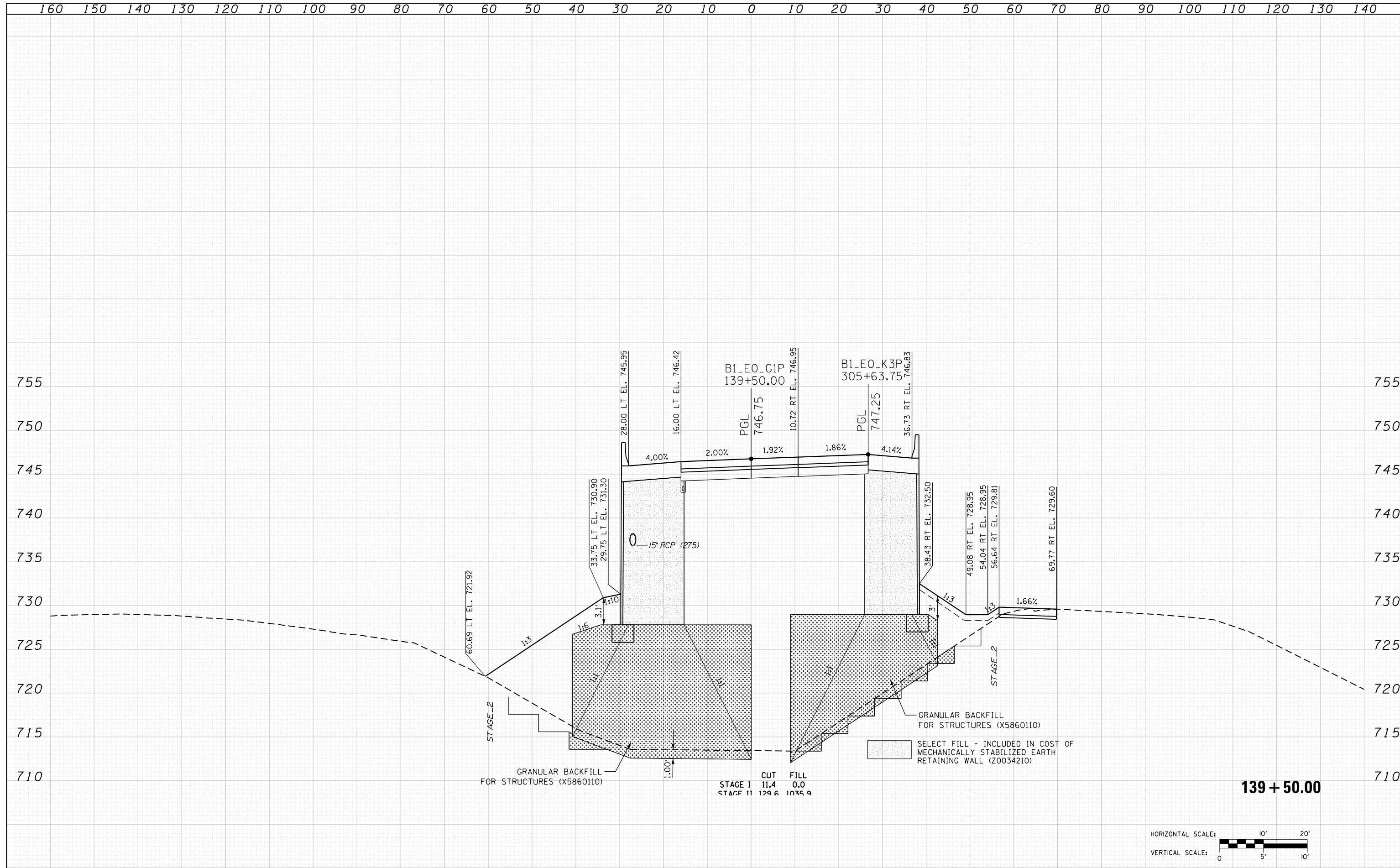
139 + 00.00



FILE NAME: D:\6095-6a-sht-xssht-RampG1.dgn	USER NAME: asantiag	DESIGNED: MS	REVISOR:	STATE OF ILLINOIS DEPARTMENT OF TRANSPORTATION	PROPOSED CROSS SECTIONS RAMP G1		F.A.P. RTE. 345	SECTION 2013-083-R&B	COUNTY DUPAGE	TOTAL SHEETS 759	SHEET NO. 702	
CH2MHILL	PLOT SCALE: 20.0000' / in.	CHECKED: SML	REVISOR:		SCALE:	SHEET NO. 44 OF 60 SHEETS	STA. 139+00.00 TO STA. 139+00.00	DRAWING NO. XS-44		CONTRACT NO. 60Y95		
	PLOT DATE: 10/28/2014	DATE: 07/07/2014	REVISOR:		ILLINOIS FED. AID PROJECT							

DATE	
BY	
SURVEYED	
PLOTTED	
TEMPLATE	
AREAS	
CHECKED	
NO.	

DATE	
BY	
SURVEYED	
PLOTTED	
TEMPLATE	
AREAS	
CHECKED	
NO.	

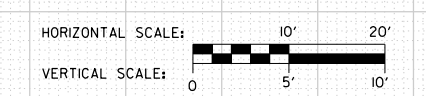
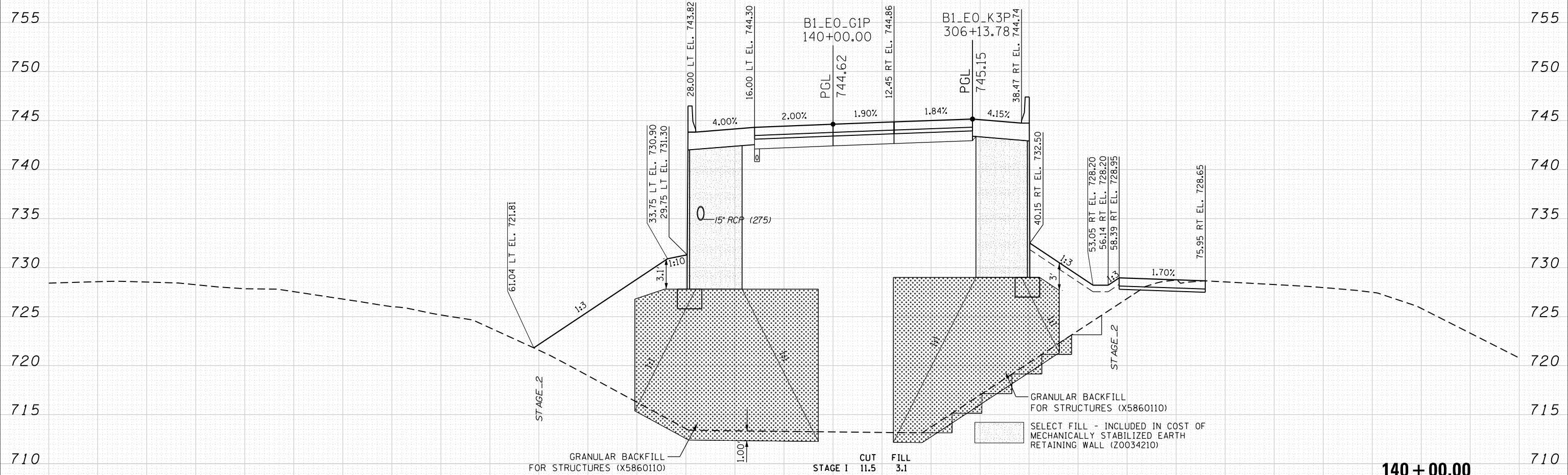


FILE NAME: D:\6095-6a-sht-xssht-RampG1.dgn	USER NAME: asantiag	DESIGNED: MS	REVISIONS:	STATE OF ILLINOIS DEPARTMENT OF TRANSPORTATION	PROPOSED CROSS SECTIONS RAMP G1			F.A.P. RTE. 345	SECTION 2013-083-R&B	COUNTY DUPAGE	TOTAL SHEETS 759	SHEET NO. 703	
CH2MHILL	PLOT SCALE: 20.0000' / in.	CHECKED: SML	REVISIONS:		SCALE:	SHEET NO. 45 OF 60 SHEETS	STA. 139+50.00 TO STA. 139+50.00	DRAWING NO. XS-45		CONTRACT NO. 60Y95			
	PLOT DATE: 10/28/2014	DATE: 07/07/2014	REVISIONS:		ILLINOIS FED. AID PROJECT								

160 150 140 130 120 110 100 90 80 70 60 50 40 30 20 10 0 10 20 30 40 50 60 70 80 90 100 110 120 130 140

DATE	
BY	
SURVEYED	
PLOTTED	
TEMPLATE	
AREAS	
CHECKED	
NO.	

DATE	
BY	
SURVEYED	
PLOTTED	
TEMPLATE	
AREAS	
CHECKED	
NO.	



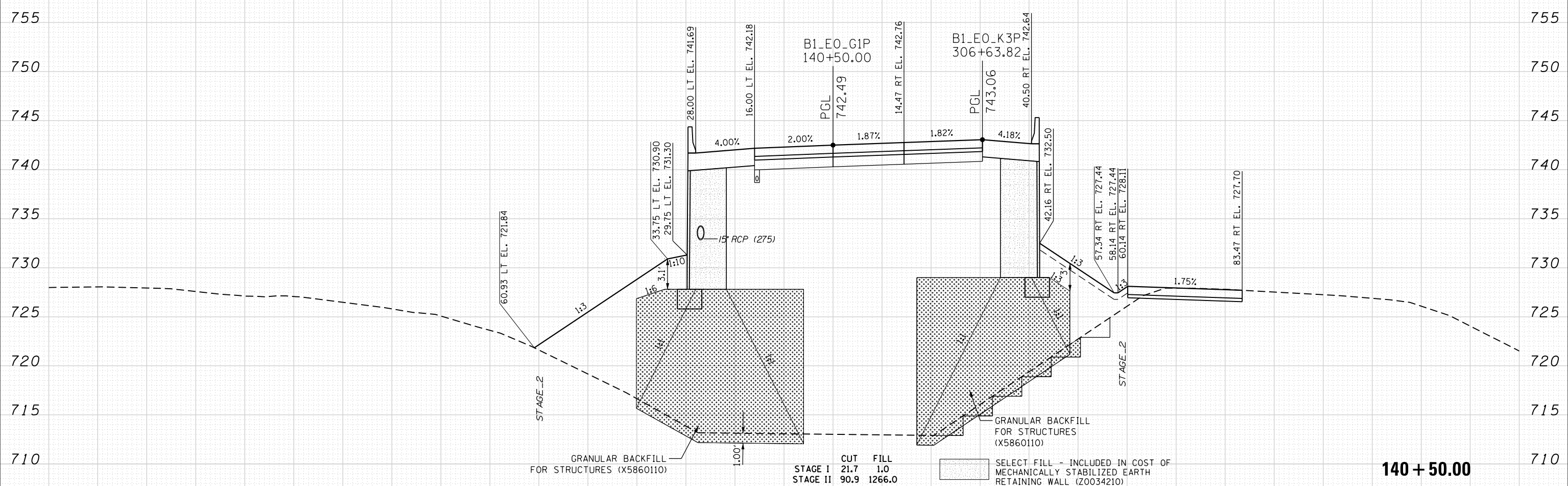
140 + 00.00

FILE NAME = D:\6095-6a-sht-xssht-RampG1.dgn	USER NAME = asantiag	DESIGNED - MS	REVISD -	STATE OF ILLINOIS DEPARTMENT OF TRANSPORTATION	PROPOSED CROSS SECTIONS RAMP G1			F.A.P. RTE. 345	SECTION 2013-083-R&B	COUNTY DUPAGE	TOTAL SHEETS 759	SHEET NO. 704
CH2MHILL	PLOT SCALE = 20.0000' / in.	CHECKED - SML	REVISD -		SCALE:	SHEET NO. 46 OF 60 SHEETS	STA. 140+00.00 TO STA. 140+00.00	DRAWING NO. XS-46		CONTRACT NO. 60Y95		
	PLOT DATE = 10/28/2014	DATE - 07/07/2014	REVISD -		ILLINOIS FED. AID PROJECT							

160 150 140 130 120 110 100 90 80 70 60 50 40 30 20 10 0 10 20 30 40 50 60 70 80 90 100 110 120 130 140

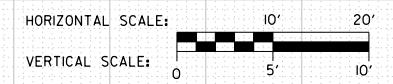
DATE	
BY	
FINISHED SURVEY	
PLOTTED TEMPLATE	
NOTE BOOK	
AREAS CHECKED	
NO.	

DATE	
BY	
ORIGINAL SURVEY	
PLOTTED TEMPLATE	
NOTE BOOK	
AREAS CHECKED	
NO.	



CUT	FILL
STAGE I 21.7	1.0
STAGE II 90.9	1266.0

SELECT FILL - INCLUDED IN COST OF MECHANICALLY STABILIZED EARTH RETAINING WALL (Z0034210)



140 + 50.00

160 150 140 130 120 110 100 90 80 70 60 50 40 30 20 10 0 10 20 30 40 50 60 70 80 90 100 110 120 130 140

FILE NAME = D:\6095-6a-sht-xssht-RampG1.dgn
CH2MHILL

USER NAME = asontag	DESIGNED - MS	REVISOR -
PLOT SCALE = 20.0000' / in.	DRAWN - AS	REVISOR -
PLOT DATE = 10/28/2014	CHECKED - SML	REVISOR -
	DATE - 07/07/2014	REVISOR -

**STATE OF ILLINOIS
DEPARTMENT OF TRANSPORTATION**

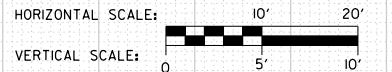
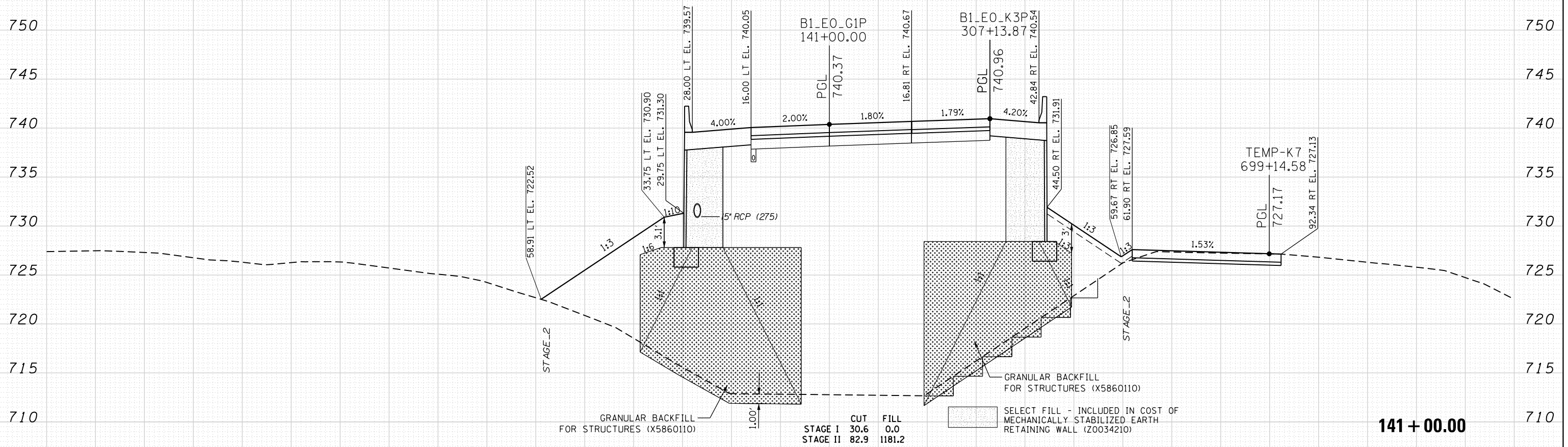
**PROPOSED CROSS SECTIONS
RAMP G1**
SCALE: SHEET NO. 47 OF 60 SHEETS STA. 140+50.00 TO STA. 140+50.00

F.A.P. RTE. 345	SECTION 2013-083-R&B	COUNTY DUPAGE	TOTAL SHEETS 759	SHEET NO. 705
DRAWING NO. XS-47			CONTRACT NO. 60Y95	
ILLINOIS FED. AID PROJECT				

160 150 140 130 120 110 100 90 80 70 60 50 40 30 20 10 0 10 20 30 40 50 60 70 80 90 100 110 120 130 140

DATE	
BY	
FINISHED SURVEY	
PLOTTED	
TEMPLATE	
AREAS	
CHECKED	
NO.	

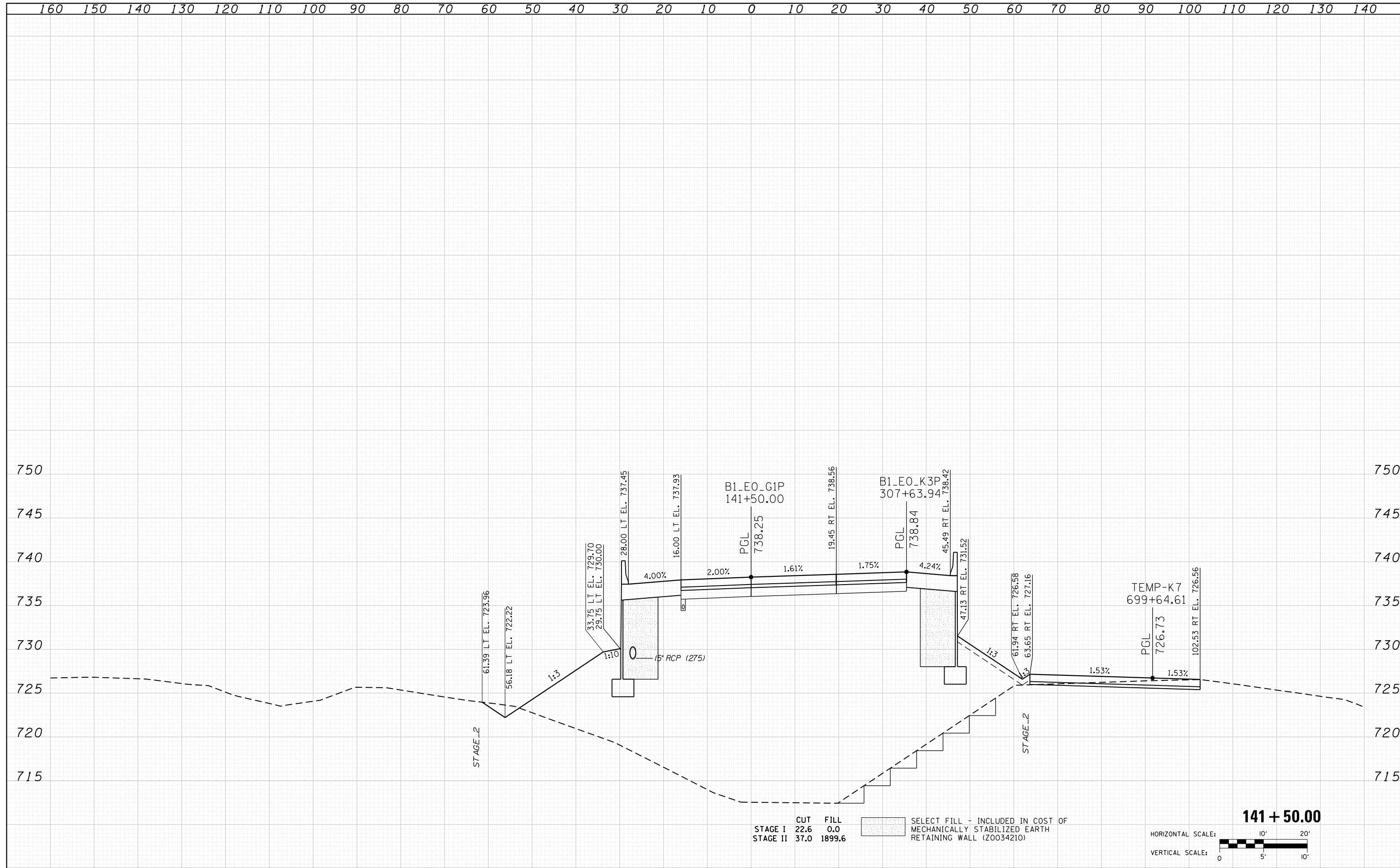
DATE	
BY	
ORIGINAL SURVEY	
NOTE BOOK	
AREAS	
CHECKED	
NO.	



FILE NAME : D160195-6a-sht-xxsht-RampG1.dgn CH2MHILL	USER NAME : asantiag DESIGNED - MS DRAWN - AS CHECKED - SML DATE - 07/07/2014 PLOT SCALE : 20.0000 ' / in. PLOT DATE : 10/28/2014	DESIGNED - MS DRAWN - AS CHECKED - SML DATE - 07/07/2014 REVISIONS: REVISIONS - REVISIONS - REVISIONS - REVISIONS -	STATE OF ILLINOIS DEPARTMENT OF TRANSPORTATION	PROPOSED CROSS SECTIONS RAMP G1 SCALE: SHEET NO. 48 OF 60 SHEETS STA. 141+00.00 TO STA. 141+00.00	<table border="1" style="width: 100%; border-collapse: collapse;"> <tr> <th>F.A.P. RTE.</th> <th>SECTION</th> <th>COUNTY</th> <th>TOTAL SHEETS</th> <th>SHEET NO.</th> </tr> <tr> <td>345</td> <td>2013-083-R&B</td> <td>DUPAGE</td> <td>759</td> <td>706</td> </tr> </table> DRAWING NO. XS-48 CONTRACT NO. 60Y95 <small>ILLINOIS FED. AID PROJECT</small>	F.A.P. RTE.	SECTION	COUNTY	TOTAL SHEETS	SHEET NO.	345	2013-083-R&B	DUPAGE	759	706
F.A.P. RTE.	SECTION	COUNTY	TOTAL SHEETS	SHEET NO.											
345	2013-083-R&B	DUPAGE	759	706											

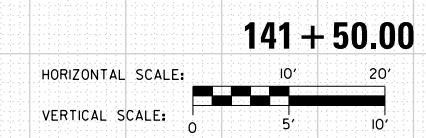
DATE	
BY	
SURVEYED	
PLOTTED	
TEMPLATE	
AREAS	
CHECKED	
FINAL SURVEY	
NOTE BOOK	
NO.	

DATE	
BY	
SURVEYED	
PLOTTED	
TEMPLATE	
AREAS	
CHECKED	
ORIGINAL SURVEY	
NOTE BOOK	
NO.	



CUT	FILL
STAGE I 22.6	0.0
STAGE II 37.0	1899.6

SELECT FILL - INCLUDED IN COST OF MECHANICALLY STABILIZED EARTH RETAINING WALL (ZOO34210)



FILE NAME = D:\6095-6a-sht-xxsht-RampG1.dgn

CH2MHILL

USER NAME = asantiag	DESIGNED - MS	REVISD -
	DRAWN - AS	REVISD -
PLOT SCALE = 20.0000' / in.	CHECKED - SML	REVISD -
PLOT DATE = 10/28/2014	DATE - 07/07/2014	REVISD -

STATE OF ILLINOIS
DEPARTMENT OF TRANSPORTATION

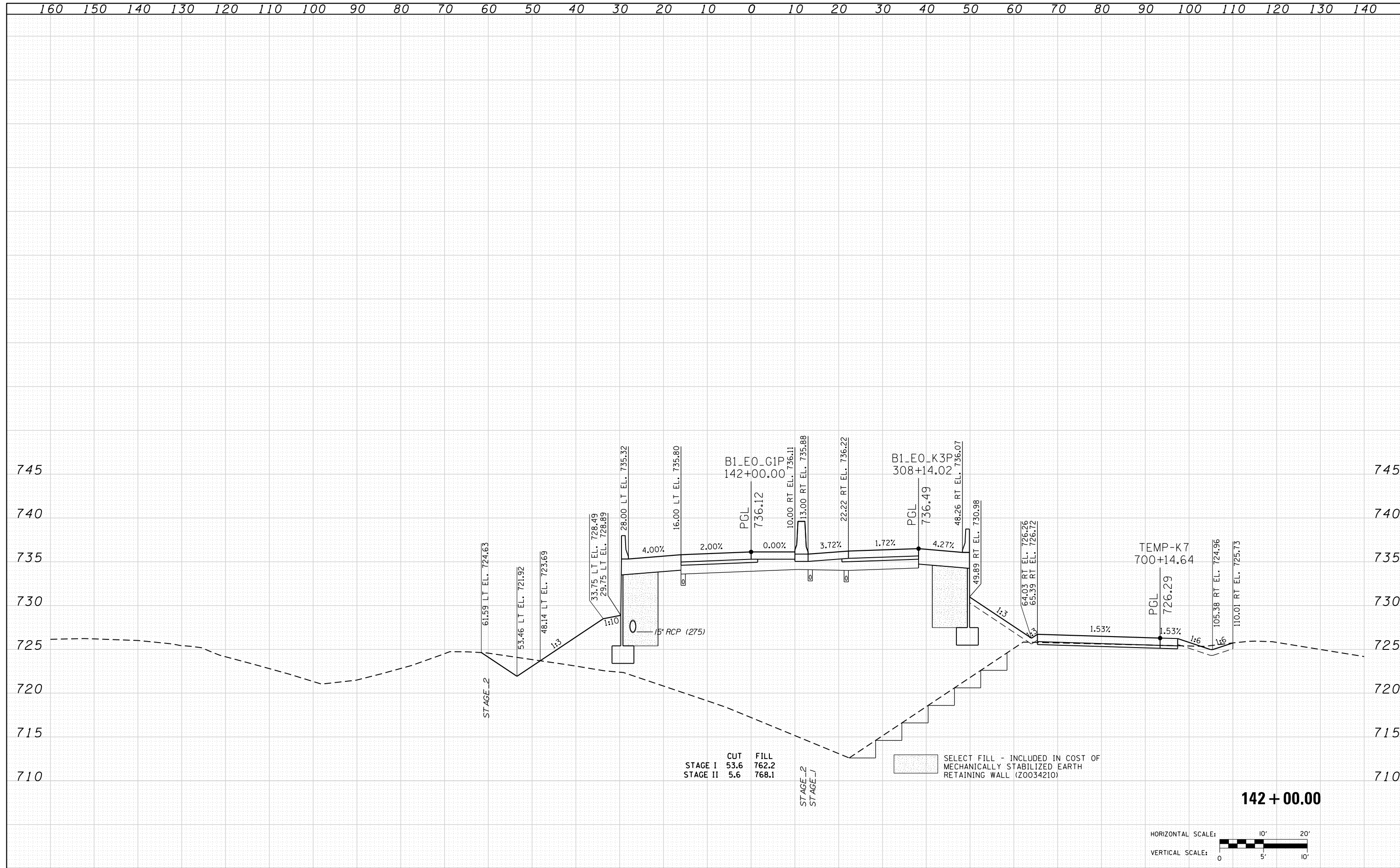
PROPOSED CROSS SECTIONS
RAMP G1

SCALE: SHEET NO. 49 OF 60 SHEETS STA. 141+50.00 TO STA. 141+50.00

F.A.P. RTE. 345	SECTION 2013-083-R&B	COUNTY DUPAGE	TOTAL SHEETS 759	SHEET NO. 707
DRAWING NO. XS-49			CONTRACT NO. 60Y95	
ILLINOIS FED. AID PROJECT				

DATE	
BY	
FINAL SURVEY	SURVEYED
NOTE BOOK	PLOTTED
NO.	TEMPLATE
	AREAS CHECKED

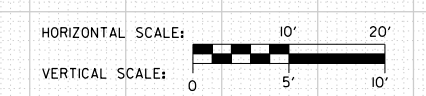
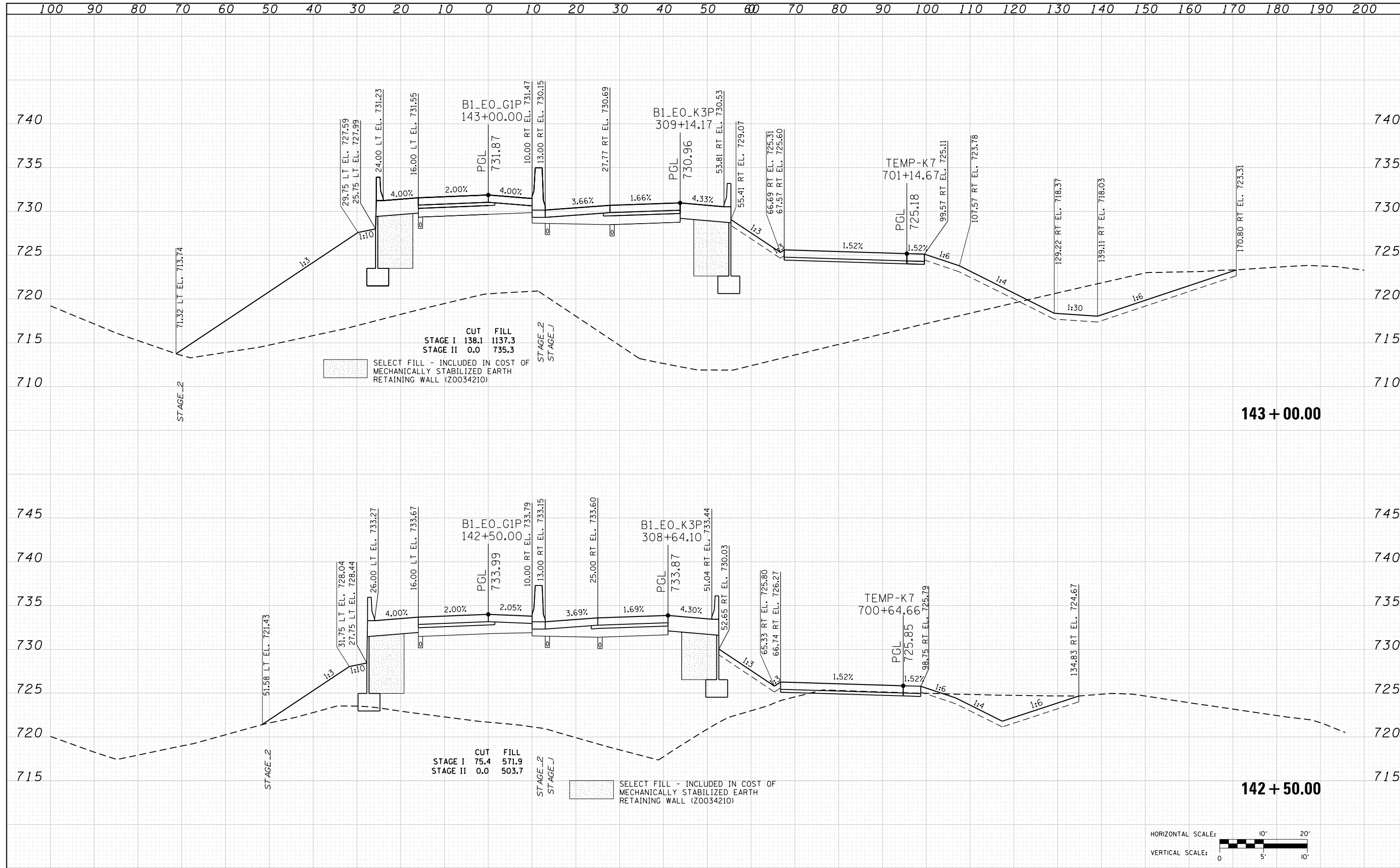
DATE	
BY	
ORIGINAL SURVEY	SURVEYED
NOTE BOOK	PLOTTED
NO.	TEMPLATE
	AREAS CHECKED



FILE NAME =	USER NAME = asantiag	DESIGNED - MS	REVISIED -	STATE OF ILLINOIS DEPARTMENT OF TRANSPORTATION	PROPOSED CROSS SECTIONS RAMP G1			F.A.P. RTE.	SECTION	COUNTY	TOTAL SHEETS	SHEET NO.
D160Y95-6a-sht-ssht-RampG1.dgn		DRAWN - AS	REVISIED -		345	2013-083-R&B	DUPAGE	759	708			
CH2MHILL	PLOT SCALE = 20.0000' / in.	CHECKED - SML	REVISIED -		DRAWING NO. XS-50			CONTRACT NO. 60Y95				
	PLOT DATE = 10/28/2014	DATE - 07/07/2014	REVISIED -		SCALE: SHEET NO. 50 OF 60 SHEETS STA. 142+00.00 TO STA. 142+00.00			ILLINOIS FED. AID PROJECT				

DATE	
BY	
FINAL SURVEY	
PLOTTED	
TEMPLATE	
NOTE BOOK	
AREAS CHECKED	
NO.	

DATE	
BY	
ORIGINAL SURVEY	
PLOTTED	
TEMPLATE	
NOTE BOOK	
AREAS CHECKED	
NO.	



FILE NAME: D:\16095-6a-sht-xssht-RampG1.dgn

CH2MHILL

USER NAME: asontag	DESIGNED: MS	REVISD: -
	DRAWN: AS	REVISD: -
PLOT SCALE: 20.0000' / in.	CHECKED: SML	REVISD: -
PLOT DATE: 10/28/2014	DATE: 07/07/2014	REVISD: -

STATE OF ILLINOIS
DEPARTMENT OF TRANSPORTATION

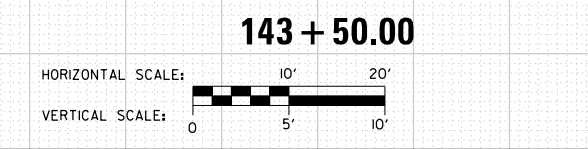
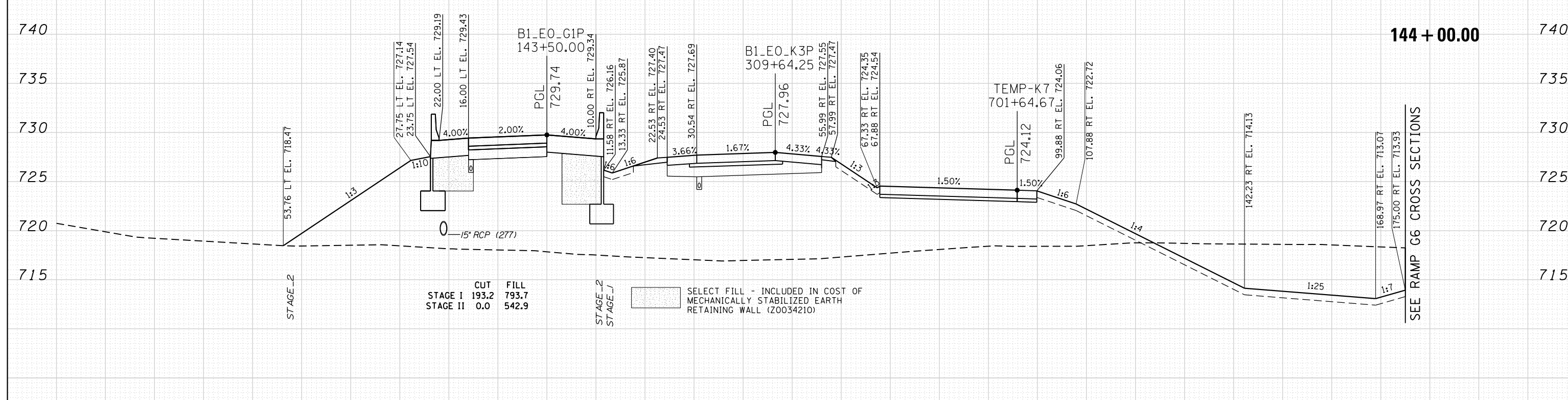
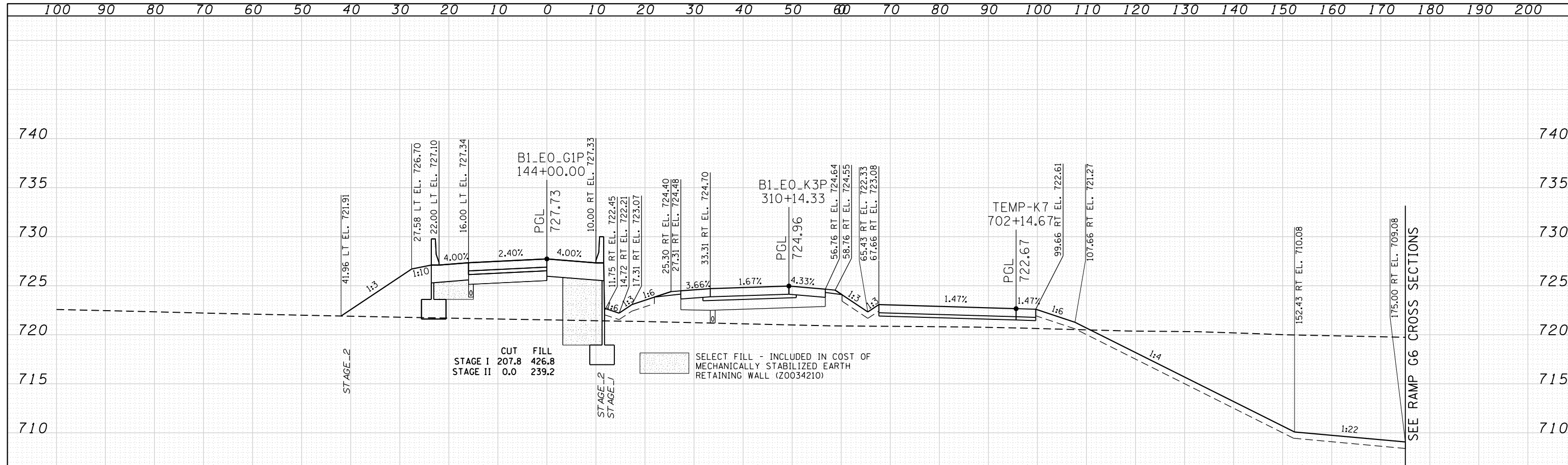
PROPOSED CROSS SECTIONS
RAMP G1

SCALE: SHEET NO. 51 OF 60 SHEETS STA. 142+50.00 TO STA. 143+00.00

F.A.P. RTE.	SECTION	COUNTY	TOTAL SHEETS	SHEET NO.
345	2013-083-R&B	DUPAGE	759	709
DRAWING NO. XS-51			CONTRACT NO. 60Y95	
ILLINOIS FED. AID PROJECT				

DATE	
BY	
FINAL SURVEY	SURVEYED
NOTE BOOK	PLOTTED
NO.	TEMPLATE
	AREAS CHECKED
	AREAS CHECKED

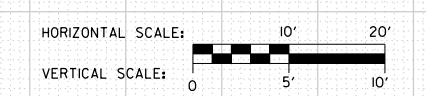
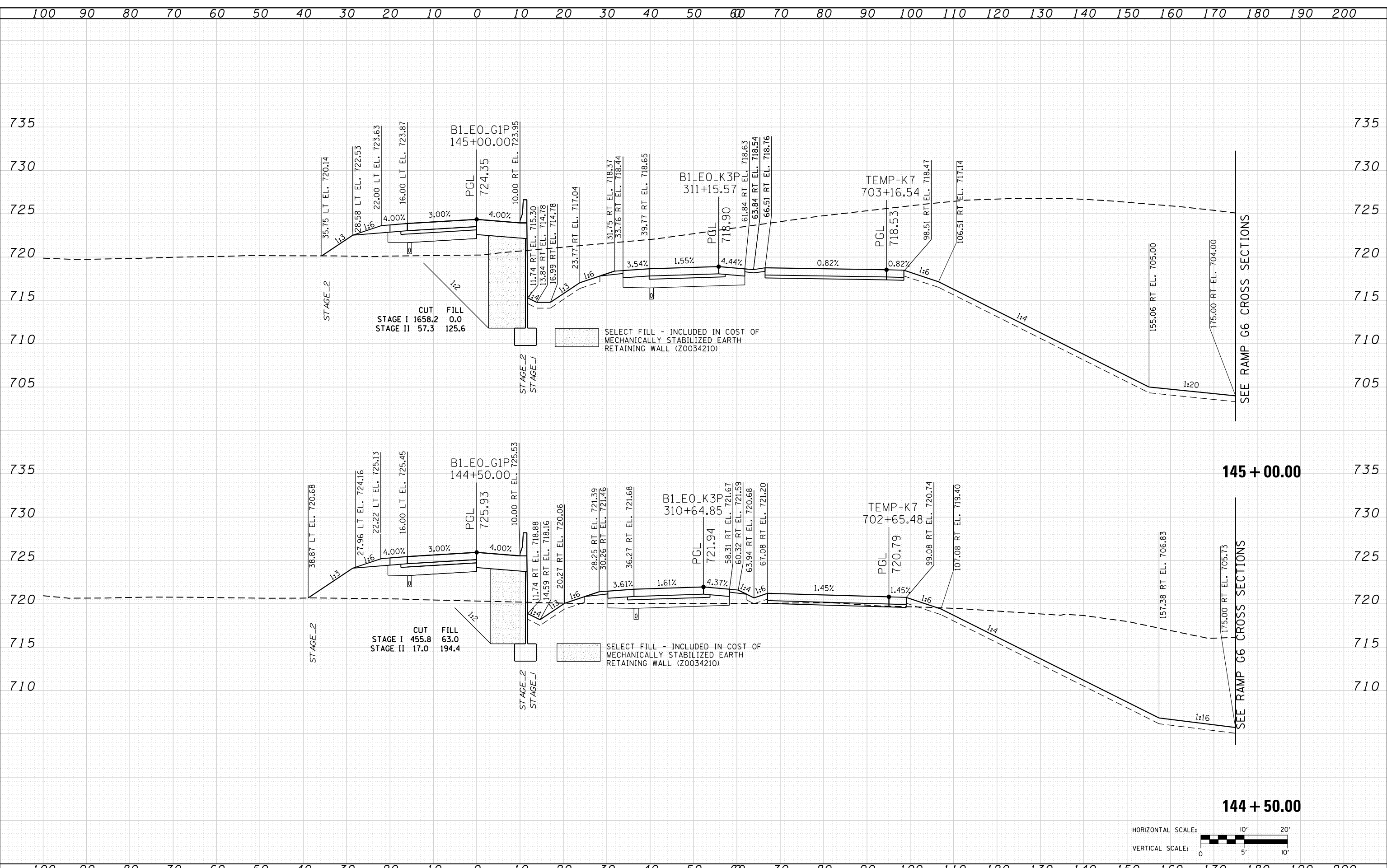
DATE	
BY	
ORIGINAL SURVEY	SURVEYED
NOTE BOOK	PLOTTED
NO.	TEMPLATE
	AREAS CHECKED
	AREAS CHECKED



FILE NAME : D:\6095-6a-sht-xssht-RampG1.dgn	USER NAME : asontag	DESIGNED : MS	REVISD : -	STATE OF ILLINOIS DEPARTMENT OF TRANSPORTATION	PROPOSED CROSS SECTIONS RAMP G1			F.A.P. RTE. 345	SECTION 2013-083-R&B	COUNTY DUPAGE	TOTAL SHEETS 759	SHEET NO. 710
CH2MHILL	PLOT SCALE : 20.0000' / in.	CHECKED : SML	REVISD : -		SCALE:	SHEET NO. 52 OF 60 SHEETS	STA. 143+50.00	TO STA. 144+00.00	DRAWING NO. XS-52		CONTRACT NO. 60Y95	
	PLOT DATE : 10/28/2014	DATE : 07/07/2014	REVISD : -		ILLINOIS FED. AID PROJECT							

DATE	
BY	
FINAL SURVEY	SURVEYED
NOTE BOOK	PLOTTED
NO.	TEMPLATE
	AREAS CHECKED
	AREAS CHECKED

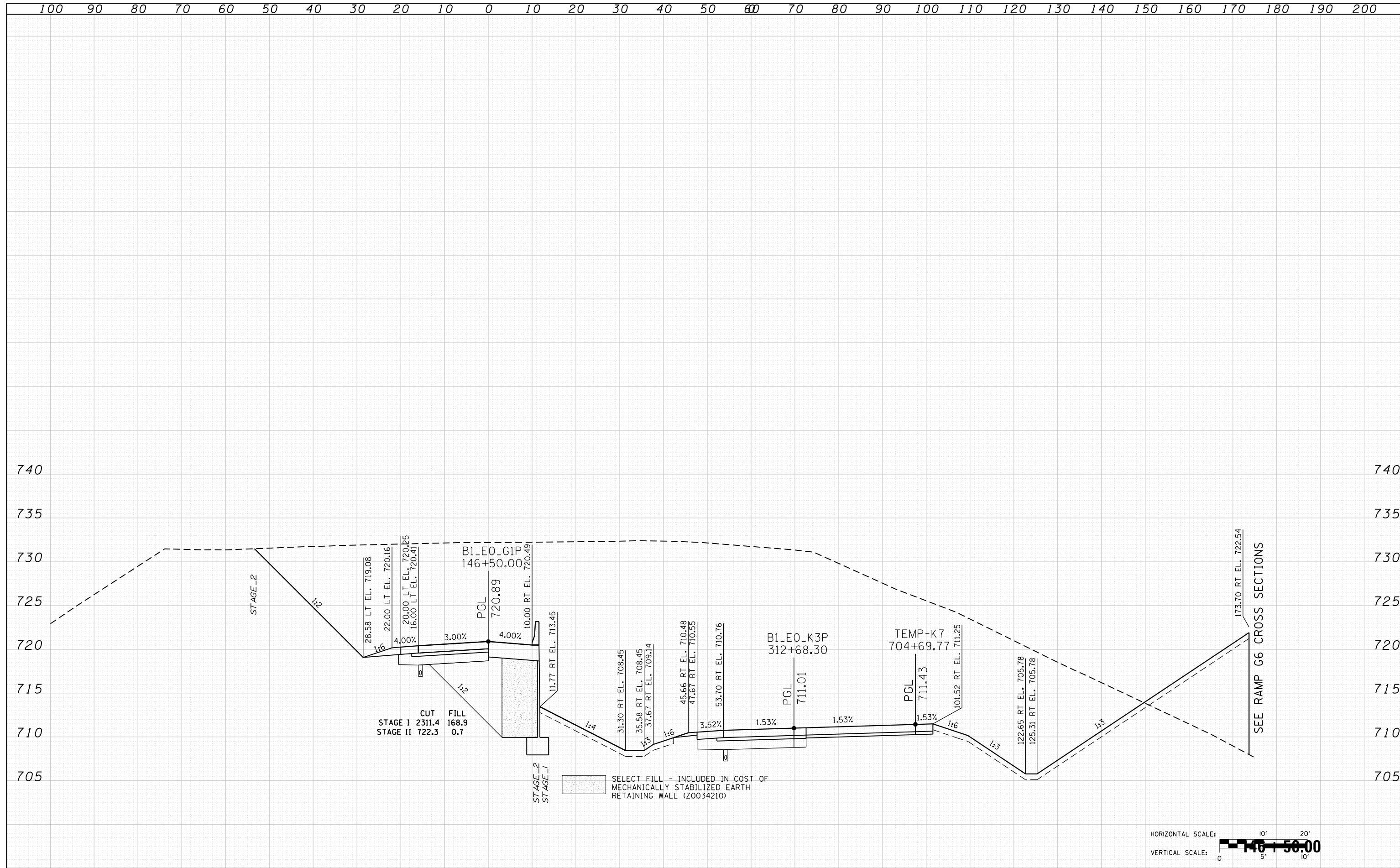
DATE	
BY	
ORIGINAL SURVEY	SURVEYED
NOTE BOOK	PLOTTED
NO.	TEMPLATE
	AREAS CHECKED
	AREAS CHECKED



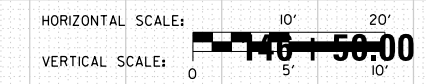
FILE NAME = D:\6095-6a-sht-xssht-RampG1.dgn	USER NAME = asontag	DESIGNED - MS	REVISD -	STATE OF ILLINOIS DEPARTMENT OF TRANSPORTATION	PROPOSED CROSS SECTIONS RAMP G1			F.A.P. R.T.E. 345	SECTION 2013-083-R&B	COUNTY DUPAGE	TOTAL SHEETS 759	SHEET NO. 711
CH2MHILL	PLOT SCALE = 20.0000' / in.	CHECKED - SML	REVISD -		SCALE:	SHEET NO. 53 OF 60 SHEETS	STA. 144+50.00 TO STA. 145+00.00	DRAWING NO. XS-53		CONTRACT NO. 60Y95		
	PLOT DATE = 10/28/2014	DATE - 07/07/2014	REVISD -		ILLINOIS FED. AID PROJECT							

DATE	
BY	
SURVEYED	
PLOTTED	
TEMPLATE	
AREAS CHECKED	
FINAL SURVEY NOTE BOOK NO.	

DATE	
BY	
SURVEYED	
PLOTTED	
TEMPLATE	
AREAS CHECKED	
ORIGINAL SURVEY NOTE BOOK NO.	



SELECT FILL - INCLUDED IN COST OF MECHANICALLY STABILIZED EARTH RETAINING WALL (Z0034210)



FILE NAME = D:\6095-6a-sht-xssht-RampG1.dgn
CH2MHILL

USER NAME = asontag	DESIGNED - MS	REVISD -
	DRAWN - AS	REVISD -
PLOT SCALE = 20.0000' / in.	CHECKED - SML	REVISD -
PLOT DATE = 10/28/2014	DATE - 07/07/2014	REVISD -

**STATE OF ILLINOIS
DEPARTMENT OF TRANSPORTATION**

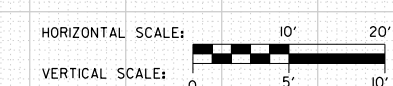
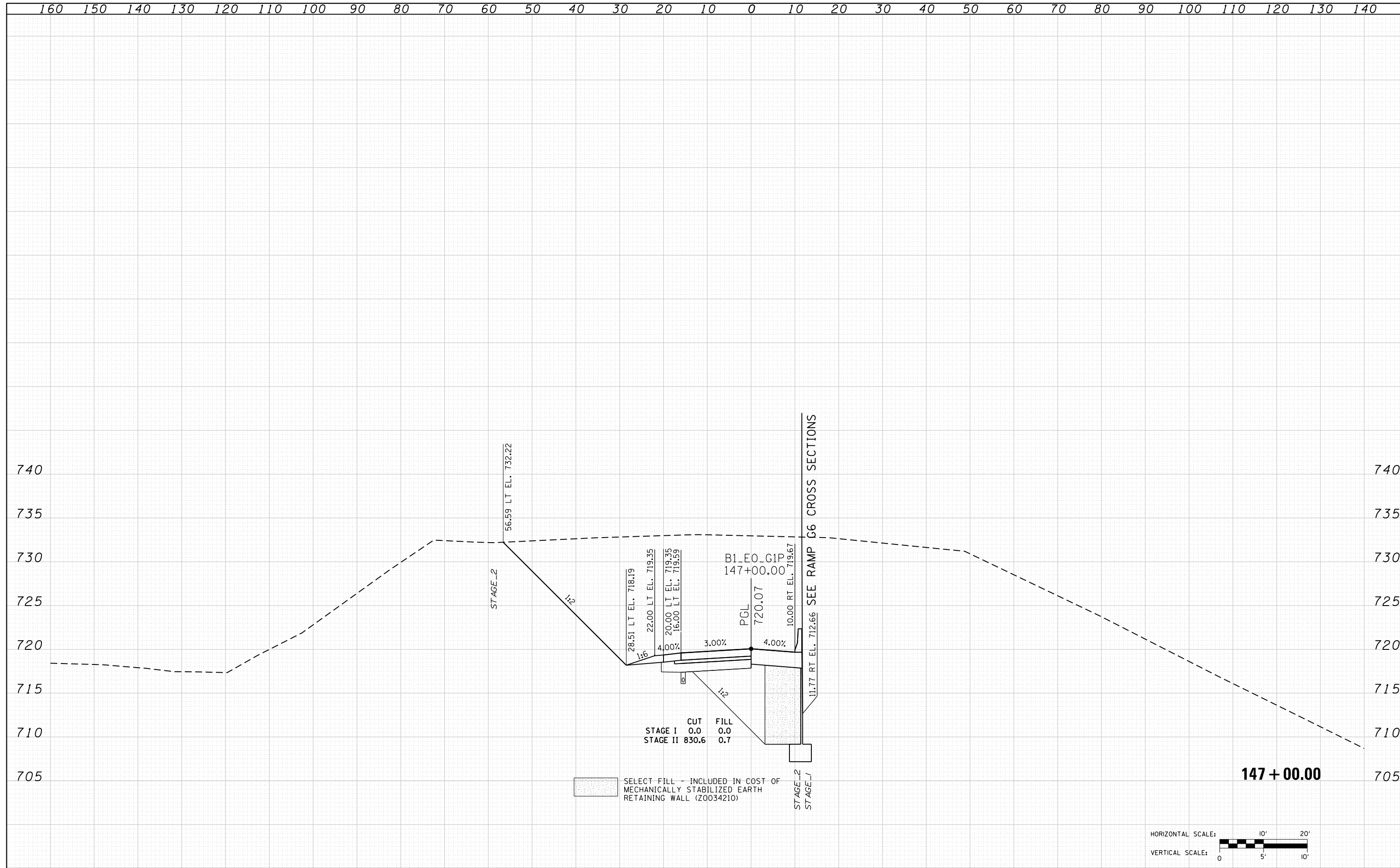
**PROPOSED CROSS SECTIONS
RAMP G1**

SCALE: SHEET NO. 55 OF 60 SHEETS STA. 146+50.00 TO STA. 146+50.00

F.A.P. RTE. 345	SECTION 2013-083-R&B	COUNTY DUPAGE	TOTAL SHEETS 759	SHEET NO. 713
DRAWING NO. XS-55		CONTRACT NO. 60Y95		
ILLINOIS FED. AID PROJECT				

FINAL SURVEY	SURVEYED	BY	DATE
NOTE BOOK	PLOTTED		
NO.	TEMPLATE		
	AREAS CHECKED		

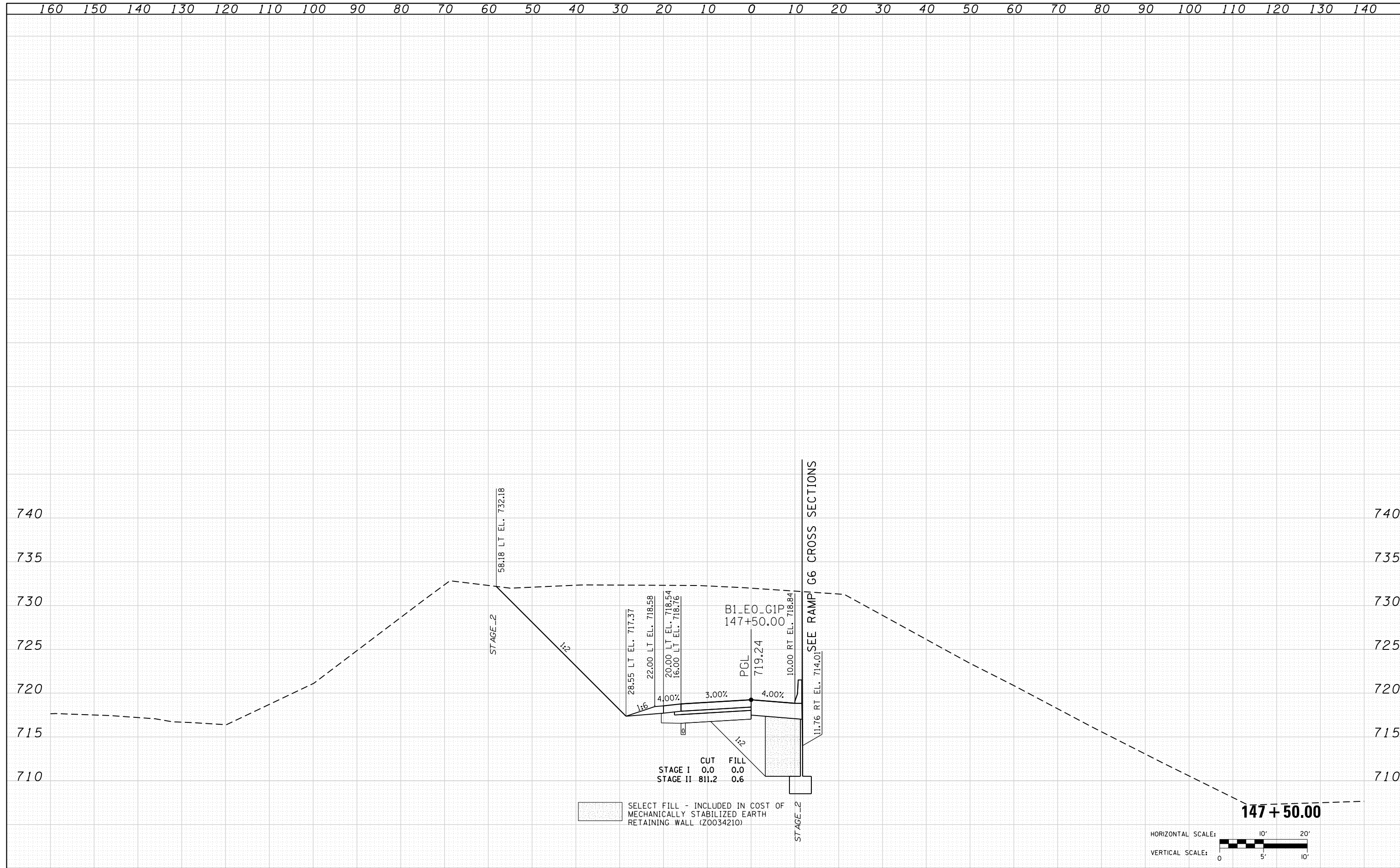
ORIGINAL SURVEY	SURVEYED	BY	DATE
NOTE BOOK	PLOTTED		
NO.	TEMPLATE		
	AREAS CHECKED		



FILE NAME = D:\6095-6a-sht-ssht-RampG1.dgn	USER NAME = asantiag	DESIGNED - MS	REVISIED -	STATE OF ILLINOIS DEPARTMENT OF TRANSPORTATION	PROPOSED CROSS SECTIONS RAMP G1			F.A.P. RTE. 345	SECTION 2013-083-R&B	COUNTY DUPAGE	TOTAL SHEETS 759	SHEET NO. 714
CH2MHILL	PLOT SCALE = 20.0000' / in.	CHECKED - SML	REVISIED -		SCALE:	SHEET NO. 56 OF 60 SHEETS	STA. 147+00.00 TO STA. 147+00.00	DRAWING NO. XS-56		CONTRACT NO. 60Y95		
	PLOT DATE = 10/28/2014	DATE - 07/07/2014	REVISIED -		ILLINOIS FED. AID PROJECT							

DATE	
BY	
FINAL SURVEY	SURVEYED
NOTE BOOK	PLOTTED
NO.	TEMPLATE
	AREAS CHECKED

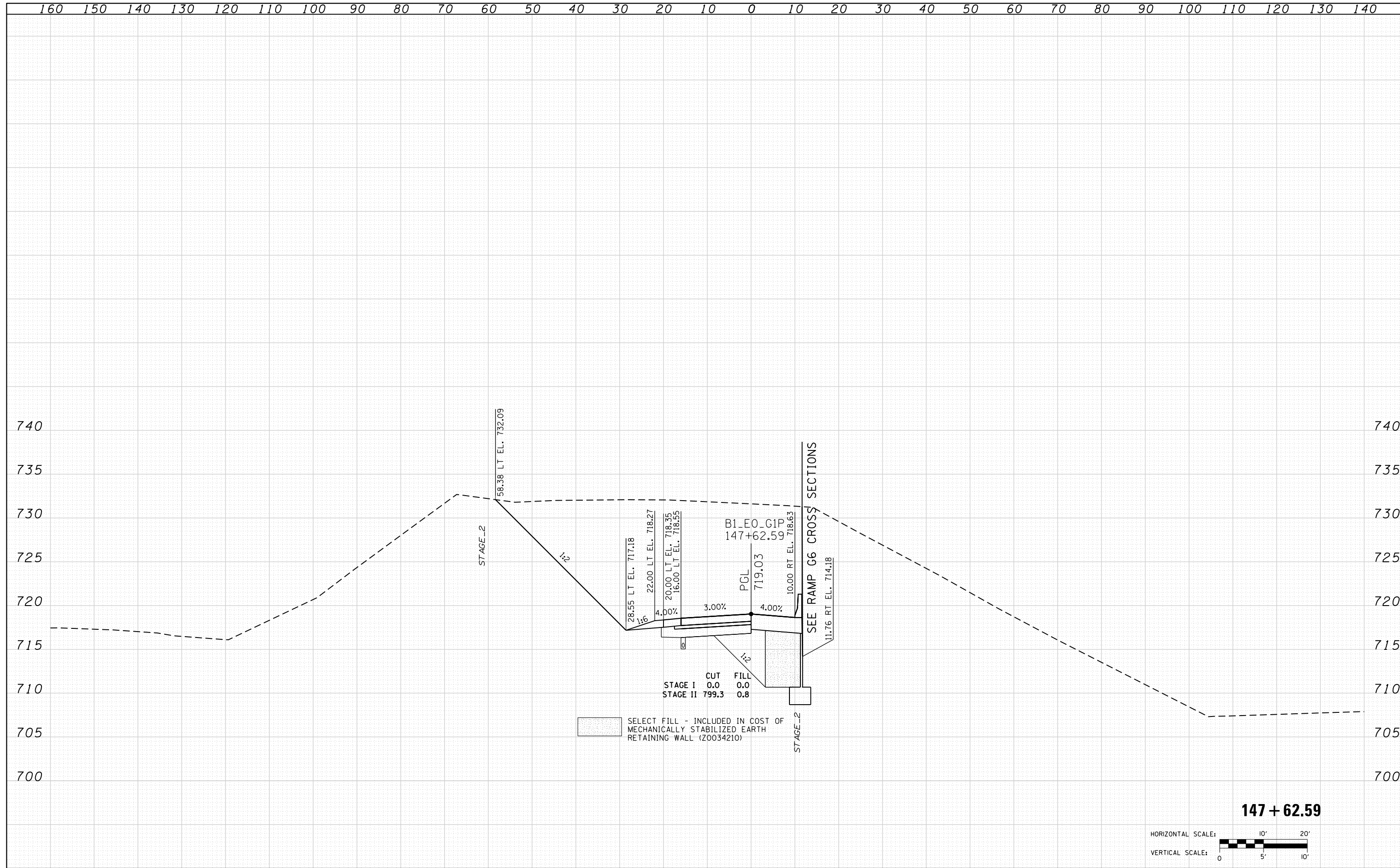
DATE	
BY	
ORIGINAL SURVEY	SURVEYED
NOTE BOOK	PLOTTED
NO.	TEMPLATE
	AREAS CHECKED



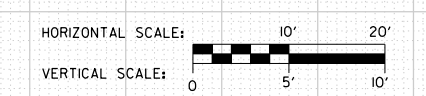
FILE NAME = D160195-6a-sht-xxsht-RampG1.dgn	USER NAME = asantiag	DESIGNED - MS	REVISIED -	STATE OF ILLINOIS DEPARTMENT OF TRANSPORTATION	PROPOSED CROSS SECTIONS RAMP G1			F.A.P. RTE.	SECTION	COUNTY	TOTAL SHEETS	SHEET NO.
CH2MHILL	PLOT SCALE = 20.0000' / in.	DRAWN - AS	REVISIED -		SCALE:	SHEET NO. 57 OF 60 SHEETS	STA. 147+50.00 TO STA. 147+50.00	345	2013-083-R&B	DUPAGE	759	715
	PLOT DATE = 10/28/2014	CHECKED - SML	REVISIED -					DRAWING NO. XS-57		CONTRACT NO. 60Y95		
		DATE - 07/07/2014	REVISIED -					ILLINOIS FED. AID PROJECT				

DATE	
BY	
SURVEYED	
PLOTTED	
TEMPLATE	
AREAS	
CHECKED	
FINAL SURVEY	
NOTE BOOK	
NO.	

DATE	
BY	
SURVEYED	
PLOTTED	
TEMPLATE	
AREAS	
CHECKED	
ORIGINAL SURVEY	
NOTE BOOK	
NO.	



147 + 62.59



FILE NAME =
D160195-6a-sht-xxsht-RampG1.dgn
CH2MHILL

USER NAME = asantiag	DESIGNED - MS	REVISIED -
	DRAWN - AS	REVISIED -
PLOT SCALE = 20.0000' / in.	CHECKED - SML	REVISIED -
PLOT DATE = 10/28/2014	DATE - 07/07/2014	REVISIED -

**STATE OF ILLINOIS
DEPARTMENT OF TRANSPORTATION**

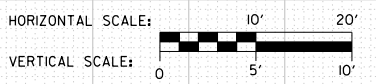
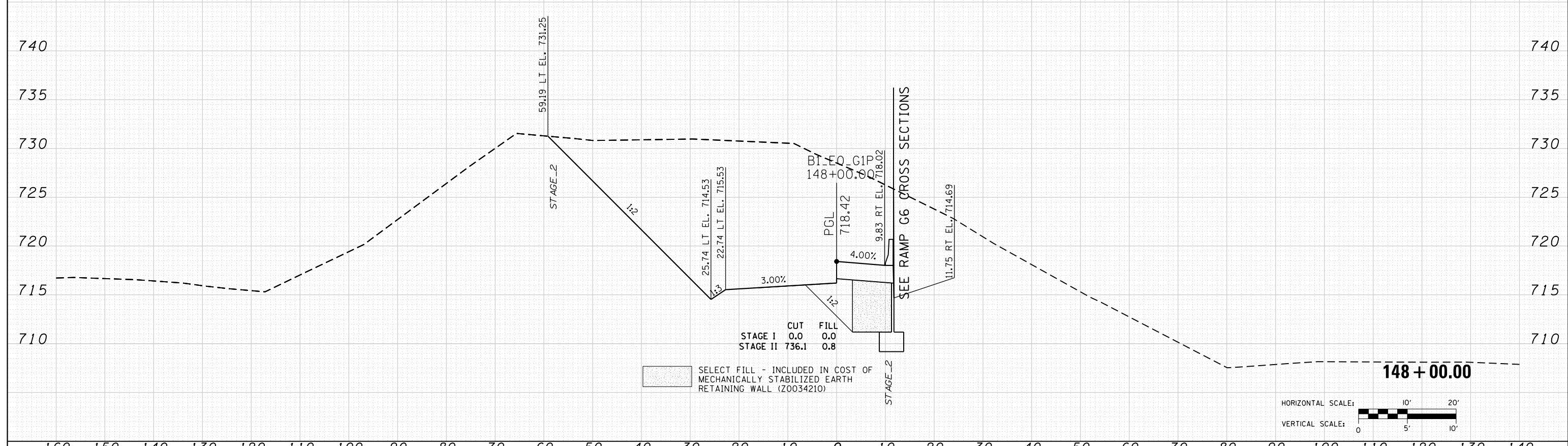
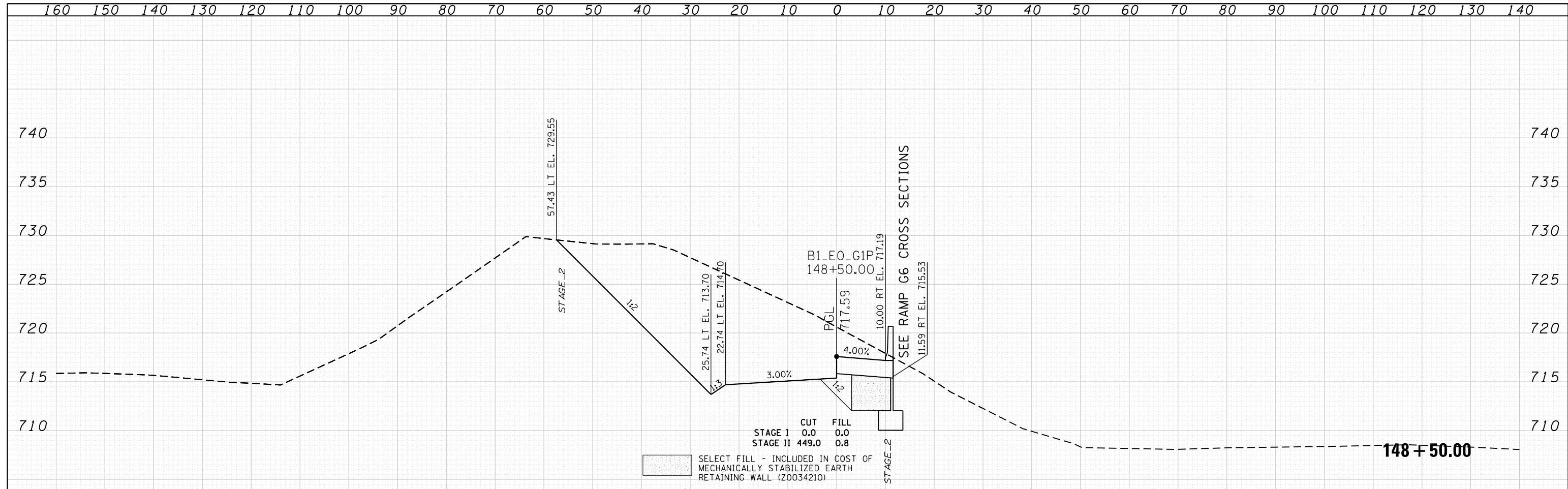
**PROPOSED CROSS SECTIONS
RAMP G1**

SCALE: SHEET NO. 58 OF 60 SHEETS STA. 147+62.59 TO STA. 147+62.59

F.A.P. RTE.	SECTION	COUNTY	TOTAL SHEETS	SHEET NO.
345	2013-083-R&B	DUPAGE	759	716
DRAWING NO. XS-58			CONTRACT NO. 60Y95	
ILLINOIS FED. AID PROJECT				

DATE	
BY	
FINISHED	
NO.	
ORIGINAL SURVEY	
NOTE BOOK	
AREAS CHECKED	

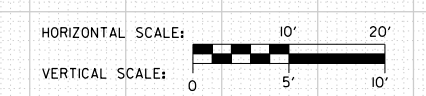
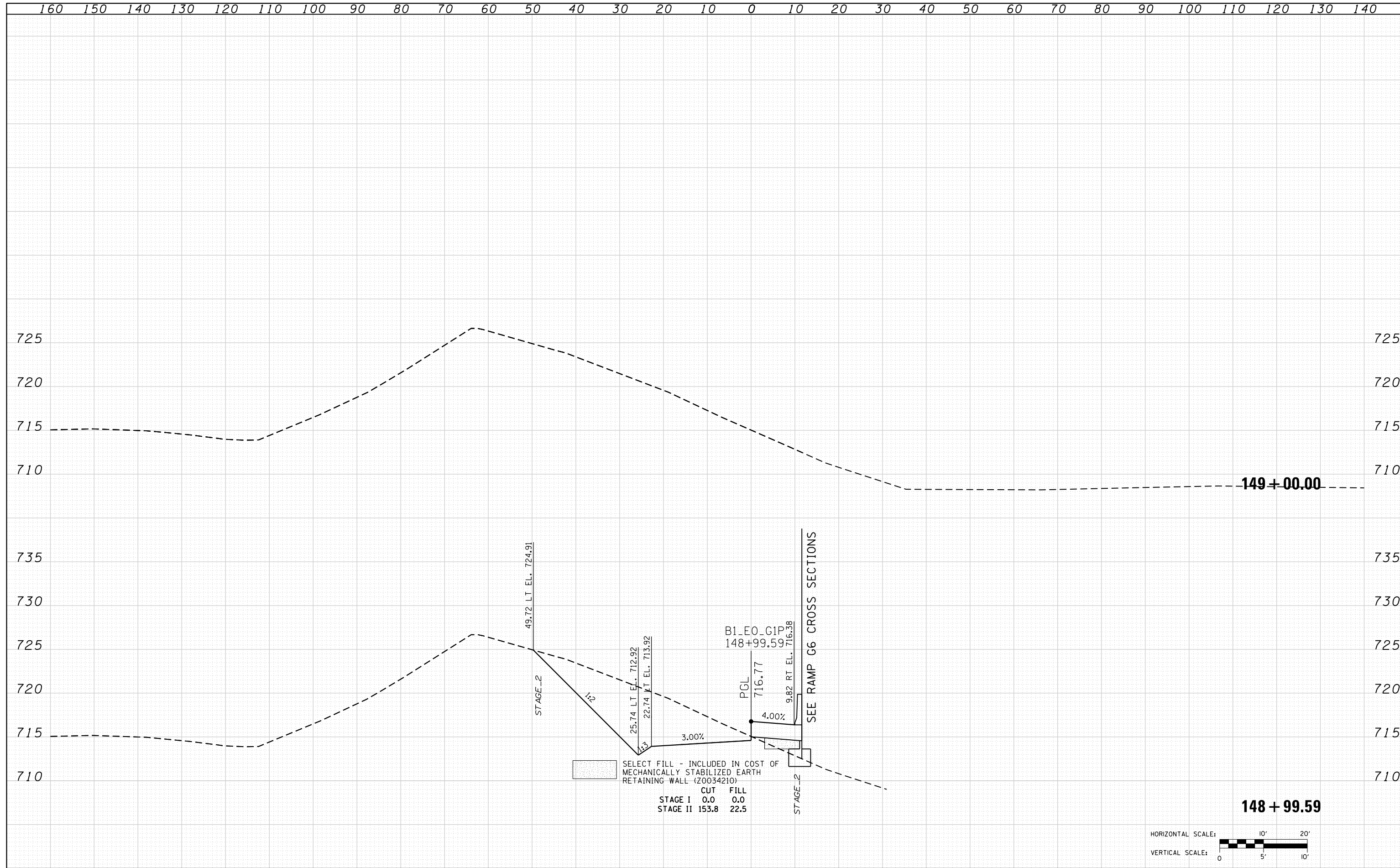
DATE	
BY	
FINISHED	
NO.	
ORIGINAL SURVEY	
NOTE BOOK	
AREAS CHECKED	



FILE NAME: D:\6095-6a-sht-xssht-RampG1.dgn	USER NAME: asantiag	DESIGNED - MS	REVISIED -	STATE OF ILLINOIS DEPARTMENT OF TRANSPORTATION	PROPOSED CROSS SECTIONS RAMP G1				
CH2MHILL	PLOT SCALE: 20.0000' / in.	DRAWN - AS	REVISIED -		SCALE:	SHEET NO. 59 OF 60 SHEETS	STA. 148+00.00 TO STA. 148+50.00	F.A.P. RTE. 345	TOTAL SHEETS 759
	PLOT DATE: 10/28/2014	CHECKED - SML	REVISIED -		DRAWING NO. XS-59	CONTRACT NO. 60Y95		SECTION 2013-083-R&B	DUPAGE
		DATE - 07/07/2014	REVISIED -		ILLINOIS FED. AID PROJECT				SHEET NO. 717

DATE	
BY	
SURVEYED	
PLOTTED	
TEMPLATE	
AREAS CHECKED	
FINAL SURVEY NOTE BOOK NO.	

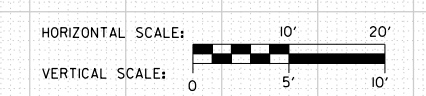
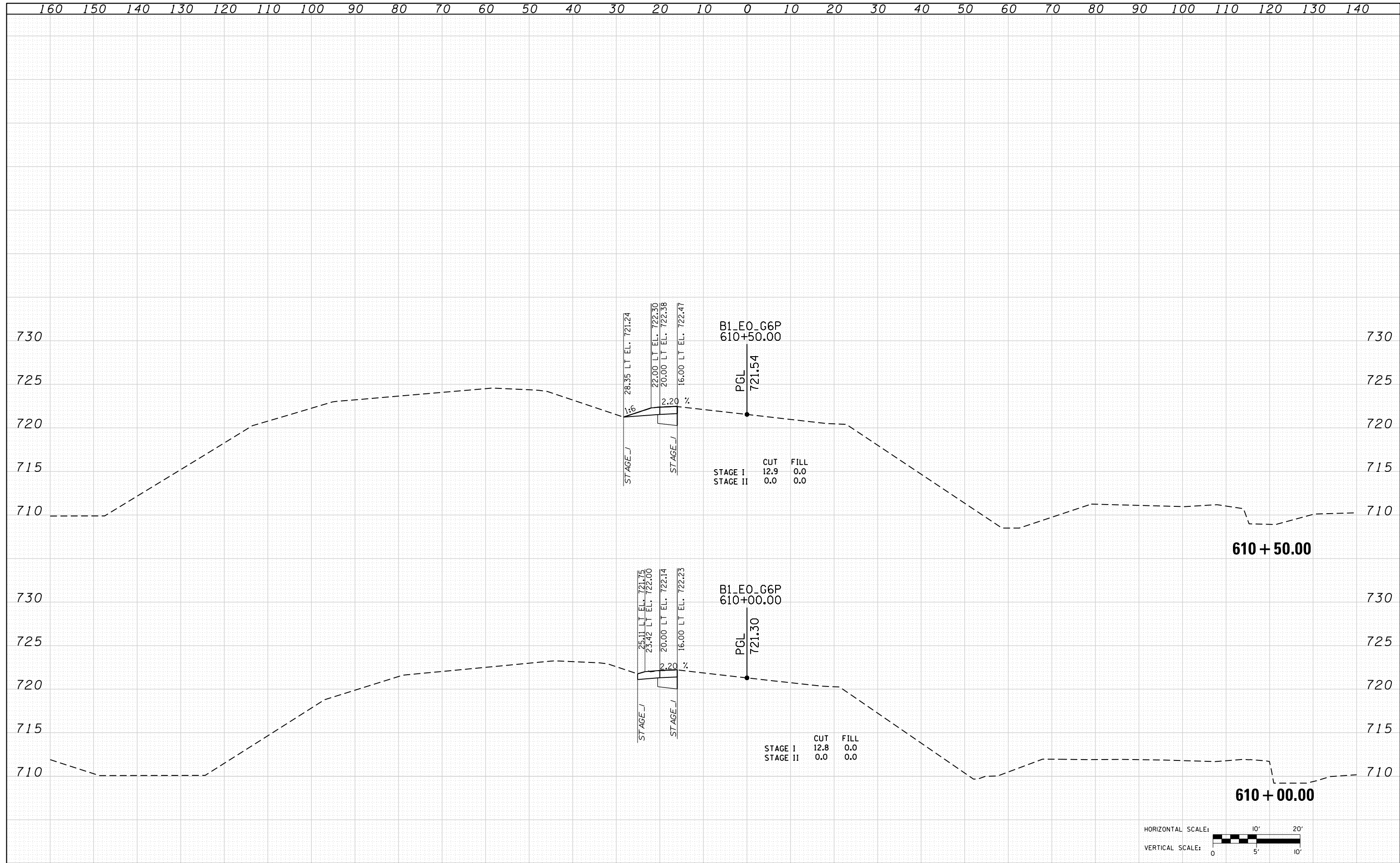
DATE	
BY	
SURVEYED	
PLOTTED	
TEMPLATE	
AREAS CHECKED	
ORIGINAL SURVEY NOTE BOOK NO.	



FILE NAME = D:\60\95-6a-sht-xssht-RampG1.dgn	USER NAME = asantiag	DESIGNED - MS	REVISIED -	STATE OF ILLINOIS DEPARTMENT OF TRANSPORTATION	PROPOSED CROSS SECTIONS RAMP G1			
CH2MHILL	PLOT SCALE = 20.0000' / in.	DRAWN - AS	REVISIED -		SCALE:	SHEET NO. 60 OF 60 SHEETS	STA. 148+99.59 TO STA. 149+00.00	F.A.P. RTE. 345
	PLOT DATE = 10/28/2014	CHECKED - SML	REVISIED -					SECTION 2013-083-R&B
		DATE - 07/07/2014	REVISIED -					COUNTY DUPAGE
							TOTAL SHEETS 759	SHEET NO. 718
							DRAWING NO. XS-60	CONTRACT NO. 60Y95
ILLINOIS FED. AID PROJECT								

DATE	
BY	
FINAL SURVEY	SURVEYED
NOTE BOOK	PLOTTED
NO.	TEMPLATE
	AREAS CHECKED

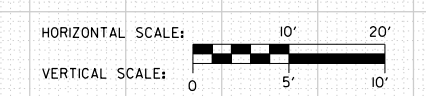
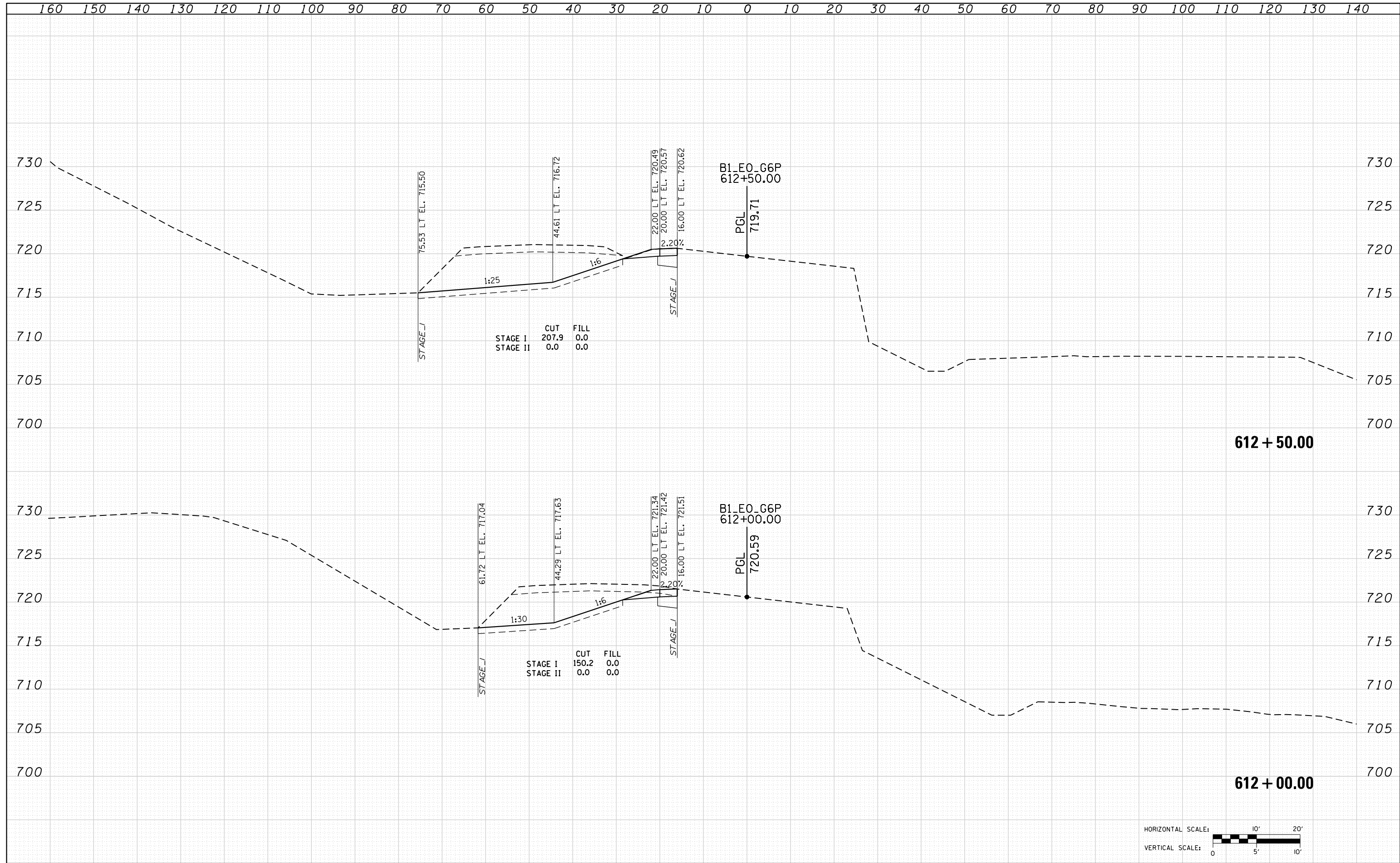
DATE	
BY	
ORIGINAL SURVEY	SURVEYED
NOTE BOOK	PLOTTED
NO.	TEMPLATE
	AREAS CHECKED



FILE NAME : D:\6095-6a-sht-xssht-RampG6.dgn	USER NAME : asantiag	DESIGNED - MS	DRAWN - AS	CHECKED - SML	DATE - 07/07/2014	REVISIED -	REVISIED -	REVISIED -	REVISIED -	STATE OF ILLINOIS DEPARTMENT OF TRANSPORTATION				PROPOSED CROSS SECTIONS RAMP G6				SCALE:	SHEET NO. 2 OF 33 SHEETS	STA. 610+00.00 TO STA. 610+50.00	F.A.P. RTE. 345	SECTION 2013-083-R&B	COUNTY DUPAGE	TOTAL SHEETS 759	SHEET NO. 720
CH2MHILL		PLOT SCALE : 20.0000 ' / in.	PLOT DATE : 10/28/2014											DRAWING NO. XS-62 CONTRACT NO. 60Y95 ILLINOIS FED. AID PROJECT											

DATE	
BY	
SURVEYED	
PLOTTED	
TEMPLATE	
AREAS	
CHECKED	
FINAL SURVEY	
NOTE BOOK	
NO.	

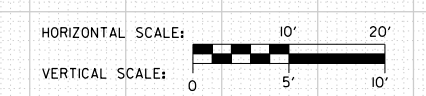
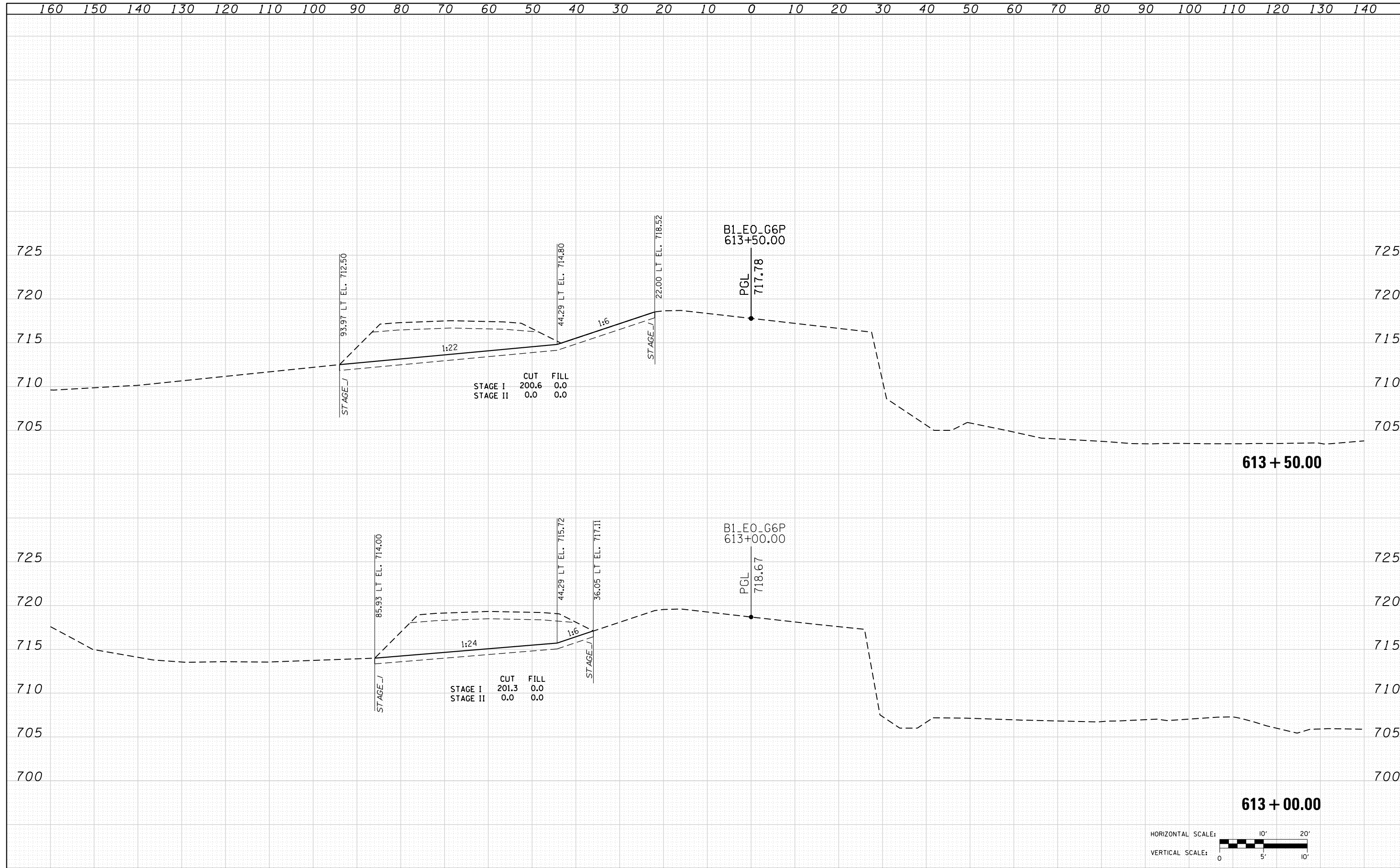
DATE	
BY	
SURVEYED	
PLOTTED	
TEMPLATE	
AREAS	
CHECKED	
ORIGINAL SURVEY	
NOTE BOOK	
NO.	



FILE NAME = D:\6095-6a-sht-xssht-RampG6.dgn	USER NAME = asantiag	DESIGNED - MS	REVISIED -	STATE OF ILLINOIS DEPARTMENT OF TRANSPORTATION	PROPOSED CROSS SECTIONS RAMP G6			F.A.P. RTE. 345	SECTION 2013-083-R&B	COUNTY DUPAGE	TOTAL SHEETS 759	SHEET NO. 722
CH2MHILL	PLOT SCALE = 20.0000' / in.	CHECKED - SML	REVISIED -					SCALE:	SHEET NO. 4 OF 33 SHEETS	STA. 612+00.00 TO STA. 612+50.00	DRAWING NO. XS-64	
	PLOT DATE = 10/28/2014	DATE - 07/07/2014	REVISIED -									

DATE	
BY	
SURVEYED	
PLOTTED	
TEMPLATE	
NOTE BOOK	
AREAS CHECKED	
NO.	

DATE	
BY	
SURVEYED	
PLOTTED	
TEMPLATE	
NOTE BOOK	
AREAS CHECKED	
NO.	



FILE NAME = D:\6095-6a-sht-xssht-RampG6.dgn
CH2MHILL

USER NAME = asantiag	DESIGNED - MS	REVISD -
	DRAWN - AS	REVISD -
PLOT SCALE = 20.0000' / in.	CHECKED - SML	REVISD -
PLOT DATE = 10/28/2014	DATE - 07/07/2014	REVISD -

**STATE OF ILLINOIS
DEPARTMENT OF TRANSPORTATION**

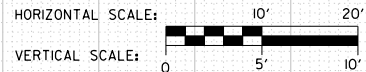
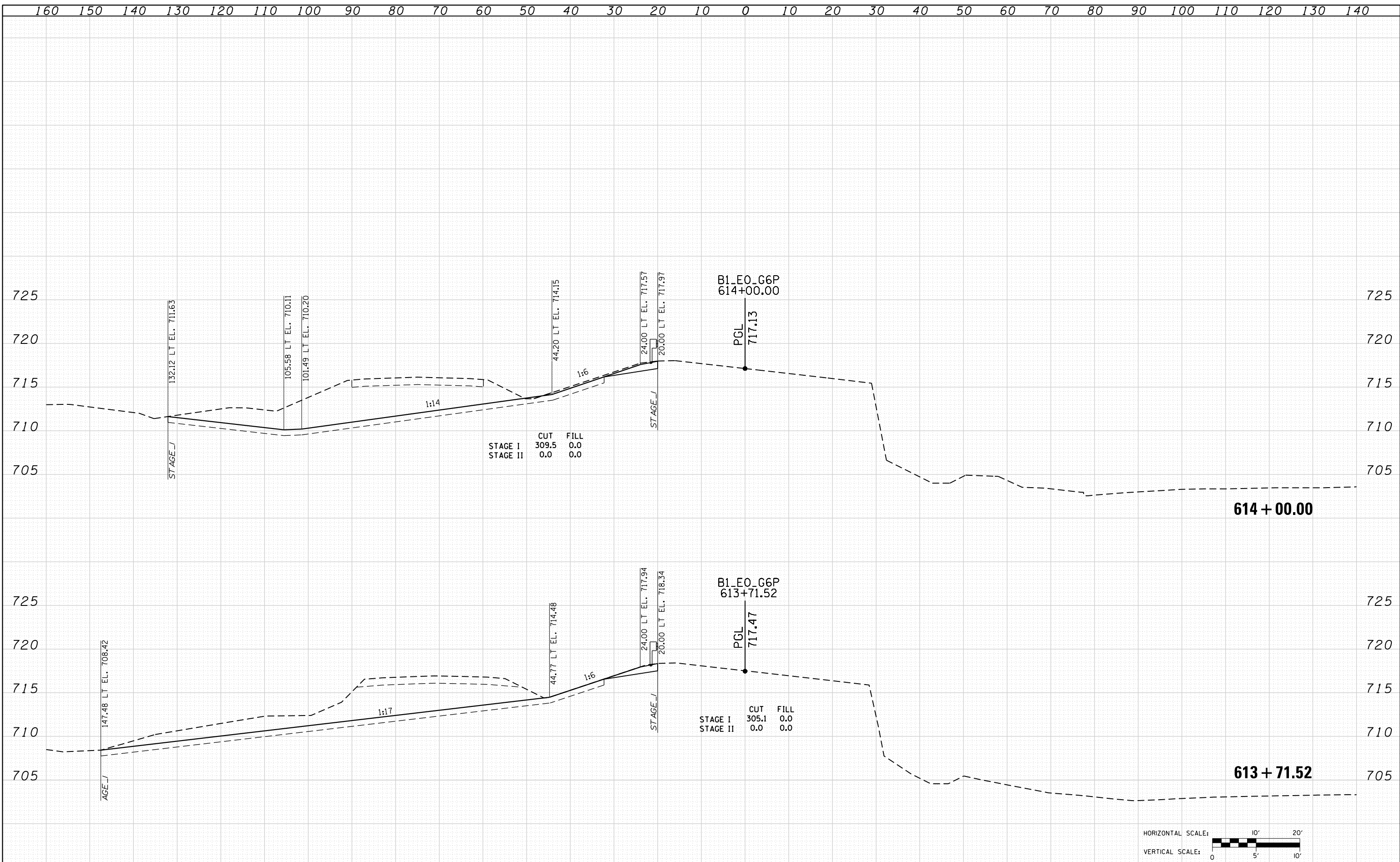
**PROPOSED CROSS SECTIONS
RAMP G6**

SCALE: SHEET NO. 5 OF 33 SHEETS STA. 613+00.00 TO STA. 613+50.00

F.A.P. RTE.	SECTION	COUNTY	TOTAL SHEETS	SHEET NO.
345	2013-083-R&B	DUPAGE	759	723
DRAWING NO. XS-65			CONTRACT NO. 60Y95	
ILLINOIS FED. AID PROJECT				

FINAL SURVEY	SURVEYED	DATE
NO. _____	PLOTTED	_____
_____	TEMPLATE	_____
_____	AREAS CHECKED	_____
_____	AREAS CHECKED	_____

ORIGINAL SURVEY	SURVEYED	DATE
NO. _____	PLOTTED	_____
_____	TEMPLATE	_____
_____	AREAS CHECKED	_____
_____	AREAS CHECKED	_____



FILE NAME = D:\60995-6a-sht-xssht-RampG6.dgn
CH2MHILL

USER NAME = asantiag	DESIGNED - MS	REVISIED -
	DRAWN - AS	REVISIED -
PLOT SCALE = 20.0000' / in.	CHECKED - SML	REVISIED -
PLOT DATE = 10/28/2014	DATE - 07/07/2014	REVISIED -

**STATE OF ILLINOIS
DEPARTMENT OF TRANSPORTATION**

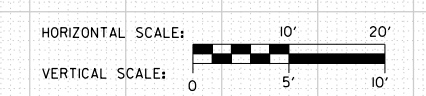
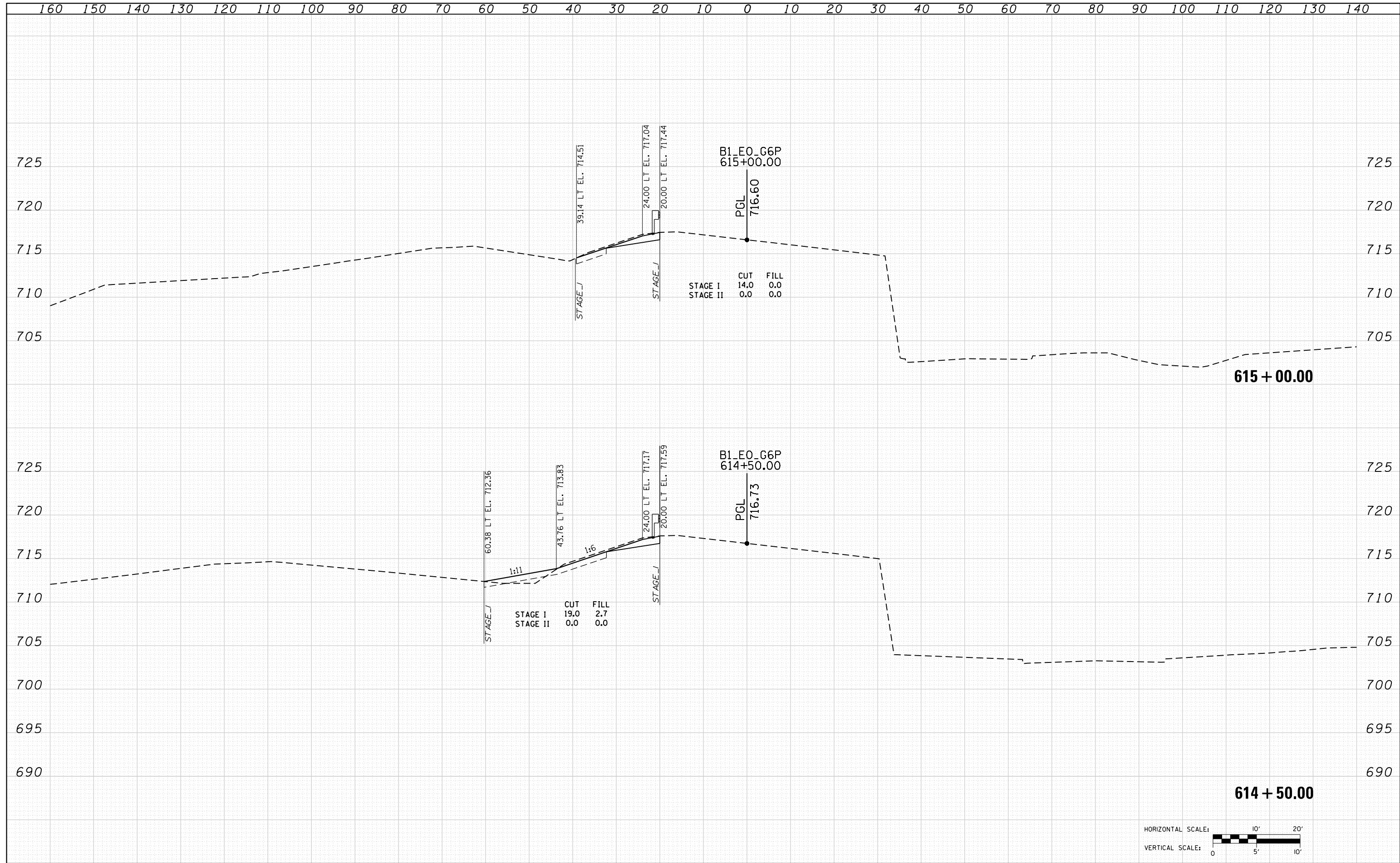
**PROPOSED CROSS SECTIONS
RAMP G6**

SCALE: SHEET NO. 6 OF 33 SHEETS STA. 613+71.52 TO STA. 614+00.00

F.A.P. RTE. 345	SECTION 2013-083-R&B	COUNTY DUPAGE	TOTAL SHEETS 759	SHEET NO. 724
DRAWING NO. XS-66			CONTRACT NO. 60Y95	
ILLINOIS FED. AID PROJECT				

DATE	
BY	
SURVEYED	
PLOTTED	
TEMPLATE	
AREAS	
CHECKED	
NO.	

DATE	
BY	
SURVEYED	
PLOTTED	
TEMPLATE	
AREAS	
CHECKED	
NO.	



FILE NAME = D:\6095-6a-sht-xssht-RampG6.dgn
CH2MHILL

USER NAME = asantiag	DESIGNED - MS	REVISD -
	DRAWN - AS	REVISD -
PLOT SCALE = 20.0000' / in.	CHECKED - SML	REVISD -
PLOT DATE = 10/28/2014	DATE - 07/07/2014	REVISD -

**STATE OF ILLINOIS
DEPARTMENT OF TRANSPORTATION**

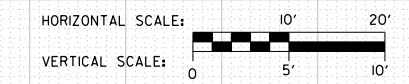
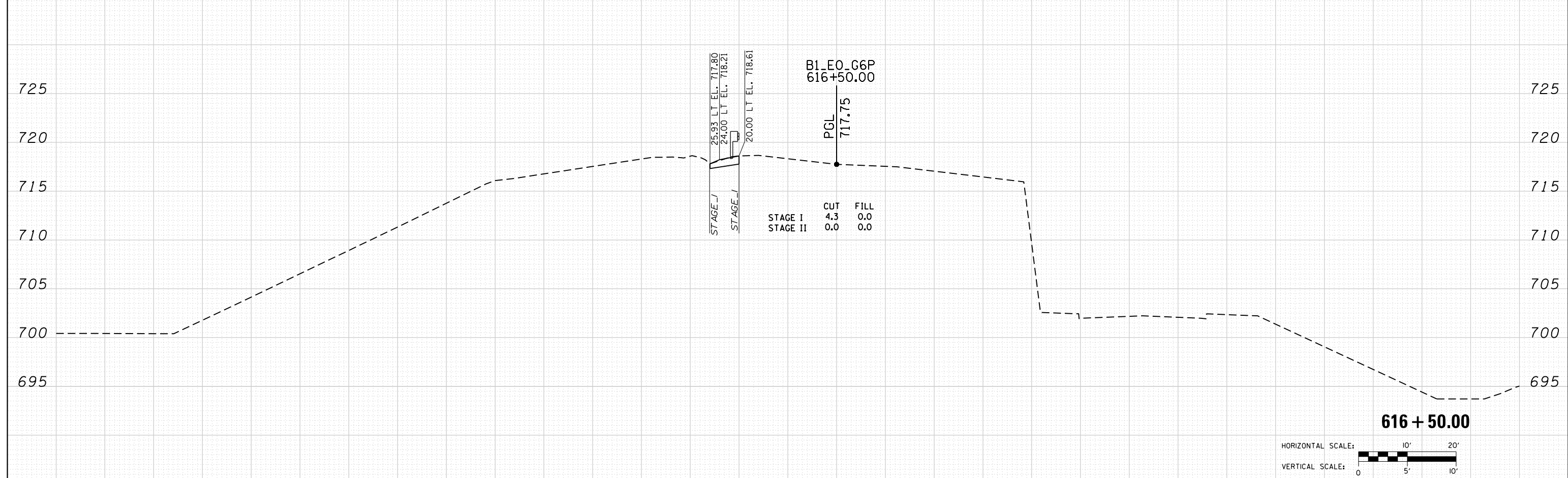
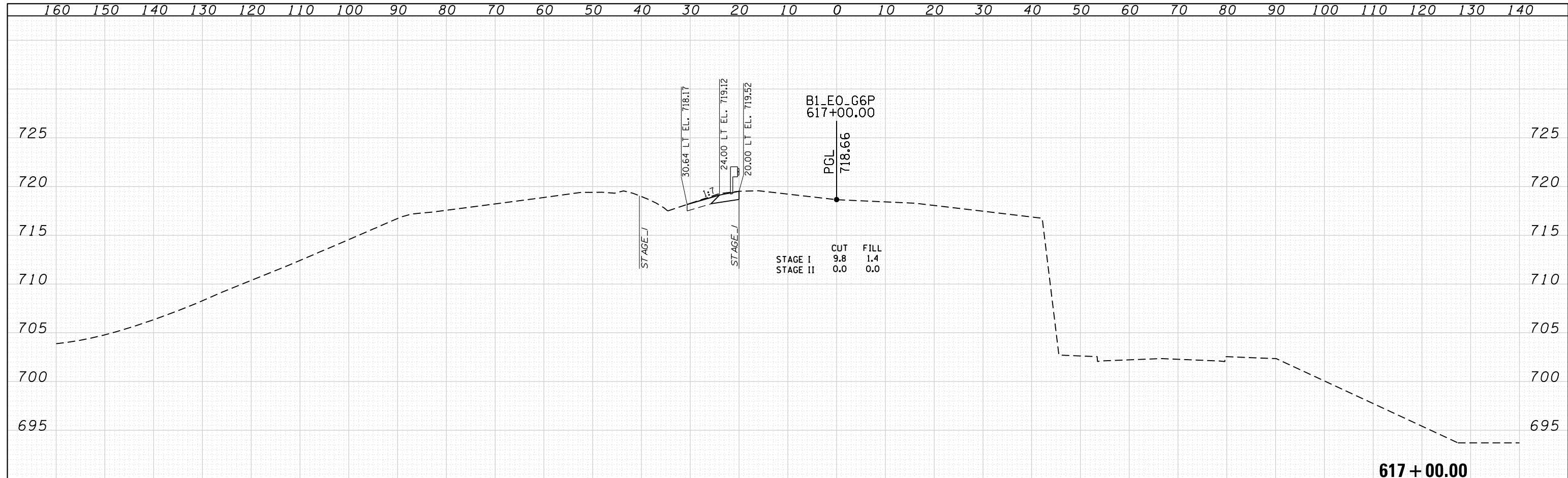
**PROPOSED CROSS SECTIONS
RAMP G6**

SCALE: SHEET NO. 7 OF 33 SHEETS STA. 614+50.00 TO STA. 615+00.00

F.A.P. RTE. 345	SECTION 2013-083-R&B	COUNTY DUPAGE	TOTAL SHEETS 759	SHEET NO. 725
DRAWING NO. XS-67			CONTRACT NO. 60Y95	
ILLINOIS FED. AID PROJECT				

DATE	
BY	
SURVEYED	
PLOTTED	
TEMPLATE	
AREAS	
CHECKED	
FINAL SURVEY	
NOTE BOOK	
NO.	

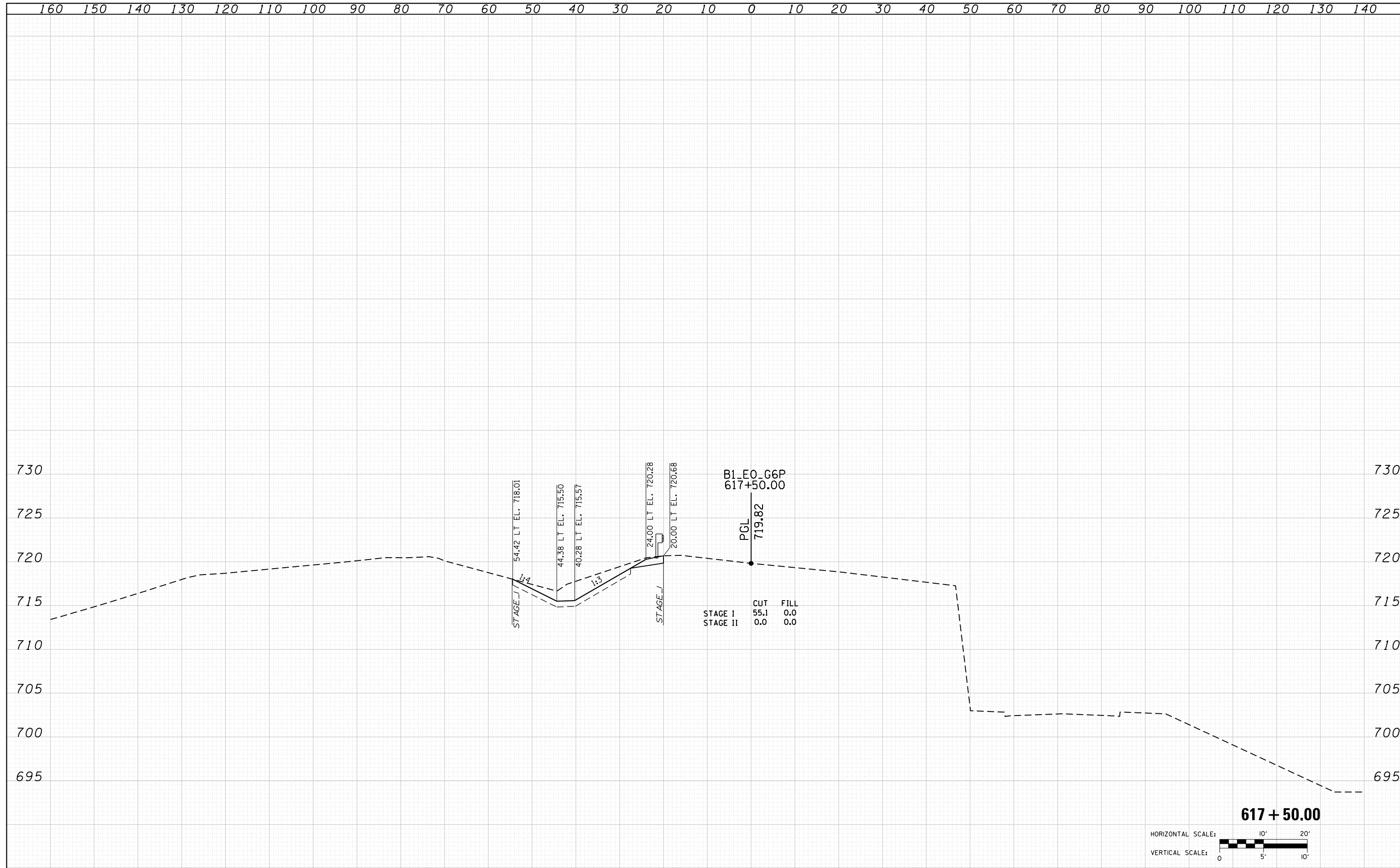
DATE	
BY	
SURVEYED	
PLOTTED	
TEMPLATE	
AREAS	
CHECKED	
ORIGINAL SURVEY	
NOTE BOOK	
NO.	



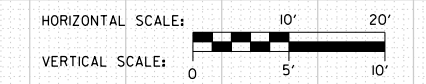
FILE NAME = D160195-6a-sht-xssht-RampG6.dgn CH2MHILL	USER NAME = asantiag DESIGNED - MS DRAWN - AS CHECKED - SML DATE - 07/07/2014	REVISIONS REVISIONS REVISIONS REVISIONS	STATE OF ILLINOIS DEPARTMENT OF TRANSPORTATION	PROPOSED CROSS SECTIONS RAMP G6		SCALE:	SHEET NO. 9 OF 33 SHEETS	STA. 616+50.00 TO STA. 617+00.00	F.A.P. RTE. 345	SECTION 2013-083-R&B	COUNTY DUPAGE	TOTAL SHEETS 759	SHEET NO. 727
	PLOT SCALE = 20.0000' / in. PLOT DATE = 10/28/2014	DATE - 07/07/2014		REVISIONS REVISIONS REVISIONS	DRAWING NO. XS-69		CONTRACT NO. 60Y95	ILLINOIS FED. AID PROJECT					

FINAL SURVEY	SURVEYED	DATE
NOTE BOOK	PLOTTED	BY
NO.	TEMPLATE	
	AREAS CHECKED	

ORIGINAL SURVEY	SURVEYED	DATE
NOTE BOOK	PLOTTED	BY
NO.	TEMPLATE	
	AREAS CHECKED	



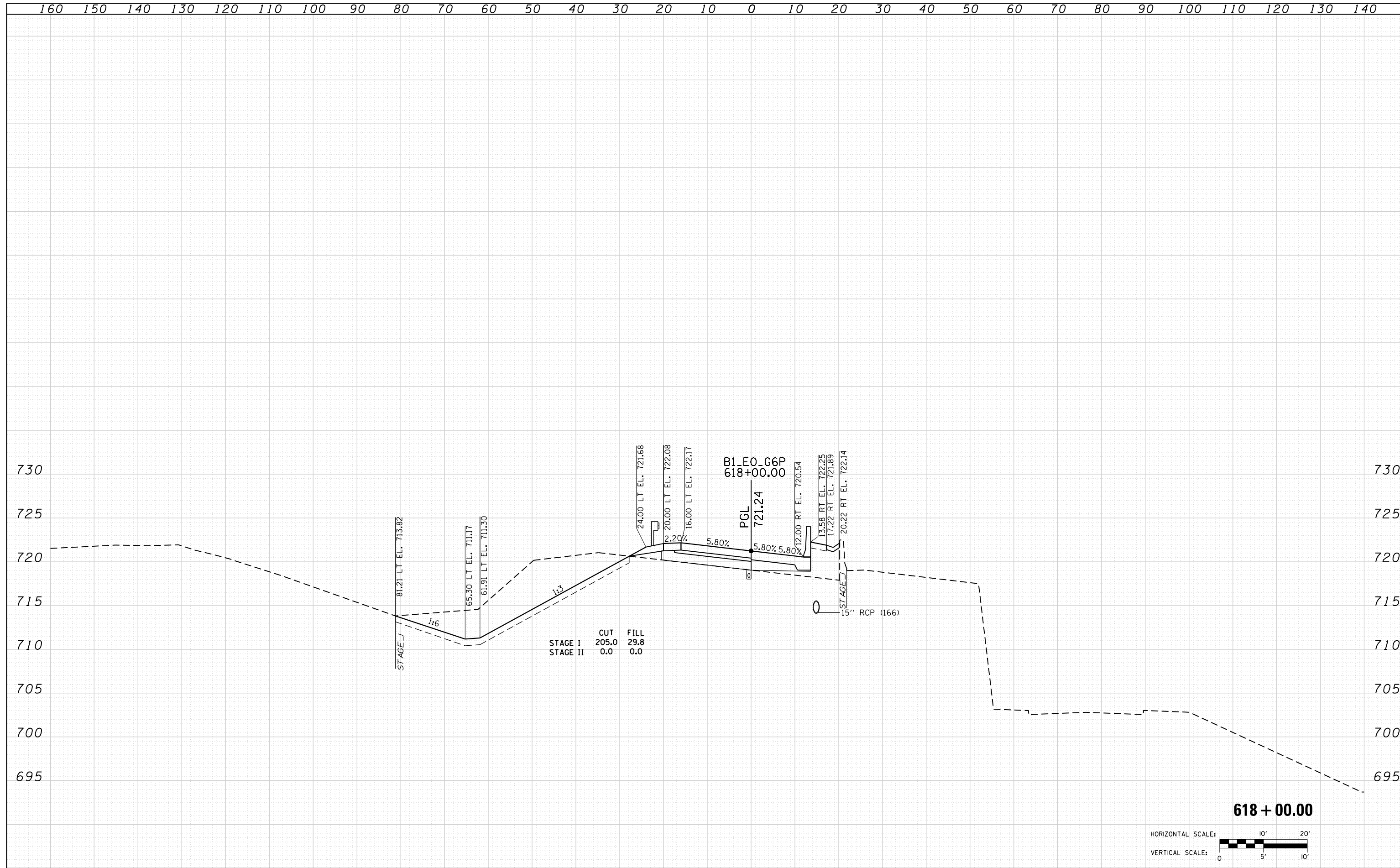
617 + 50.00



FILE NAME : D160195-6a-sht-ssht-RampG6.dgn	USER NAME : asantiag	DESIGNED - MS	REVISIED -	STATE OF ILLINOIS DEPARTMENT OF TRANSPORTATION	PROPOSED CROSS SECTIONS RAMP G6			F.A.P. RTE. 345	SECTION 2013-083-R&B	COUNTY DUPAGE	TOTAL SHEETS 759	SHEET NO. 728
CH2MHILL	PLOT SCALE : 20.0000' / in.	CHECKED - SML	REVISIED -		SCALE:	SHEET NO. 10 OF 33 SHEETS	STA. 617+50.00	TO STA. 617+50.00	DRAWING NO. XS-70		CONTRACT NO. 60Y95	
	PLOT DATE : 10/28/2014	DATE - 07/07/2014	REVISIED -		ILLINOIS FED. AID PROJECT							

DATE	
BY	
FINAL SURVEY	SURVEYED
NOTE BOOK	PLOTTED
NO.	AREAS CHECKED

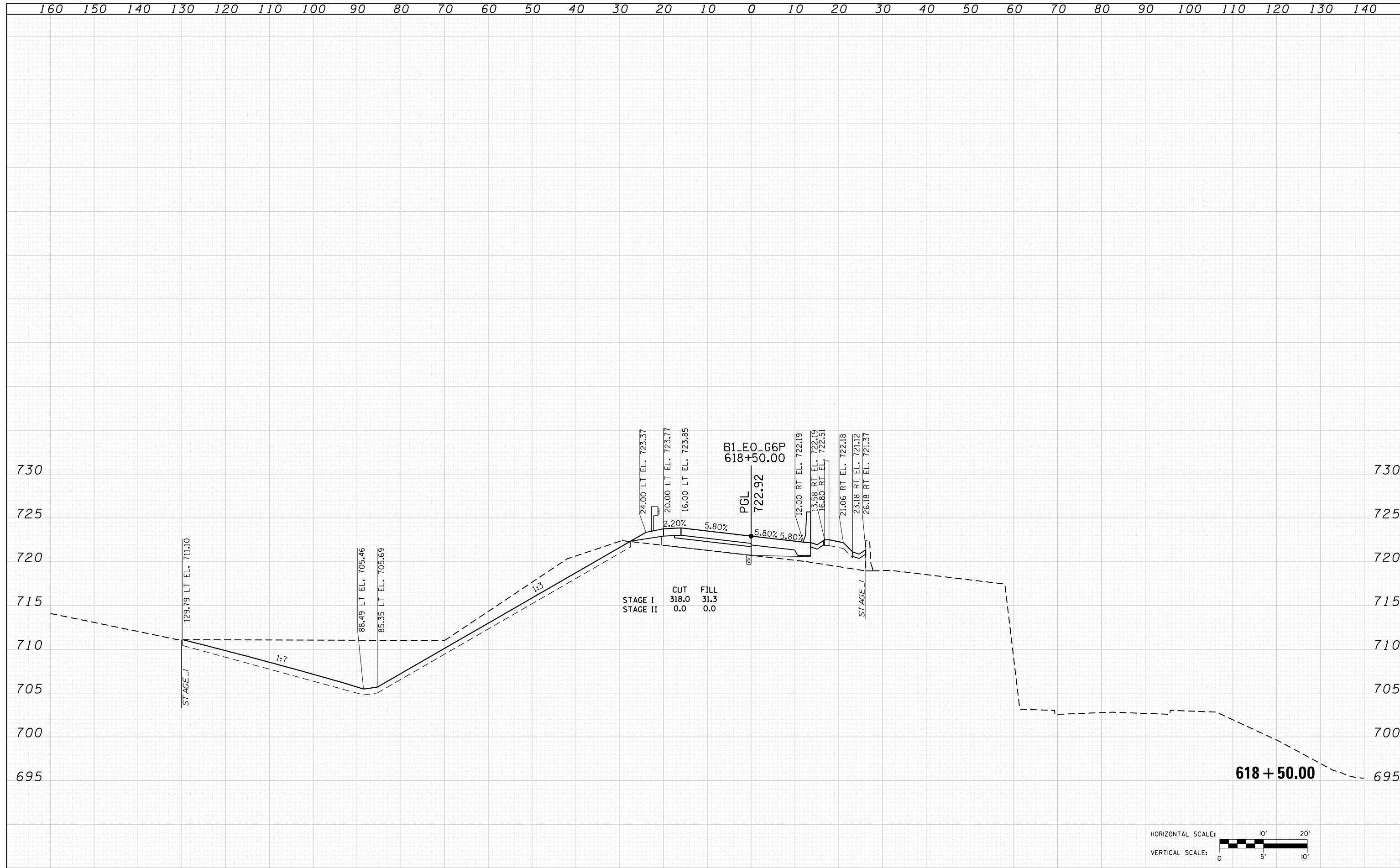
DATE	
BY	
ORIGINAL SURVEY	SURVEYED
NOTE BOOK	PLOTTED
NO.	AREAS CHECKED



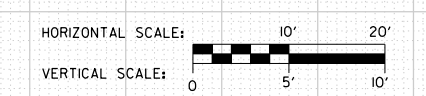
FILE NAME: D:\60995-6a-sht-xxsht-RampG6.dgn	USER NAME: asantiag	DESIGNED: MS	REVISOR:	STATE OF ILLINOIS DEPARTMENT OF TRANSPORTATION	PROPOSED CROSS SECTIONS RAMP G6				
CH2MHILL	PLOT SCALE: 20.0000' / in.	DRAWN: AS	REVISOR:		SCALE:	SHEET NO. 12 OF 33 SHEETS	STA. 618+00.00 TO STA. 618+00.00	F.A.P. RTE. 345	SHEET NO. 730
	PLOT DATE: 10/28/2014	CHECKED: SML	REVISOR:		DRAWING NO. XS-72		CONTRACT NO. 60Y95	SECTION 2013-083-R&B	TOTAL SHEETS 759
		DATE: 07/07/2014	REVISOR:		ILLINOIS FED. AID PROJECT			COUNTY DUPAGE	

DATE	
BY	
SURVEYED	
PLOTTED	
TEMPLATE	
AREAS	
CHECKED	
NO.	

DATE	
BY	
SURVEYED	
PLOTTED	
TEMPLATE	
AREAS	
CHECKED	
NO.	



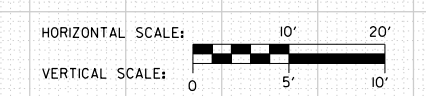

STAGE I	CUT	FILL
STAGE II	0.0	0.0



FILE NAME : D:\6095-6a-sht-xssht-RampG6.dgn	USER NAME : asantiag	DESIGNED - MS	REVISIED -	STATE OF ILLINOIS DEPARTMENT OF TRANSPORTATION	PROPOSED CROSS SECTIONS RAMP G6			F.A.P. RTE.	SECTION	COUNTY	TOTAL SHEETS	SHEET NO.
CH2MHILL	PLOT SCALE : 20.0000' / in.	DRAWN - AS	REVISIED -		345	2013-083-R&B	DUPAGE	759	731			
PLOT DATE : 10/28/2014	DATE - 07/07/2014	CHECKED - SML	REVISIED -		DRAWING NO. XS-73			CONTRACT NO. 60Y95				
					SCALE:	SHEET NO. 13 OF 33 SHEETS	STA. 618+50.00 TO STA. 618+50.00	ILLINOIS FED. AID PROJECT				

DATE	
BY	
SURVEYED	
PLOTTED	
TEMPLATE	
AREAS	
CHECKED	
NO.	

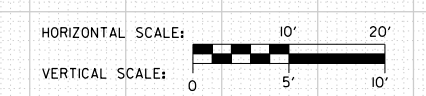

DATE	
BY	
ORIGINAL	
SURVEY	
NOTE BOOK	
AREAS	
CHECKED	
NO.	



FILE NAME : D:\6095-6a-sht-xssht-RampG6.dgn CH2MHILL	USER NAME : asantiag DESIGNED - MS DRAWN - AS CHECKED - SML PLOT DATE : 10/28/2014 DATE - 07/07/2014	REVISIONS REVISOR DATE REVISIONS REVISOR DATE	STATE OF ILLINOIS DEPARTMENT OF TRANSPORTATION	PROPOSED CROSS SECTIONS RAMP G6 SCALE: SHEET NO. 14 OF 33 SHEETS STA. 619+00.00 TO STA. 619+00.00	<table border="1" style="width: 100%; border-collapse: collapse;"> <tr> <th>F.A.P. RTE.</th> <th>SECTION</th> <th>COUNTY</th> <th>TOTAL SHEETS</th> <th>SHEET NO.</th> </tr> <tr> <td>345</td> <td>2013-083-R&B</td> <td>DUPAGE</td> <td>759</td> <td>732</td> </tr> <tr> <td colspan="3" style="text-align: center;">DRAWING NO. XS-74</td> <td colspan="2" style="text-align: center;">CONTRACT NO. 60Y95</td> </tr> <tr> <td colspan="5" style="text-align: center;">ILLINOIS FED. AID PROJECT</td> </tr> </table>	F.A.P. RTE.	SECTION	COUNTY	TOTAL SHEETS	SHEET NO.	345	2013-083-R&B	DUPAGE	759	732	DRAWING NO. XS-74			CONTRACT NO. 60Y95		ILLINOIS FED. AID PROJECT				
F.A.P. RTE.	SECTION	COUNTY	TOTAL SHEETS	SHEET NO.																					
345	2013-083-R&B	DUPAGE	759	732																					
DRAWING NO. XS-74			CONTRACT NO. 60Y95																						
ILLINOIS FED. AID PROJECT																									

FINAL SURVEY NO.	SURVEYED	DATE
NOTE BOOK NO.	PLOTTED	
	TEMPLATE	
	AREAS CHECKED	
	AREAS CHECKED	

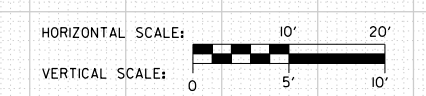
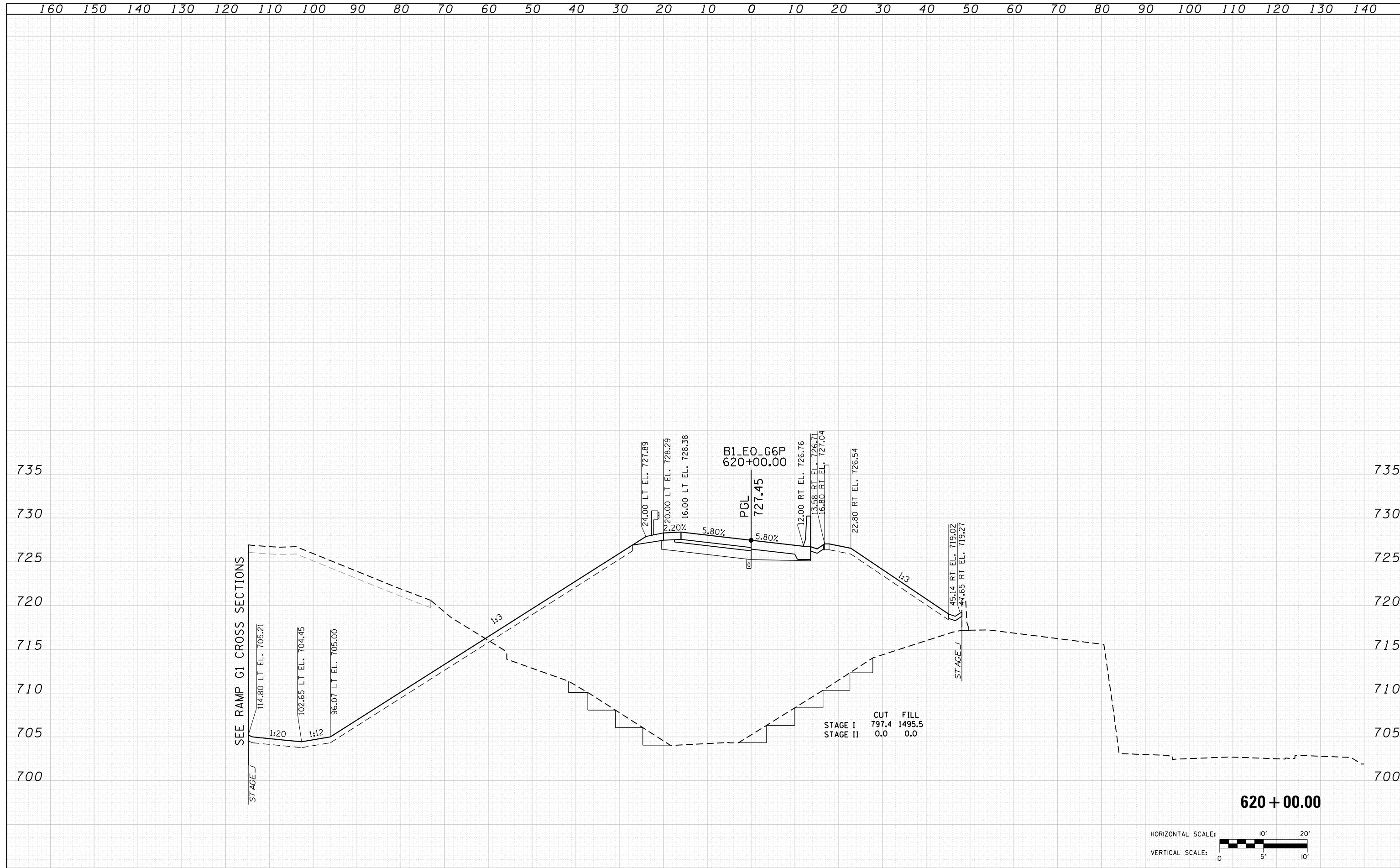
ORIGINAL SURVEY NO.	SURVEYED	DATE
NOTE BOOK NO.	PLOTTED	
	TEMPLATE	
	AREAS CHECKED	
	AREAS CHECKED	



FILE NAME: D:\6095-6a-sht-xxsht-RampG6.dgn	USER NAME: asantiag	DESIGNED: MS	REVISOR:	STATE OF ILLINOIS DEPARTMENT OF TRANSPORTATION	PROPOSED CROSS SECTIONS RAMP G6		F.A.P. RTE. 345	SECTION 2013-083-R&B	COUNTY DUPAGE	TOTAL SHEETS 759	SHEET NO. 733	
CH2MHILL	PLOT SCALE: 20.0000' / in.	CHECKED: SML	REVISOR:		SCALE:	SHEET NO. 15 OF 33 SHEETS	STA. 619+50.00 TO STA. 619+50.00	DRAWING NO. XS-75		CONTRACT NO. 60Y95		
	PLOT DATE: 10/28/2014	DATE: 07/07/2014	REVISOR:		ILLINOIS FED. AID PROJECT							

FINAL SURVEY NO.	SURVEYED	DATE
NOTE BOOK	PLOTTED	BY
AREAS CHECKED	TEMPLATE	
	AREAS	
	CHECKED	

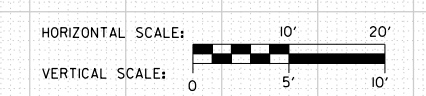
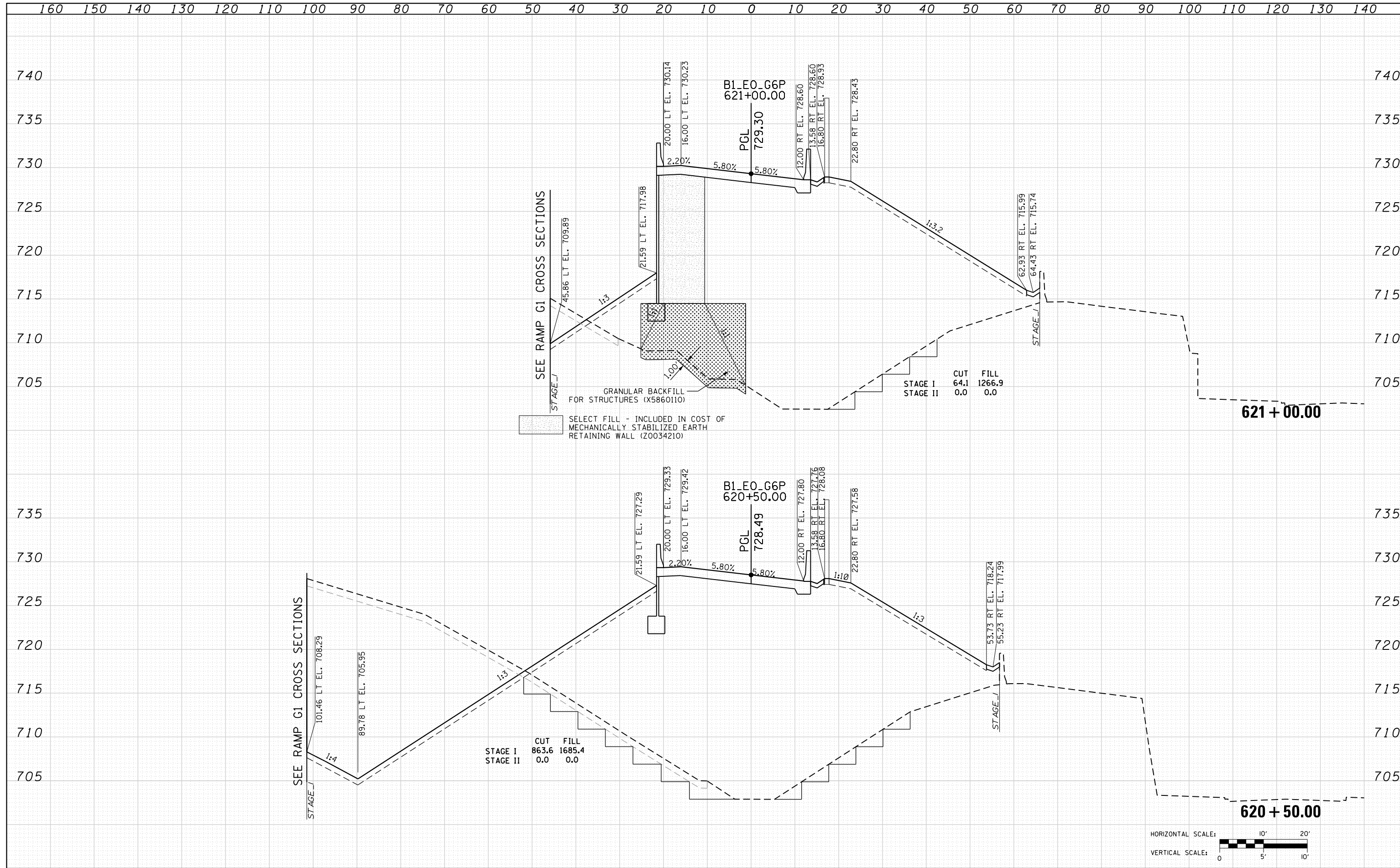
ORIGINAL SURVEY NO.	SURVEYED	DATE
NOTE BOOK	PLOTTED	BY
AREAS CHECKED	TEMPLATE	
	AREAS	
	CHECKED	



FILE NAME: D:\6095-6a-sht-xssht-RampG6.dgn	USER NAME: asantiag	DESIGNED: MS	REVISIED: -	STATE OF ILLINOIS DEPARTMENT OF TRANSPORTATION	PROPOSED CROSS SECTIONS RAMP G6		F.A.P. RTE.:	SECTION:	COUNTY:	TOTAL SHEETS:	SHEET NO.:	
CH2MHILL	PLOT SCALE: 20.0000' / in.	DRAWN: AS	REVISIED: -				345	2013-083-R&B	DUPAGE	759	734	
	PLOT DATE: 10/28/2014	CHECKED: SML	REVISIED: -		SCALE:		SHEET NO. 16 OF 33 SHEETS		STA. 620+00.00 TO STA. 620+00.00		DRAWING NO. XS-76 CONTRACT NO. 60Y95	
		DATE: 07/07/2014	REVISIED: -		ILLINOIS FED. AID PROJECT							

DATE	
BY	
FINAL SURVEY	SURVEYED
NOTE BOOK	PLOTTED
NO.	TEMPLATE
	AREAS CHECKED

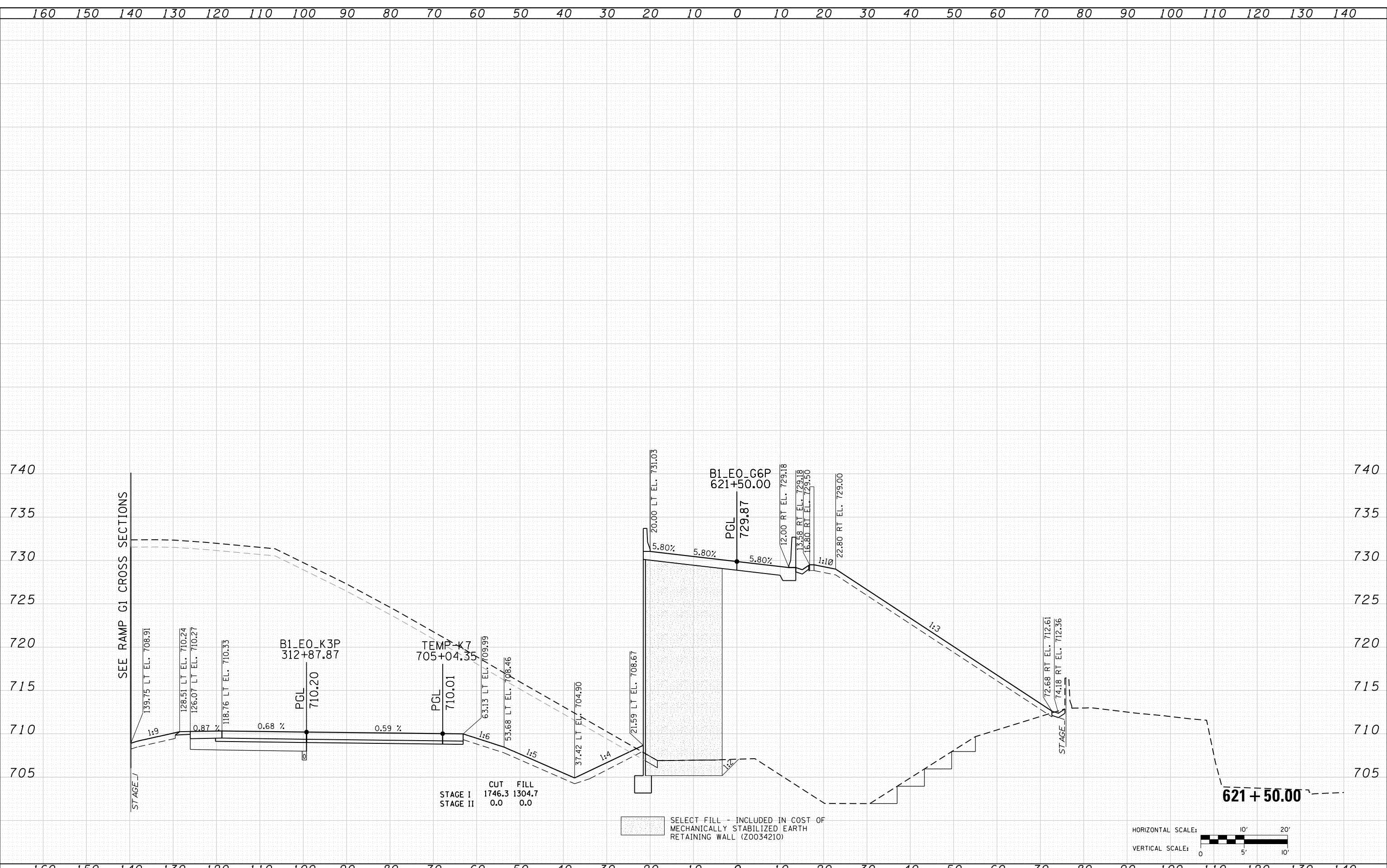
DATE	
BY	
ORIGINAL SURVEY	SURVEYED
NOTE BOOK	PLOTTED
NO.	TEMPLATE
	AREAS CHECKED



FILE NAME = D:\16095-6a-sht-xssht-RampG6.dgn	USER NAME = asantiag	DESIGNED - MS	REVISD -	STATE OF ILLINOIS DEPARTMENT OF TRANSPORTATION	PROPOSED CROSS SECTIONS RAMP G6		F.A.P. RTE. 345	SECTION 2013-083-R&B	COUNTY DUPAGE	TOTAL SHEETS 759	SHEET NO. 735	
CH2MHILL	PLOT SCALE = 20.0000' / in.	CHECKED - SML	REVISD -		SCALE:	SHEET NO. 17 OF 33 SHEETS	STA. 620+50.00 TO STA. 621+00.00	DRAWING NO. XS-77		CONTRACT NO. 60Y95		
	PLOT DATE = 10/28/2014	DATE - 07/07/2014	REVISD -		ILLINOIS FED. AID PROJECT							

FINAL SURVEY NO.	SURVEYED	DATE
NOTE BOOK NO.	PLOTTED	
	TEMPLATE	
	AREAS CHECKED	

ORIGINAL SURVEY NO.	SURVEYED	DATE
NOTE BOOK NO.	PLOTTED	
	TEMPLATE	
	AREAS CHECKED	



FILE NAME = D:\160\95-6a-sht-xssht-RampG6.dgn
CH2MHILL

USER NAME = asantiag	DESIGNED - MS	REVISOR -
	DRAWN - AS	REVISOR -
PLOT SCALE = 20.0000' / in.	CHECKED - SML	REVISOR -
PLOT DATE = 10/28/2014	DATE - 07/07/2014	REVISOR -

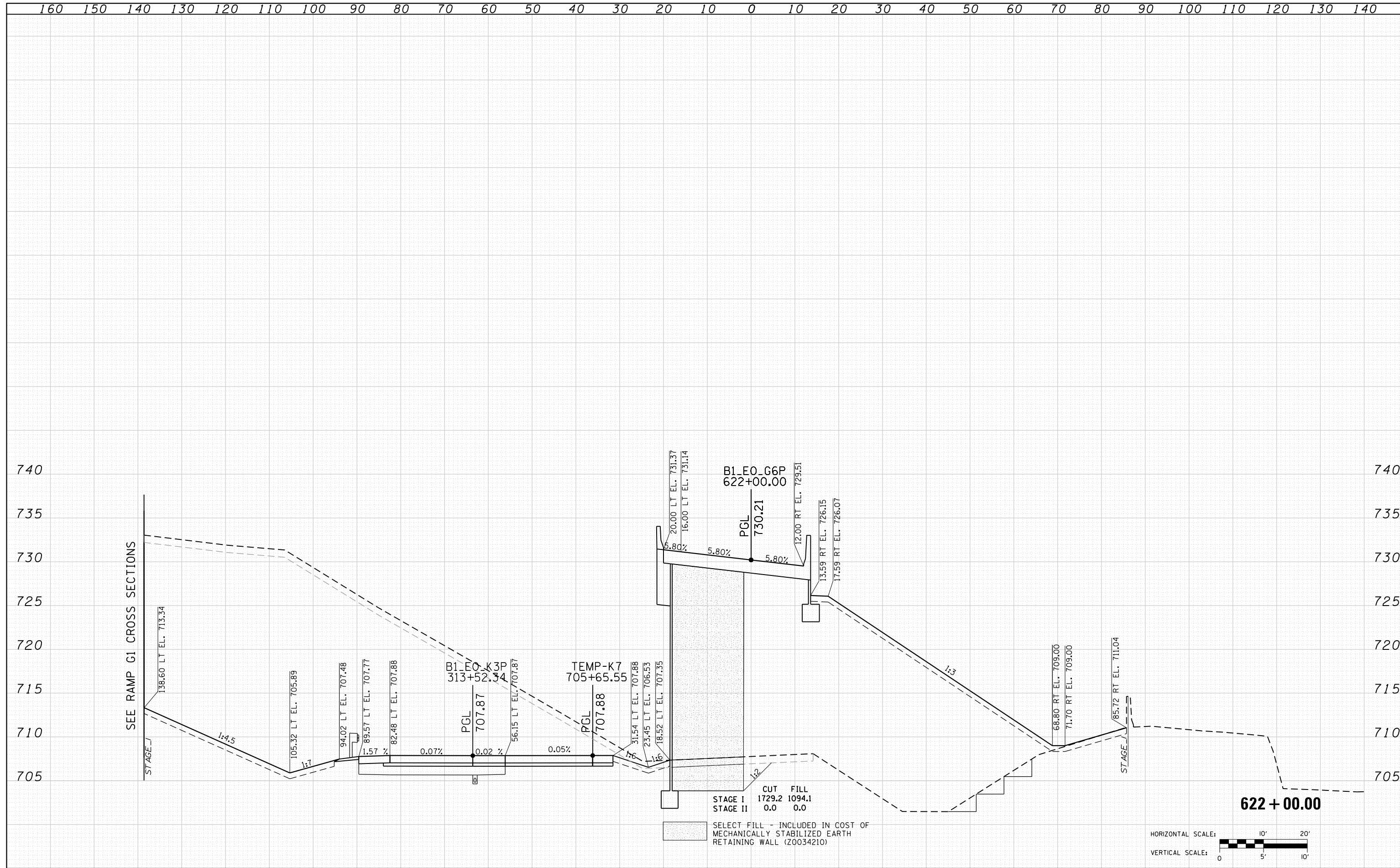
STATE OF ILLINOIS
DEPARTMENT OF TRANSPORTATION

PROPOSED CROSS SECTIONS	
RAMP G6	
SCALE:	SHEET NO. 18 OF 33 SHEETS STA. 621+50.00 TO STA. 621+50.00

F.A.P. RTE. 345	SECTION 2013-083-R&B	COUNTY DUPAGE	TOTAL SHEETS 759	SHEET NO. 736
DRAWING NO. XS-78			CONTRACT NO. 60Y95	
ILLINOIS FED. AID PROJECT				

FINAL SURVEY NO.	SURVEYED PLOTTED TEMPLATE AREAS CHECKED	BY	DATE

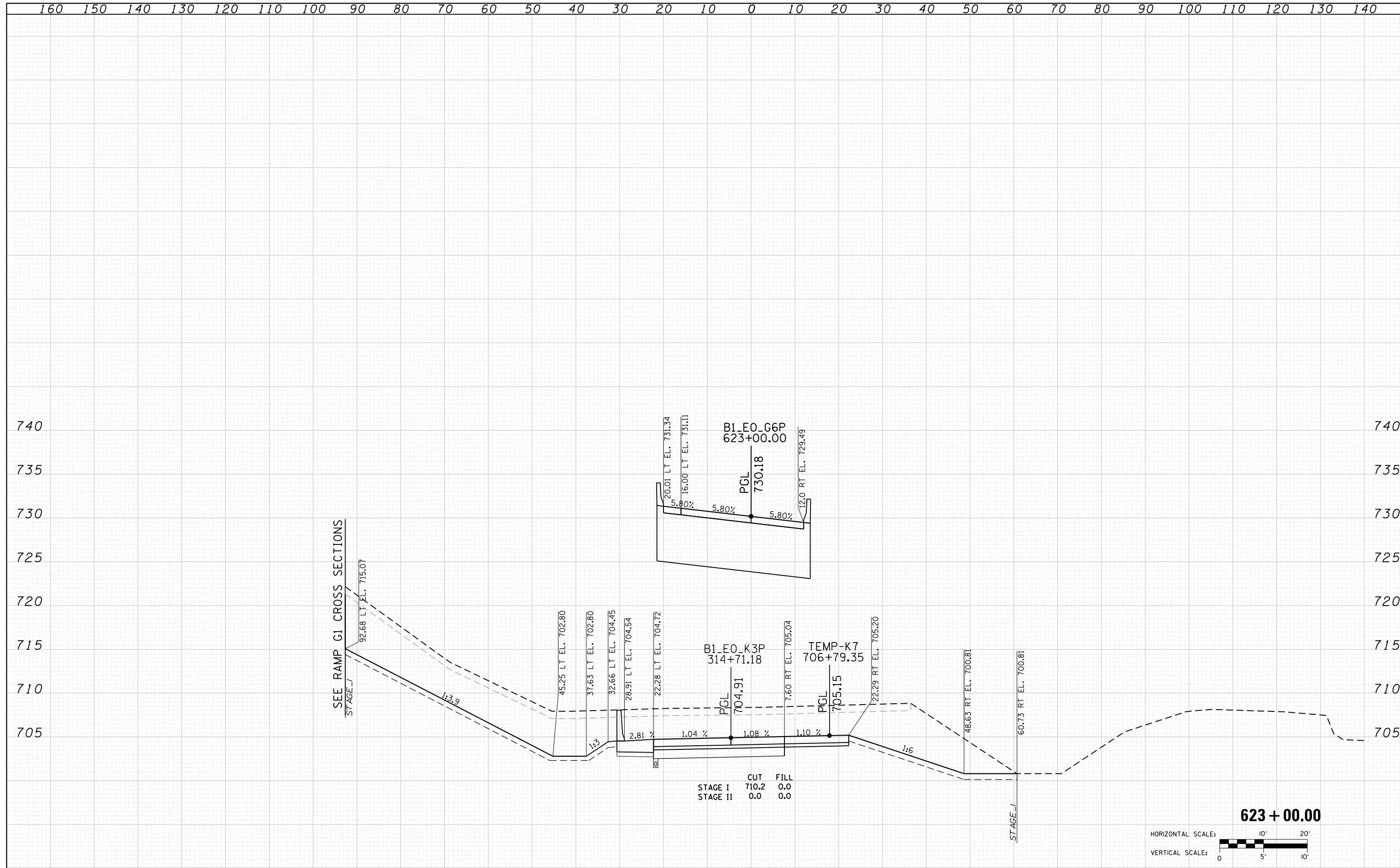
ORIGINAL SURVEY NO.	SURVEYED PLOTTED TEMPLATE AREAS CHECKED	BY	DATE



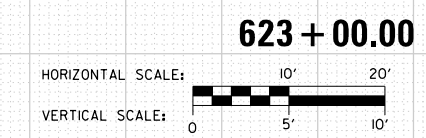
FILE NAME = D:\6095-6a-sht-xssht-RampG6.dgn	USER NAME = asantiag	DESIGNED - MS	REVISIED -	STATE OF ILLINOIS DEPARTMENT OF TRANSPORTATION	PROPOSED CROSS SECTIONS RAMP G6				F.A.P. RTE. 345	SECTION 2013-083-R&B	COUNTY DUPAGE	TOTAL SHEETS 759	SHEET NO. 737
CH2MHILL	PLOT SCALE = 20.0000' / in.	CHECKED - SML	REVISIED -						SCALE:	SHEET NO. 19 OF 33 SHEETS	STA. 622+00.00 TO STA. 622+00.00	DRAWING NO. XS-79	
	PLOT DATE = 10/28/2014	DATE - 07/07/2014	REVISIED -		ILLINOIS FED. AID PROJECT								

DATE	
BY	
SURVEYED	
PLOTTED	
TEMPLATE	
AREAS	
CHECKED	
NO.	

DATE	
BY	
SURVEYED	
PLOTTED	
TEMPLATE	
AREAS	
CHECKED	
NO.	



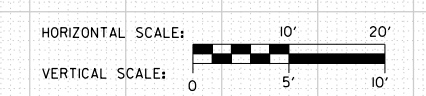
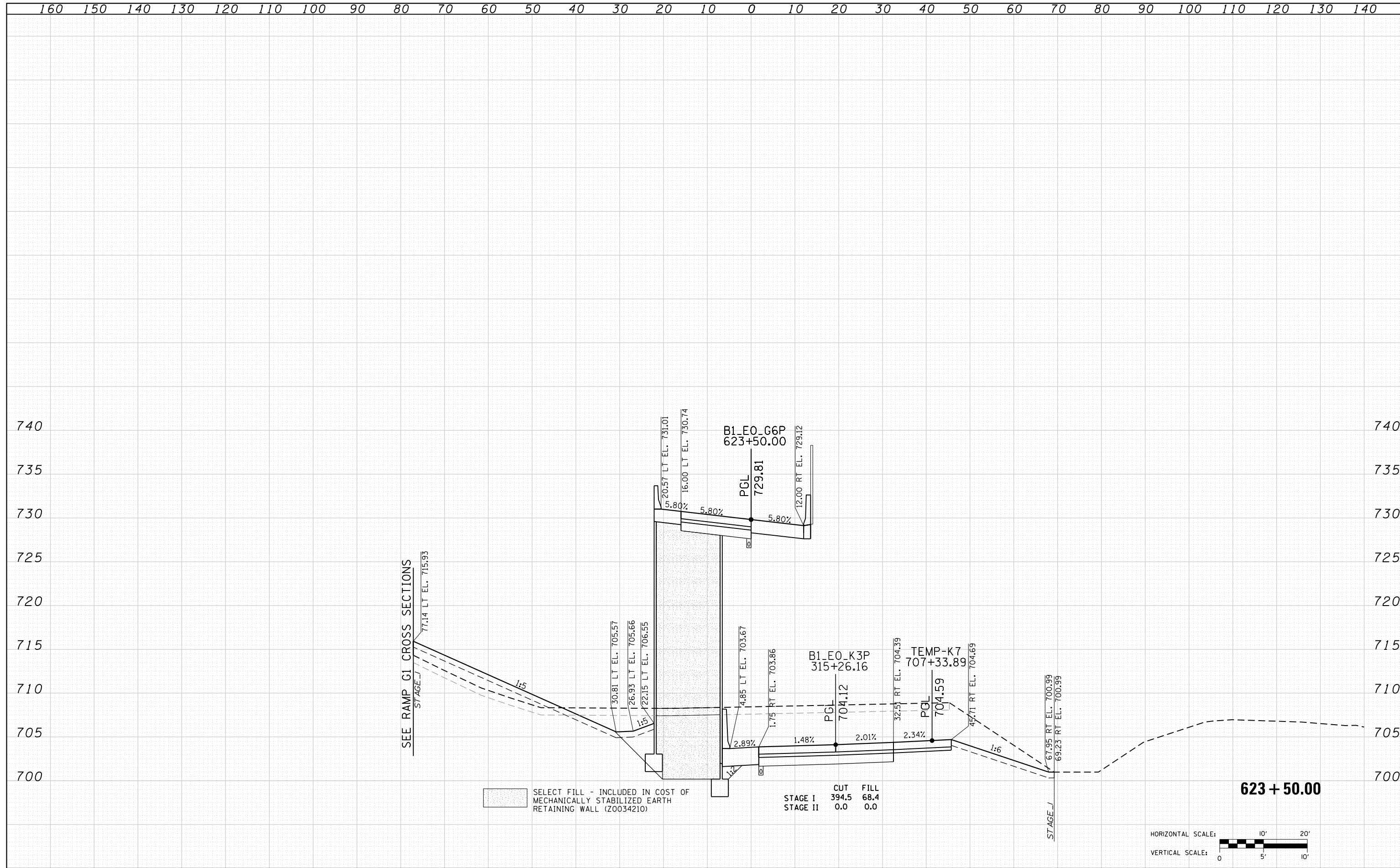
CUT	710.2	FILL	0.0
STAGE I	710.2	STAGE II	0.0



FILE NAME: D:\60995-6a-sht-xssht-RampG6.dgn	USER NAME: asantiag	DESIGNED: MS	REVISIED: -	STATE OF ILLINOIS DEPARTMENT OF TRANSPORTATION	PROPOSED CROSS SECTIONS RAMP G6			F.A.P. RTE. 345	SECTION 2013-083-R&B	COUNTY DUPAGE	TOTAL SHEETS 759	SHEET NO. 739	
CH2MHILL	PLOT SCALE: 20.0000' / in.	CHECKED: SML	REVISIED: -		SCALE:	SHEET NO. 21 OF 33 SHEETS	STA. 623+00.00 TO STA. 623+00.00	DRAWING NO. XS-81		CONTRACT NO. 60Y95			
	PLOT DATE: 10/28/2014	DATE: 07/07/2014	REVISIED: -		ILLINOIS FED. AID PROJECT								

DATE	
BY	
SURVEYED	
PLOTTED	
TEMPLATE	
AREAS	
CHECKED	
NO.	

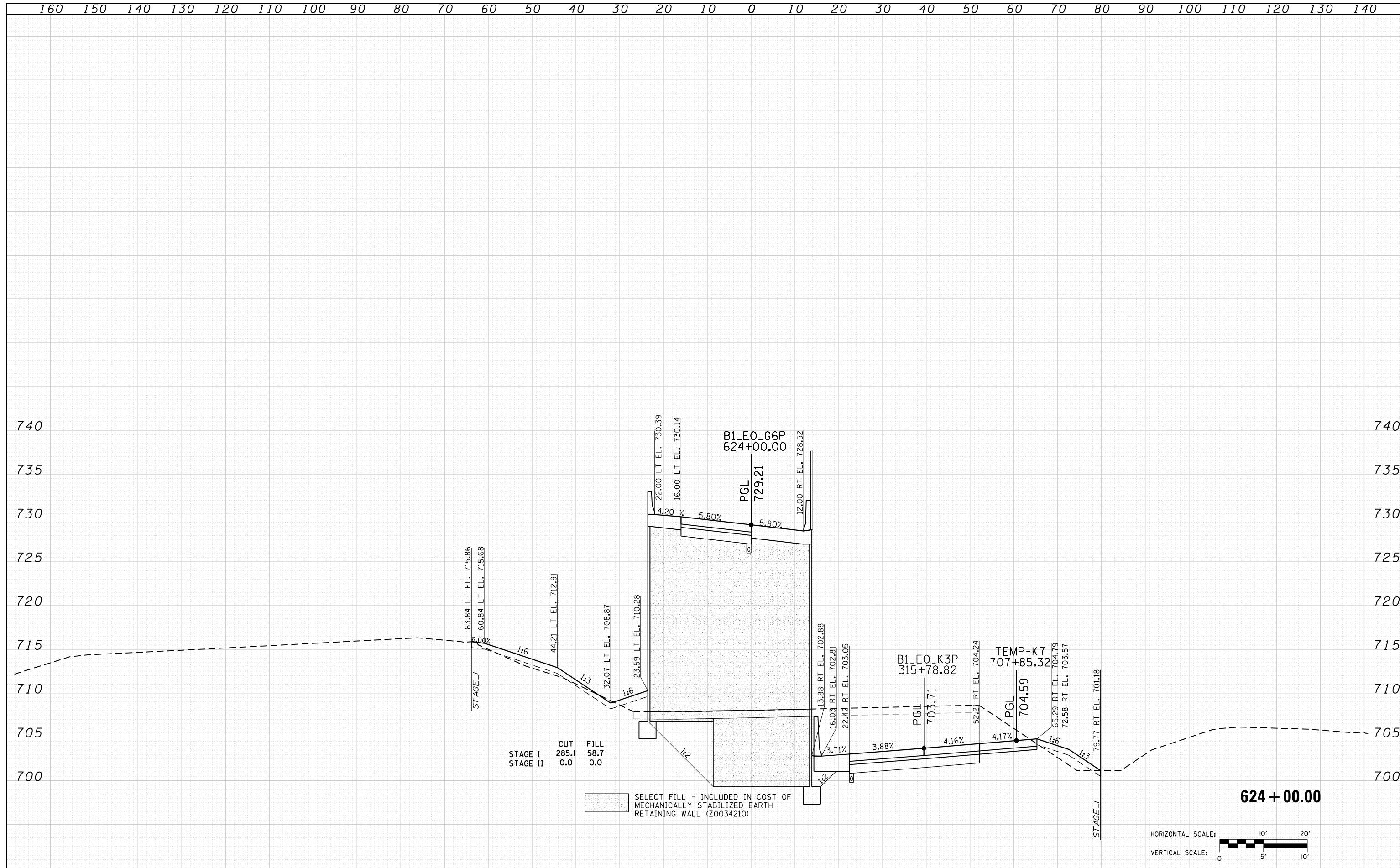
DATE	
BY	
SURVEYED	
PLOTTED	
TEMPLATE	
AREAS	
CHECKED	
NO.	



FILE NAME = D160195-6a-sht-xssht-RampG6.dgn	USER NAME = asantiag	DESIGNED - MS	REVISIED -	STATE OF ILLINOIS DEPARTMENT OF TRANSPORTATION	PROPOSED CROSS SECTIONS RAMP G6			F.A.P. RTE. 345	SECTION 2013-083-R&B	COUNTY DUPAGE	TOTAL SHEETS 759	SHEET NO. 740
CH2MHILL	PLOT SCALE = 20.0000' / in.	DRAWN - AS	REVISIED -		SCALE:	SHEET NO. 22 OF 33 SHEETS	STA. 623+50.00 TO STA. 623+50.00	DRAWING NO. XS-82		CONTRACT NO. 60Y95		
	PLOT DATE = 10/28/2014	CHECKED - SML	REVISIED -					ILLINOIS FED. AID PROJECT				
		DATE - 07/07/2014	REVISIED -									

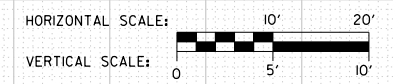
DATE	
BY	
SURVEYED	
PLOTTED	
TEMPLATE	
AREAS	
CHECKED	
NO.	

DATE	
BY	
SURVEYED	
PLOTTED	
TEMPLATE	
AREAS	
CHECKED	
NO.	



STAGE I	CUT	FILL
STAGE II	285.1	58.7
	0.0	0.0

SELECT FILL - INCLUDED IN COST OF MECHANICALLY STABILIZED EARTH RETAINING WALL (Z0034210)



FILE NAME = D:\16095-6a-sht-xssht-RampG6.dgn
CH2MHILL

USER NAME = asantiag	DESIGNED - MS	REVISOR -
	DRAWN - AS	REVISOR -
PLOT SCALE = 20.0000' / in.	CHECKED - SML	REVISOR -
PLOT DATE = 10/28/2014	DATE - 07/07/2014	REVISOR -

**STATE OF ILLINOIS
DEPARTMENT OF TRANSPORTATION**

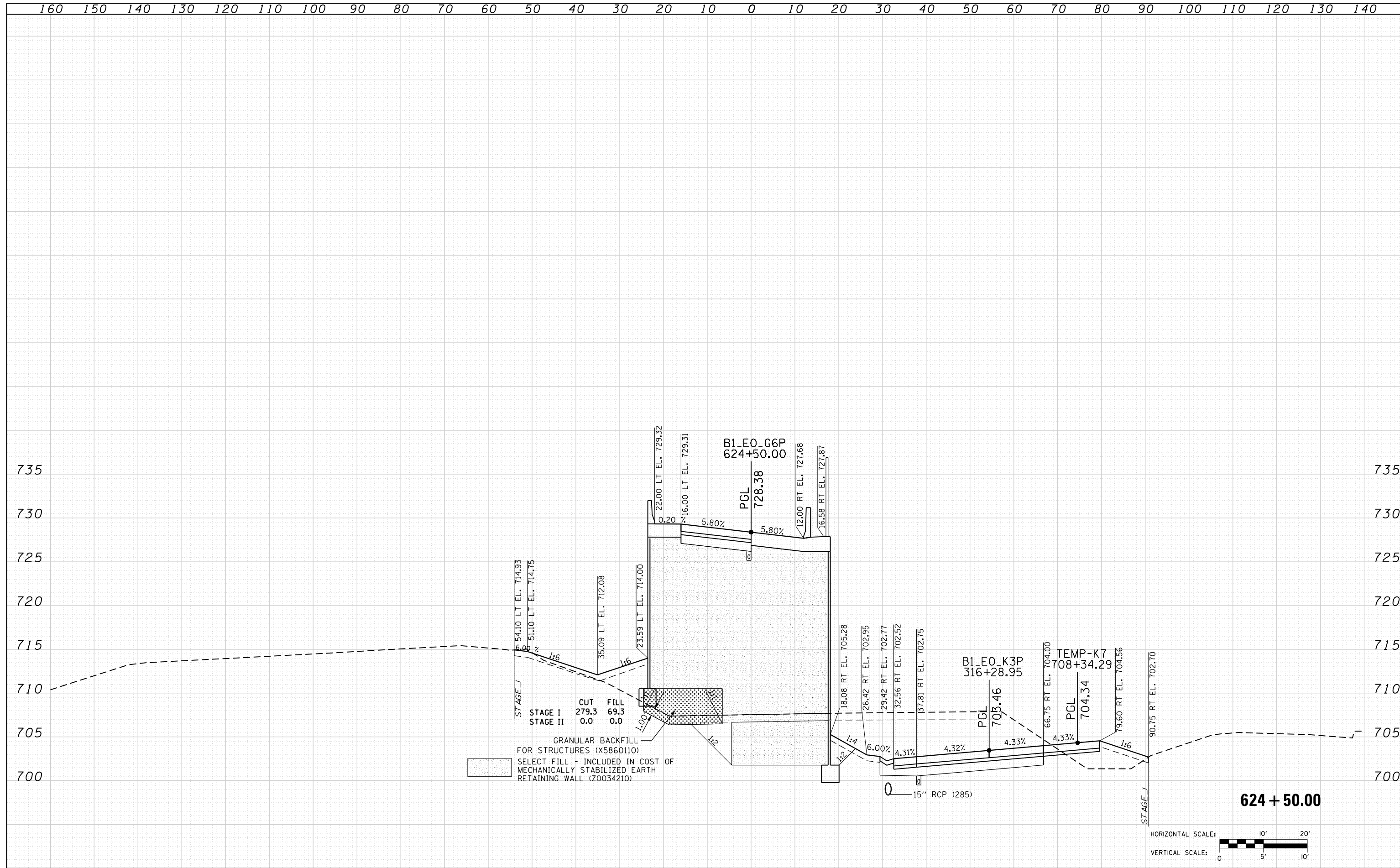
**PROPOSED CROSS SECTIONS
RAMP G6**

SCALE: SHEET NO. 23 OF 33 SHEETS STA. 624+00.00 TO STA. 624+00.00

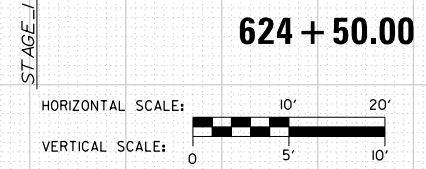
F.A.P. RTE.	SECTION	COUNTY	TOTAL SHEETS	SHEET NO.
345	2013-083-R&B	DUPAGE	759	741
DRAWING NO. XS-83			CONTRACT NO. 60Y95	
ILLINOIS FED. AID PROJECT				

DATE	
BY	
SURVEYED	
PLOTTED	
TEMPLATE	
AREAS	
CHECKED	
NO.	

DATE	
BY	
SURVEYED	
PLOTTED	
TEMPLATE	
AREAS	
CHECKED	
NO.	



STAGE I CUT 279.3 FILL 69.3
 STAGE II CUT 0.0 FILL 0.0
 GRANULAR BACKFILL FOR STRUCTURES (X5860110)
 SELECT FILL - INCLUDED IN COST OF MECHANICALLY STABILIZED EARTH RETAINING WALL (Z0034210)

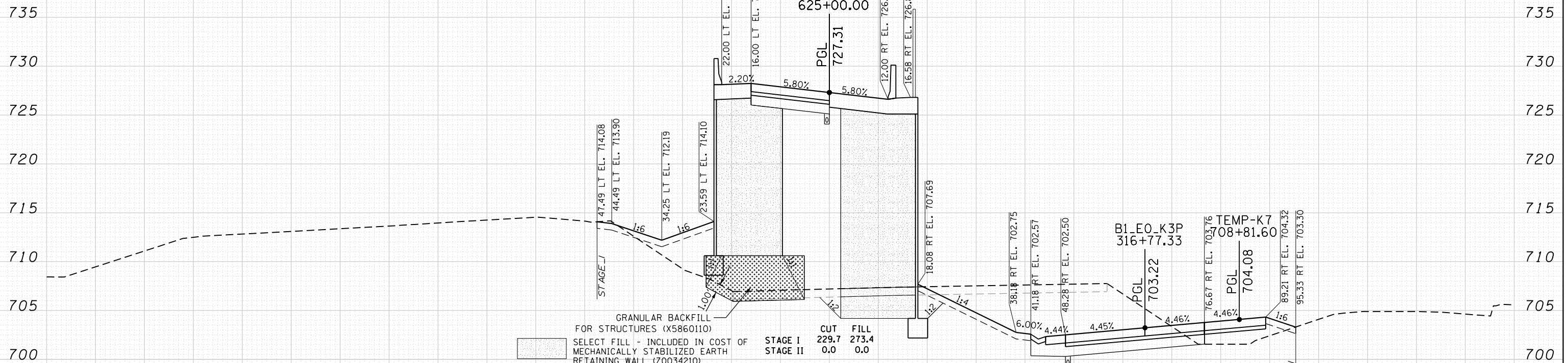


FILE NAME = D:\6095-6a-sht-xssht-RampG6.dgn	USER NAME = asantiag	DESIGNED - MS	REVISIED -	STATE OF ILLINOIS DEPARTMENT OF TRANSPORTATION	PROPOSED CROSS SECTIONS RAMP G6			F.A.P. RTE. 345	SECTION 2013-083-R&B	COUNTY DUPAGE	TOTAL SHEETS 759	SHEET NO. 742
CH2MHILL	PLOT SCALE = 20.0000' / in.	CHECKED - SML	REVISIED -		SCALE:	SHEET NO. 24 OF 33 SHEETS	STA. 624+50.00 TO STA. 624+50.00	DRAWING NO. XS-84		CONTRACT NO. 60Y95		
	PLOT DATE = 10/28/2014	DATE - 07/07/2014	REVISIED -		ILLINOIS FED. AID PROJECT							

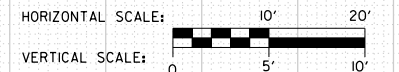
160 150 140 130 120 110 100 90 80 70 60 50 40 30 20 10 0 10 20 30 40 50 60 70 80 90 100 110 120 130 140

DATE	
BY	
SURVEYED	
PLOTTED	
TEMPLATE	
AREAS CHECKED	
FINAL SURVEY NOTE BOOK NO.	

DATE	
BY	
SURVEYED	
PLOTTED	
TEMPLATE	
AREAS CHECKED	
ORIGINAL SURVEY NOTE BOOK NO.	



625 + 00.00



160 150 140 130 120 110 100 90 80 70 60 50 40 30 20 10 0 10 20 30 40 50 60 70 80 90 100 110 120 130 140

FILE NAME = D:\160\95-6a-sht-xssht-RampG6.dgn
CH2MHILL

USER NAME = asantiag	DESIGNED - MS	REVISD -
PLOT SCALE = 20.0000' / in.	DRAWN - AS	REVISD -
PLOT DATE = 10/28/2014	CHECKED - SML	REVISD -
	DATE - 07/07/2014	REVISD -

STATE OF ILLINOIS
DEPARTMENT OF TRANSPORTATION

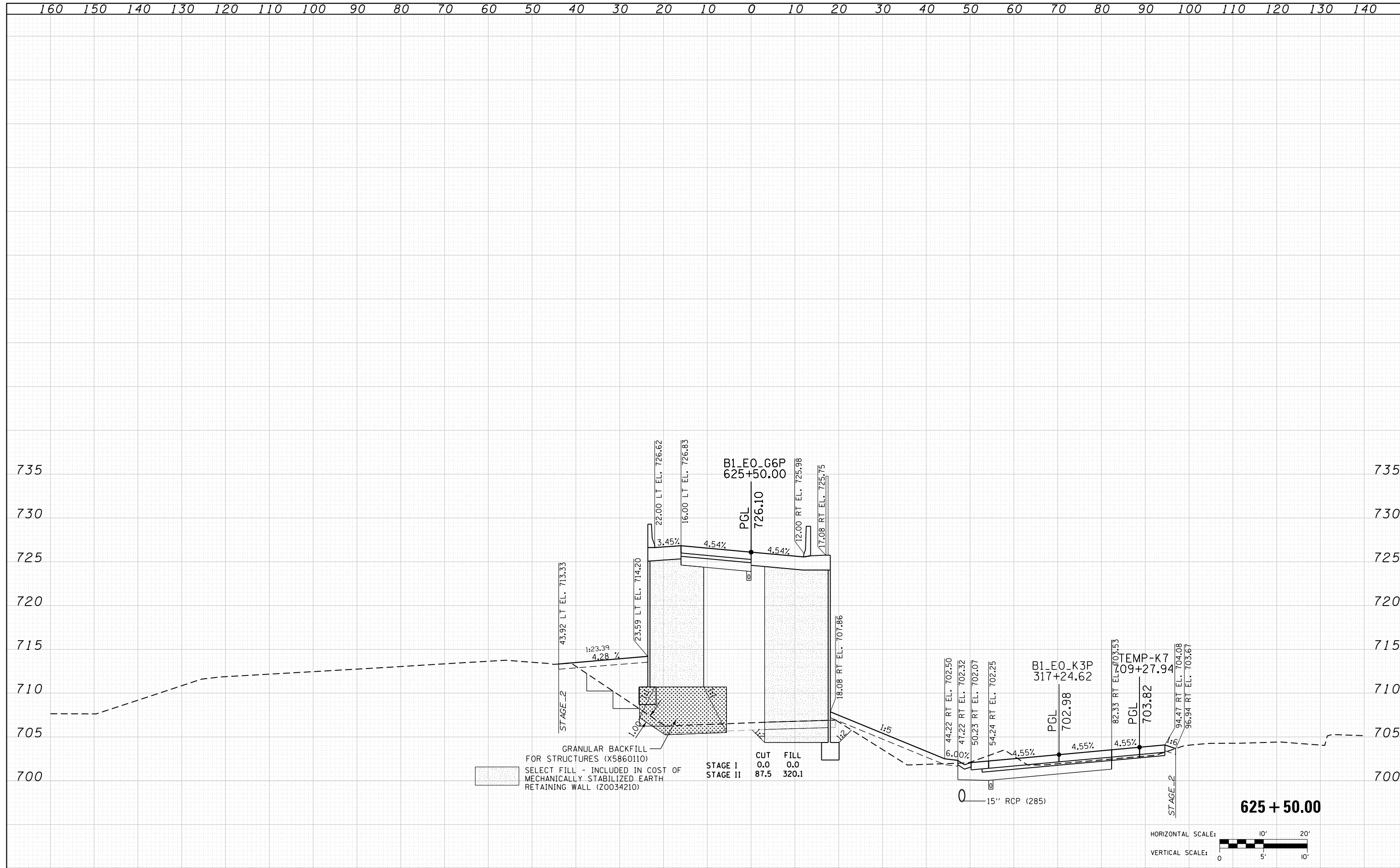
PROPOSED CROSS SECTIONS
RAMP G6

SCALE: SHEET NO. 25 OF 33 SHEETS STA. 625+00.00 TO STA. 625+00.00

F.A.P. RTE. 345	SECTION 2013-083-R&B	COUNTY DUPAGE	TOTAL SHEETS 759	SHEET NO. 743
DRAWING NO. XS-85			CONTRACT NO. 60Y95	
ILLINOIS FED. AID PROJECT				

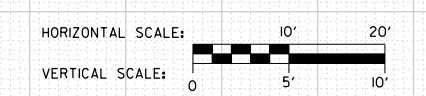
DATE	
BY	
SURVEYED	
PLOTTED	
TEMPLATE	
AREAS CHECKED	
FINAL SURVEY NOTE BOOK NO.	

DATE	
BY	
SURVEYED	
PLOTTED	
TEMPLATE	
AREAS CHECKED	
ORIGINAL SURVEY NOTE BOOK NO.	



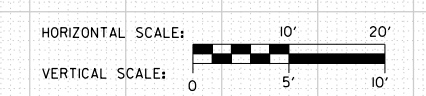
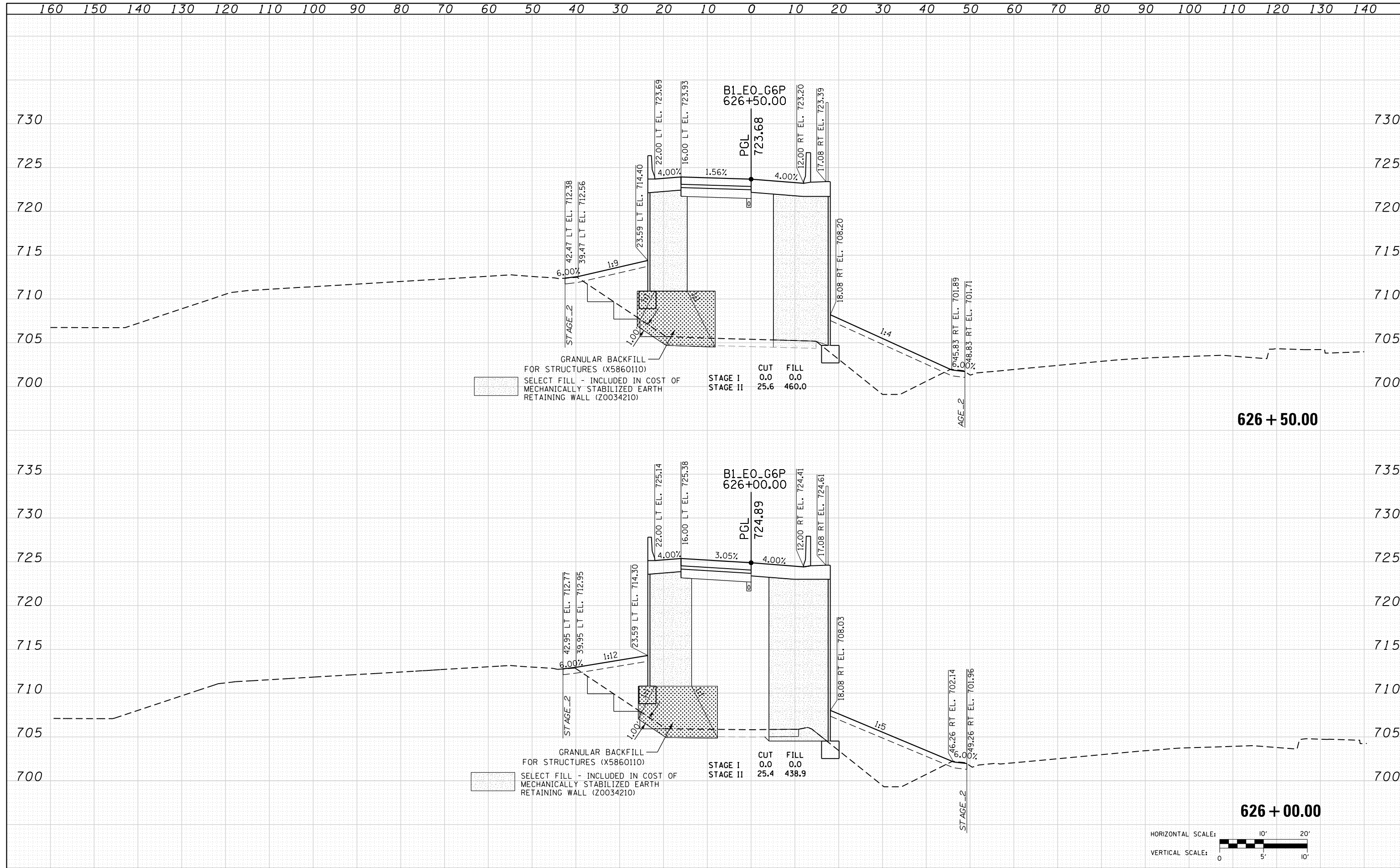
GRANULAR BACKFILL FOR STRUCTURES (X5860110)
 SELECT FILL - INCLUDED IN COST OF MECHANICALLY STABILIZED EARTH RETAINING WALL (Z0034210)

STAGE I	CUT	0.0	FILL	0.0
STAGE II	CUT	87.5	FILL	320.1



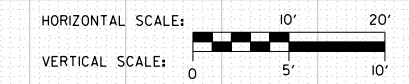
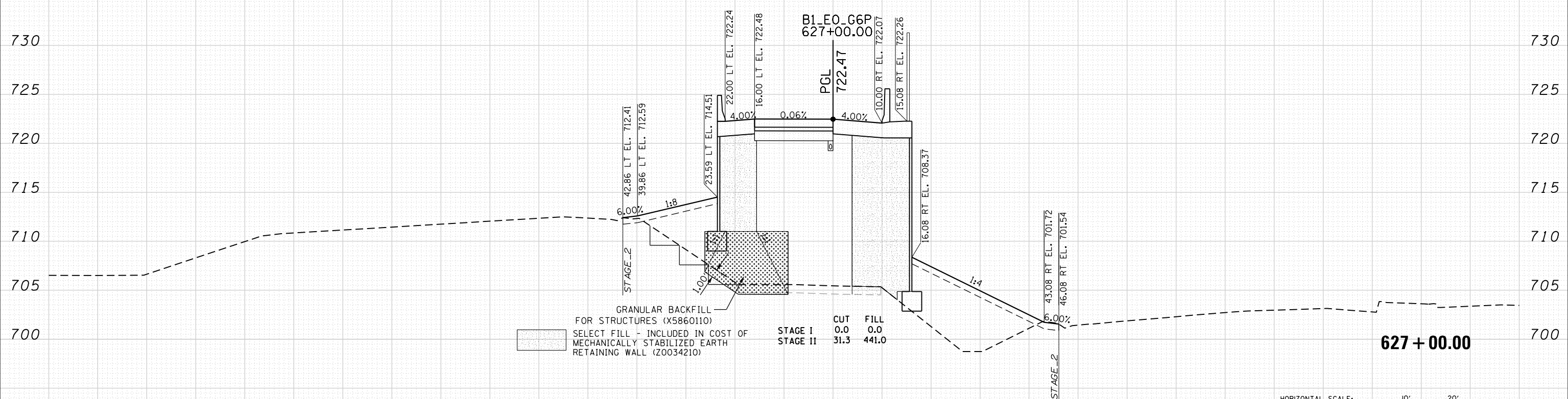
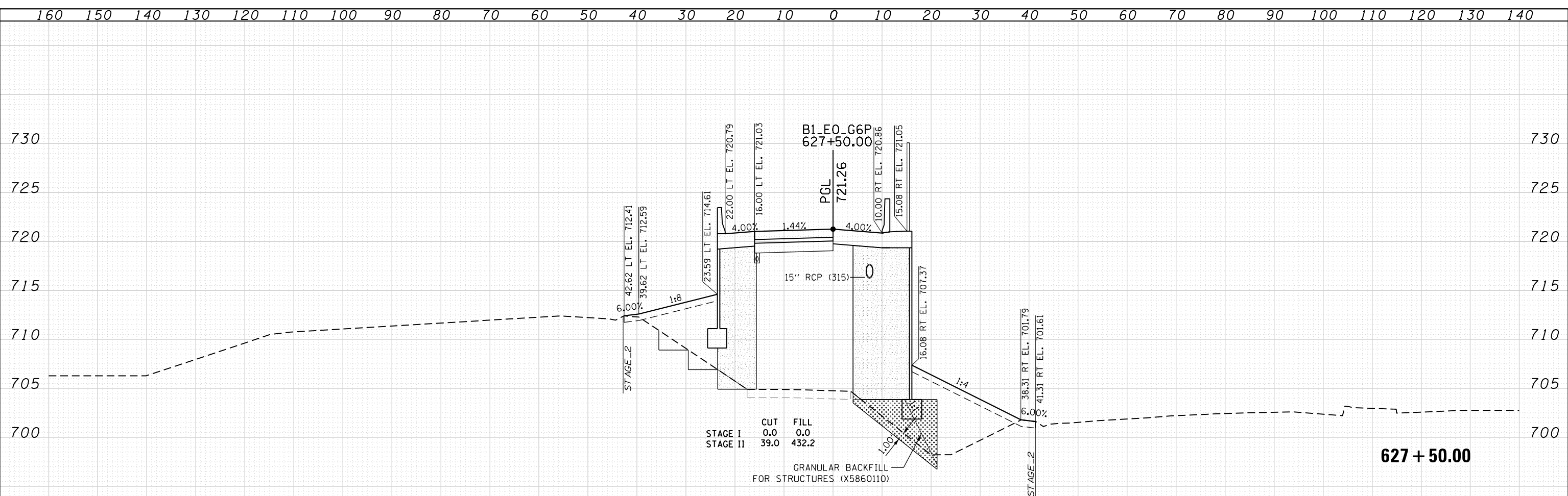
DATE	
BY	
FINAL SURVEY	
SURVEY PLOTTED	
NOTE BOOK	
AREAS CHECKED	
NO.	

DATE	
BY	
ORIGINAL SURVEY	
SURVEY PLOTTED	
NOTE BOOK	
AREAS CHECKED	
NO.	



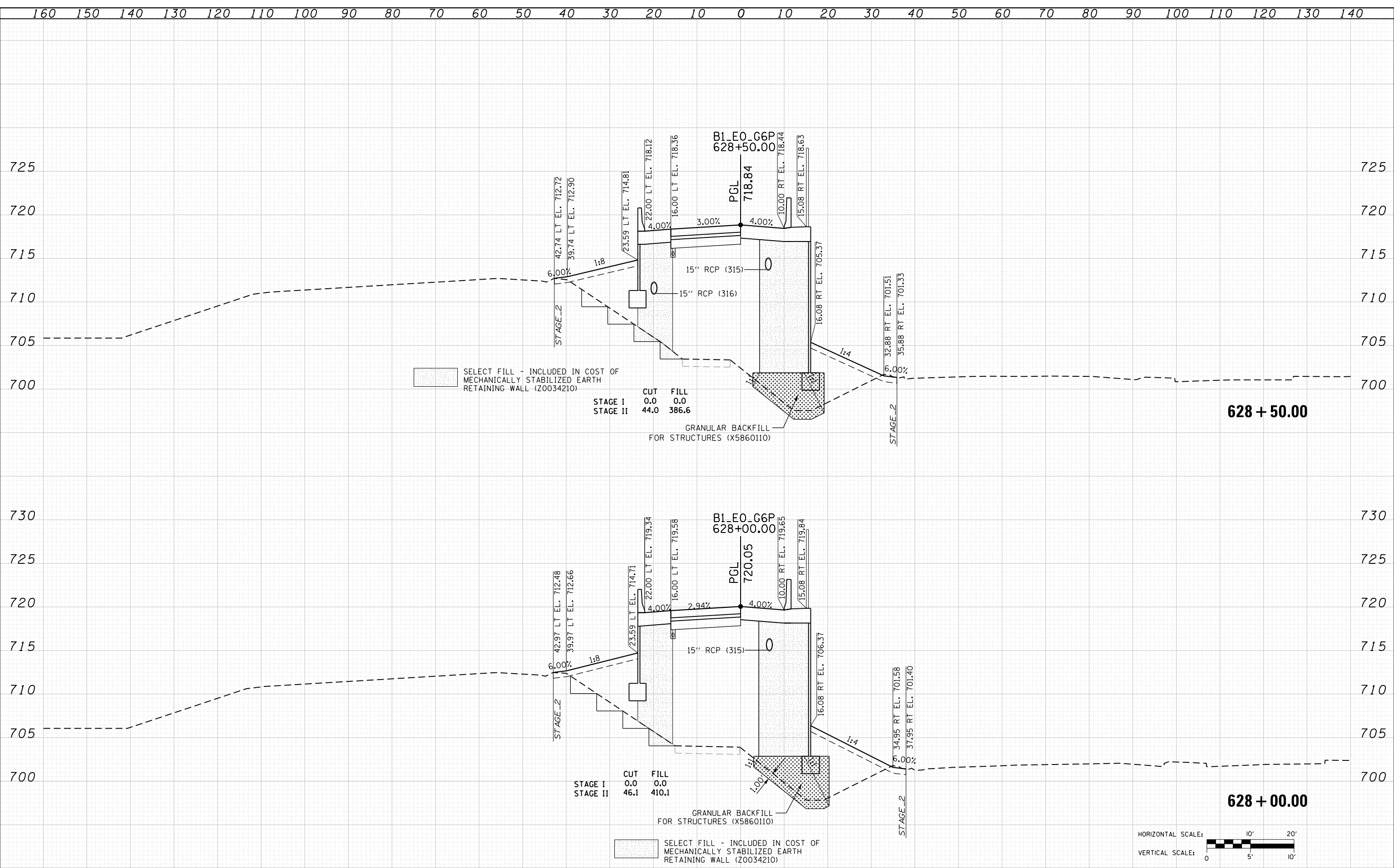
DATE	
BY	
FINAL SURVEY	SURVEYED
NOTE BOOK	PLOTTED
NO.	TEMPLATE
	AREAS CHECKED

DATE	
BY	
ORIGINAL SURVEY	SURVEYED
NOTE BOOK	PLOTTED
NO.	TEMPLATE
	AREAS CHECKED



DATE	
BY	
FINAL SURVEY	
PLOTTED	
TEMPLATE	
NOTE BOOK	
AREAS CHECKED	
NO.	

DATE	
BY	
ORIGINAL SURVEY	
PLOTTED	
TEMPLATE	
NOTE BOOK	
AREAS CHECKED	
NO.	



FILE NAME = D160195-6a-sht-xssht-RampG6.dgn
CH2MHILL

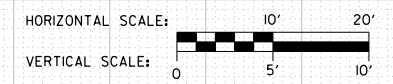
USER NAME = asantiag	DESIGNED - MS	REVISD -
	DRAWN - AS	REVISD -
PLOT SCALE = 20.0000' / in.	CHECKED - SML	REVISD -
PLOT DATE = 10/28/2014	DATE - 07/07/2014	REVISD -

**STATE OF ILLINOIS
DEPARTMENT OF TRANSPORTATION**

**PROPOSED CROSS SECTIONS
RAMP G6**

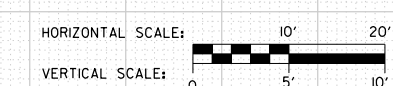
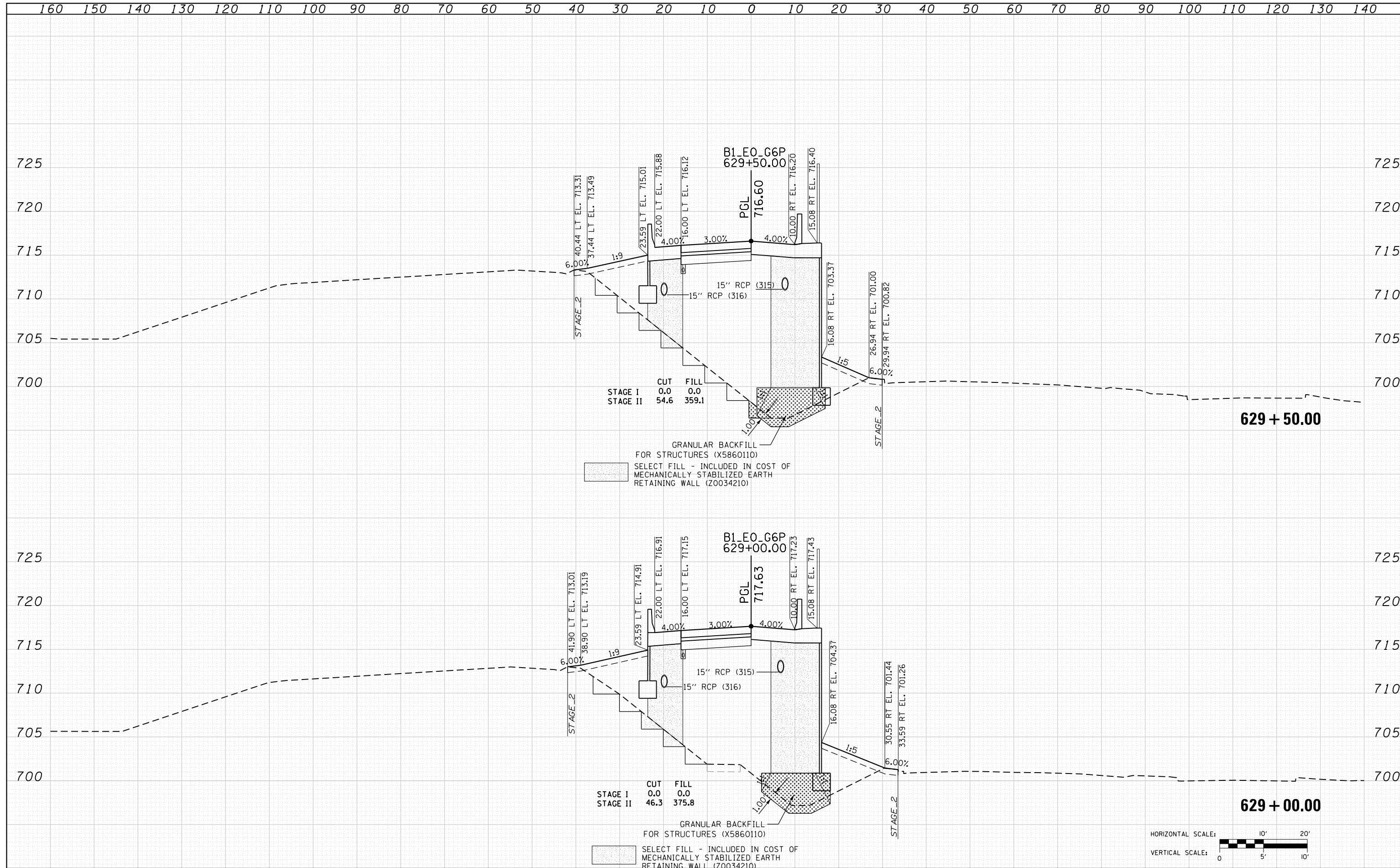
SCALE: SHEET NO. 29 OF 33 SHEETS STA. 628+00.00 TO STA. 628+50.00

F.A.P. RTE.	SECTION	COUNTY	TOTAL SHEETS	SHEET NO.
345	2013-083-R&B	DUPAGE	759	747
DRAWING NO. XS-89			CONTRACT NO. 60Y95	
ILLINOIS FED. AID PROJECT				



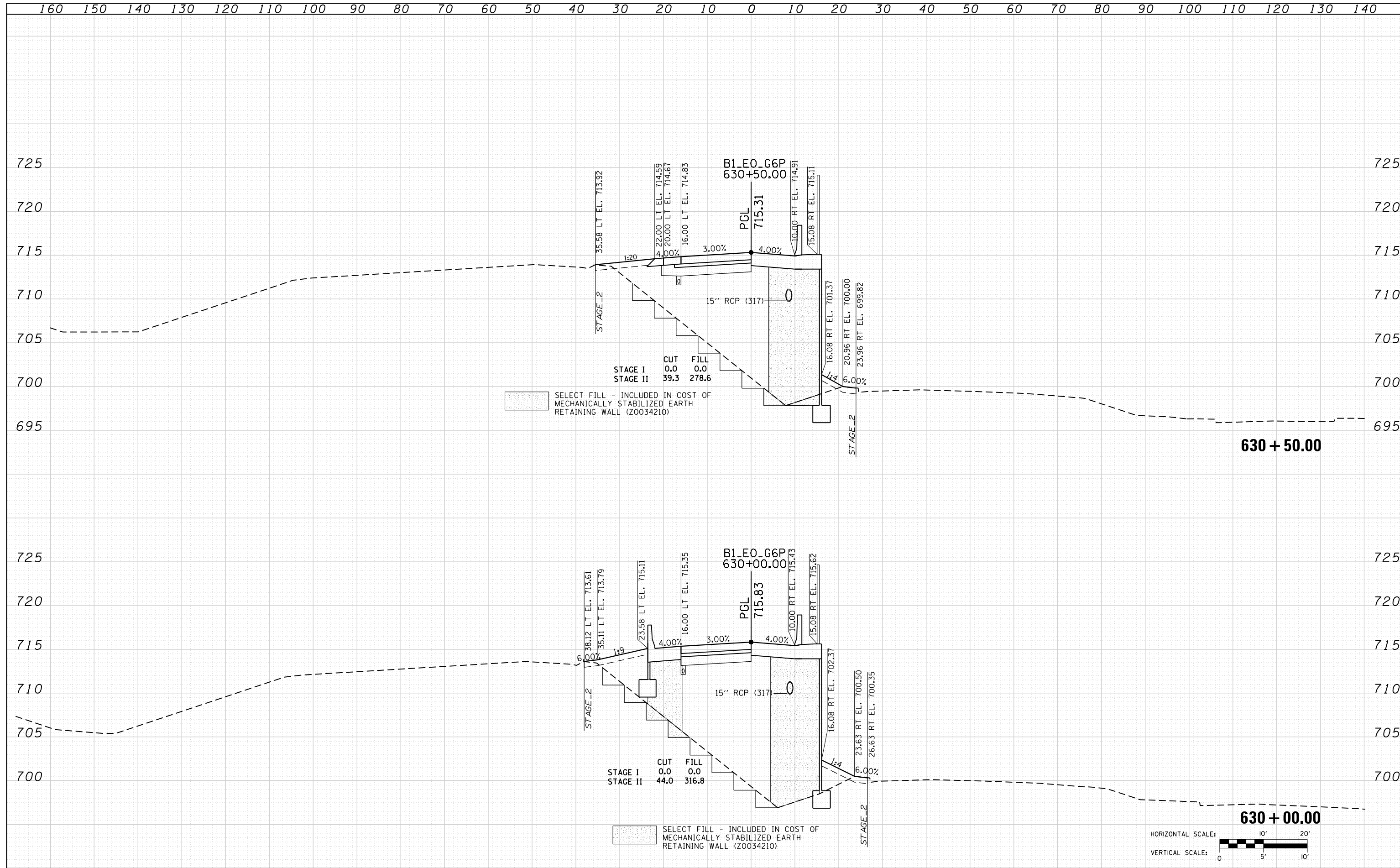
DATE	
BY	
SURVEYED	
PLOTTED	
TEMPLATE	
AREAS	
CHECKED	
NO.	

DATE	
BY	
SURVEYED	
PLOTTED	
TEMPLATE	
AREAS	
CHECKED	
NO.	



DATE	
BY	
FINAL SURVEY	SURVEYED
NOTE BOOK	PLOTTED
NO.	TEMPLATE
	AREAS CHECKED

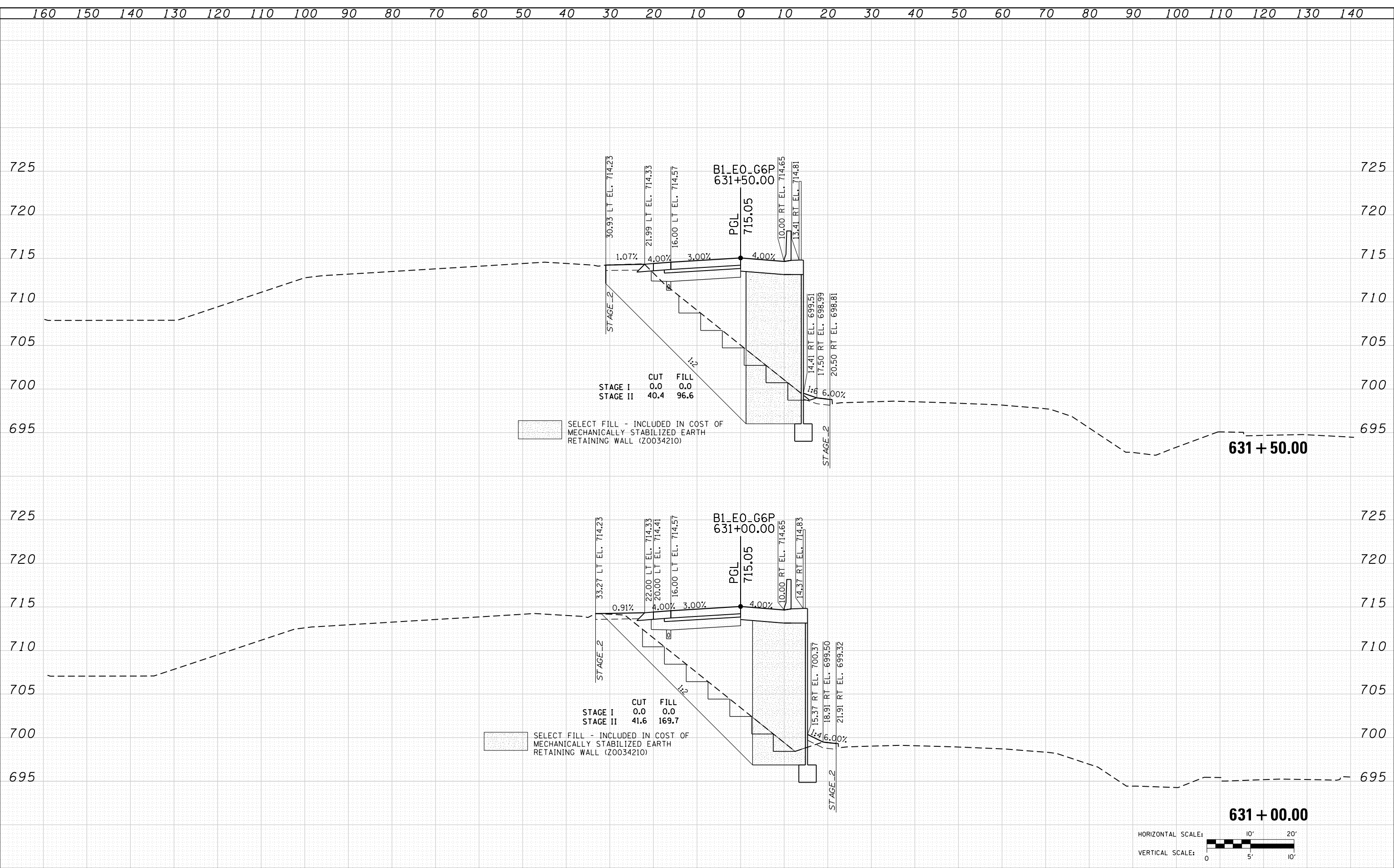
DATE	
BY	
ORIGINAL SURVEY	SURVEYED
NOTE BOOK	PLOTTED
NO.	TEMPLATE
	AREAS CHECKED



FILE NAME = D:\160\95-6a-sht-xssht-RampG6.dgn	USER NAME = asantiag	DESIGNED - MS	REVISD -	STATE OF ILLINOIS DEPARTMENT OF TRANSPORTATION	PROPOSED CROSS SECTIONS RAMP G6			F.A.P. RTE. 345	SECTION 2013-083-R&B	COUNTY DUPAGE	TOTAL SHEETS 759	SHEET NO. 749
CH2MHILL	PLOT SCALE = 20.0000' / in.	CHECKED - SML	REVISD -					SCALE:	SHEET NO. 31 OF 33 SHEETS	STA. 630+00.00 TO STA. 630+50.00	DRAWING NO. XS-91	
	PLOT DATE = 10/28/2014	DATE - 07/07/2014	REVISD -		ILLINOIS FED. AID PROJECT							
HORIZONTAL SCALE: 1" = 20' VERTICAL SCALE: 1" = 5'												

DATE	
BY	
FINAL SURVEY	SURVEYED
NOTE BOOK	PLOTTED
NO.	TEMPLATE
	AREAS CHECKED

DATE	
BY	
ORIGINAL SURVEY	SURVEYED
NOTE BOOK	PLOTTED
NO.	TEMPLATE
	AREAS CHECKED

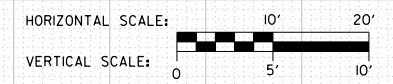


STAGE I	CUT	FILL
STAGE II	40.4	96.6

SELECT FILL - INCLUDED IN COST OF MECHANICALLY STABILIZED EARTH RETAINING WALL (Z0034210)

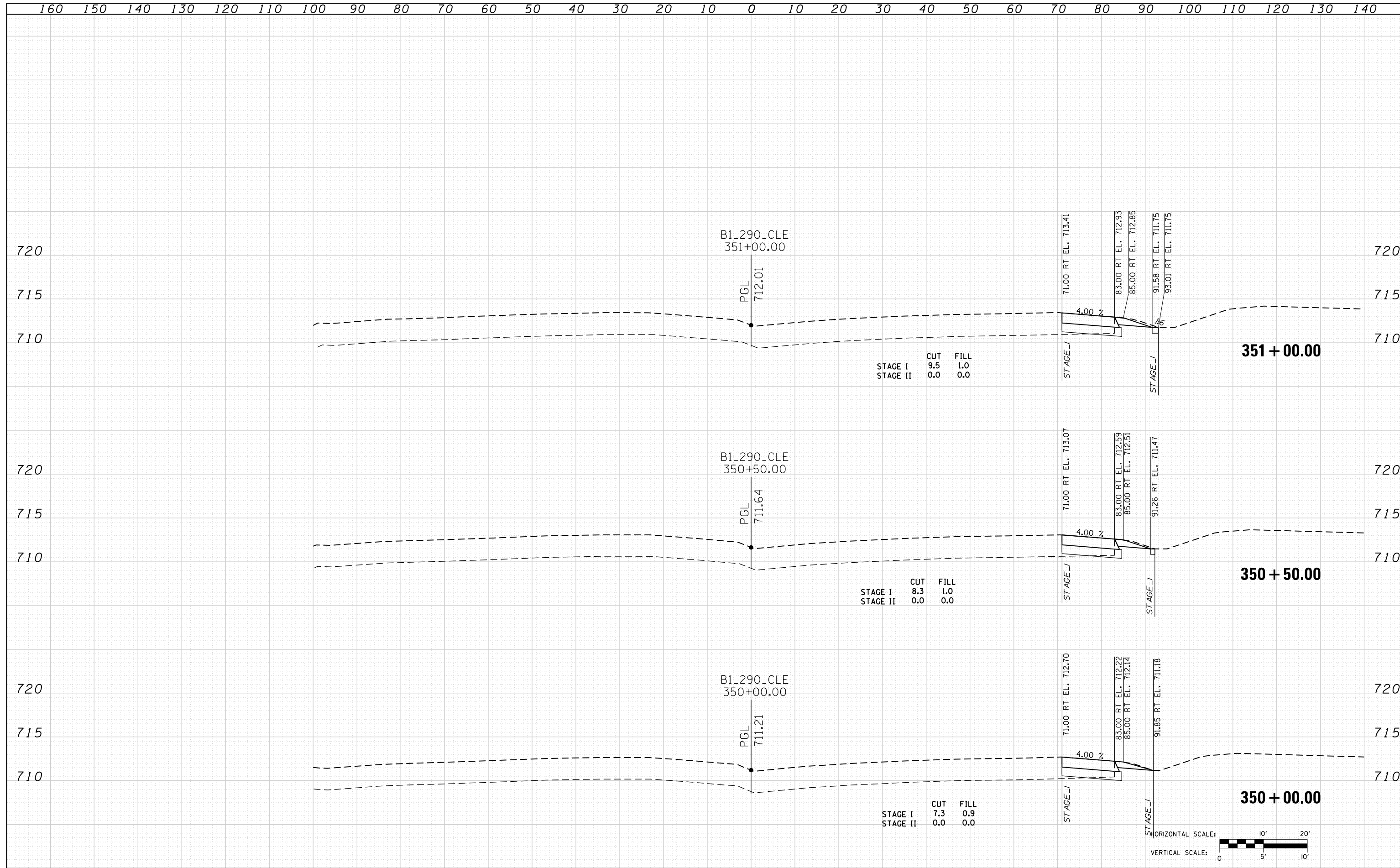
STAGE I	CUT	FILL
STAGE II	41.6	169.7

SELECT FILL - INCLUDED IN COST OF MECHANICALLY STABILIZED EARTH RETAINING WALL (Z0034210)



DATE	
BY	
FINAL SURVEY	SURVEYED
NOTE BOOK	PLOTTED
NO.	TEMPLATE
	AREAS
	CHECKED

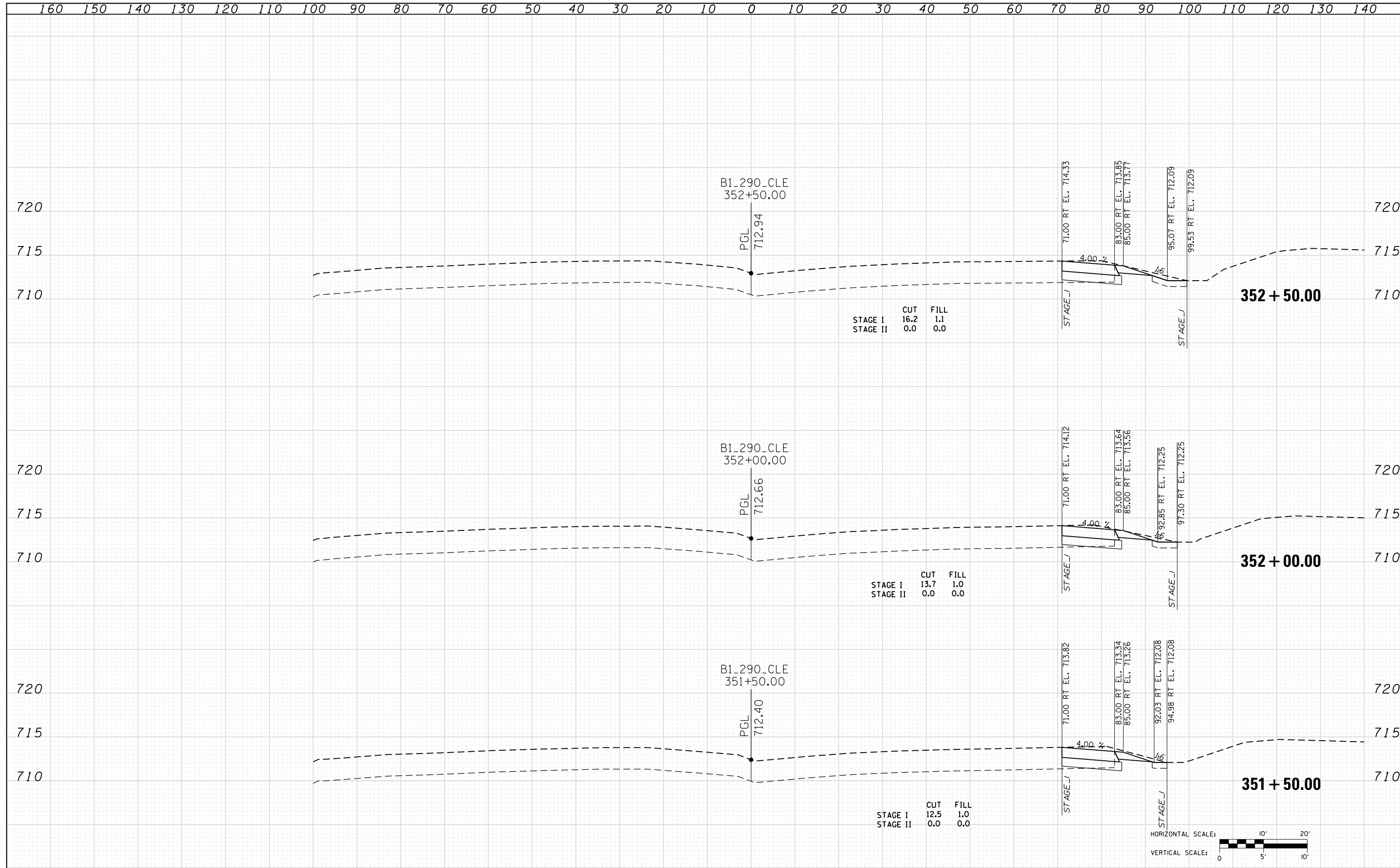
DATE	
BY	
ORIGINAL SURVEY	SURVEYED
NOTE BOOK	PLOTTED
NO.	TEMPLATE
	AREAS
	CHECKED



FILE NAME = D160195-6a-sht-xsht-1290.dgn	USER NAME = asantiag	DESIGNED - MS	REVISIED -	STATE OF ILLINOIS DEPARTMENT OF TRANSPORTATION	PROPOSED CROSS SECTIONS I-290			F.A.P. RTE.	SECTION	COUNTY	TOTAL SHEETS	SHEET NO.
CH2MHILL	PLOT SCALE = 20.0000' / in.	DRAWN - AS	REVISIED -		SCALE:	SHEET NO. 4 OF 8 SHEETS	STA. 350+00.00 TO STA. 351+00.00	345	2013-083-R&B	DUPAGE	759	755
	PLOT DATE = 10/28/2014	CHECKED - SML	REVISIED -					DRAWING NO. XS-4		CONTRACT NO. 60Y95		
		DATE - 07/07/2014	REVISIED -					ILLINOIS FED. AID PROJECT				

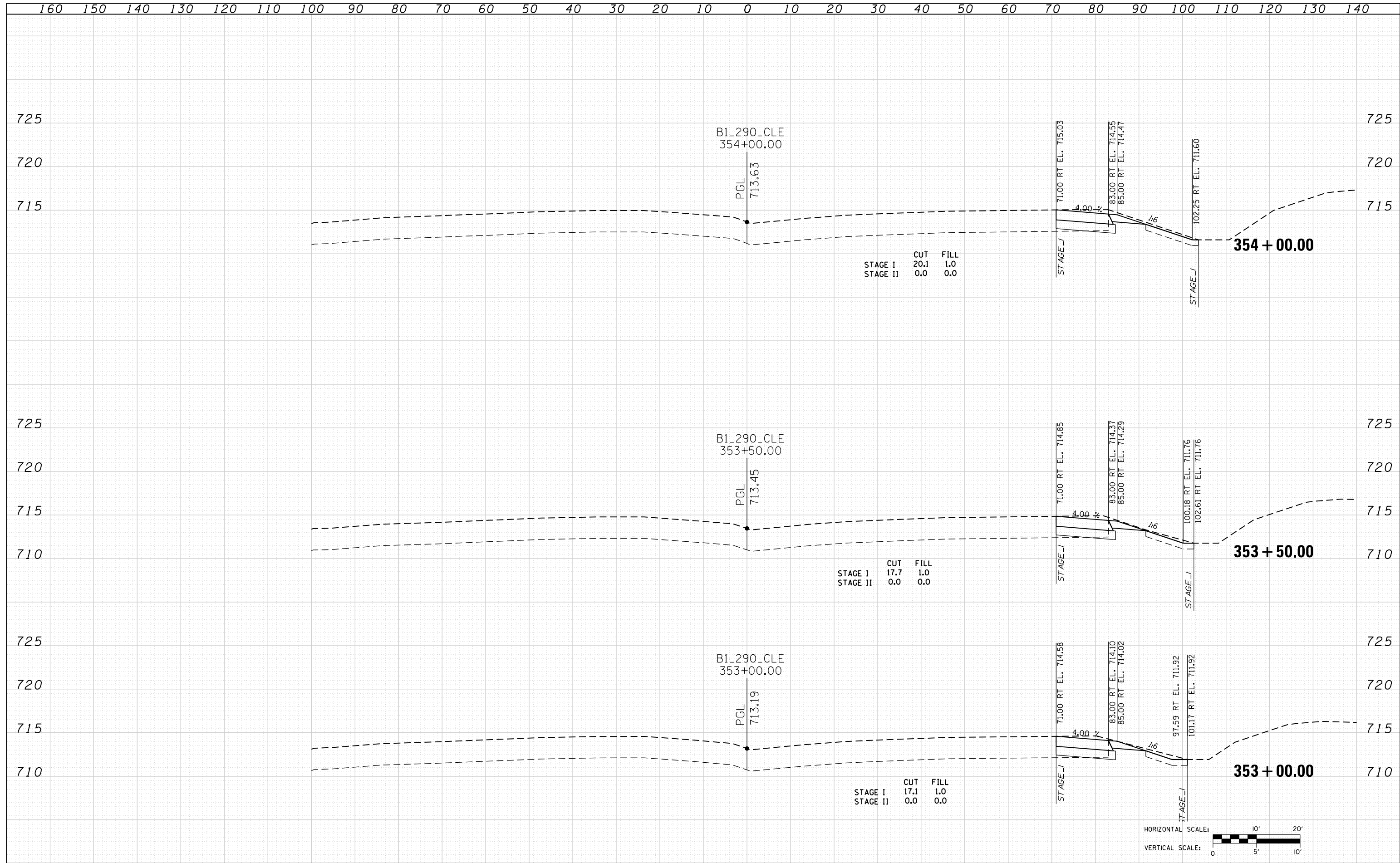
DATE	
BY	
FINAL SURVEY	SURVEYED
NOTE BOOK	PLOTTED
NO.	TEMPLATE
	AREAS
	CHECKED

DATE	
BY	
ORIGINAL SURVEY	SURVEYED
NOTE BOOK	PLOTTED
NO.	TEMPLATE
	AREAS
	CHECKED



DATE	
BY	
SURVEYED	
PLOTTED	
TEMPLATE	
AREAS	
CHECKED	
NO.	

DATE	
BY	
SURVEYED	
PLOTTED	
TEMPLATE	
AREAS	
CHECKED	
NO.	



FILE NAME = D:\6095-6a-sht-xsht-1290.dgn
CH2MHILL

USER NAME = asantiag	DESIGNED - MS	REVISIED -
	DRAWN - AS	REVISIED -
PLOT SCALE = 20.0000' / in.	CHECKED - SML	REVISIED -
PLOT DATE = 10/28/2014	DATE - 07/07/2014	REVISIED -

**STATE OF ILLINOIS
DEPARTMENT OF TRANSPORTATION**

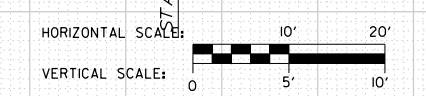
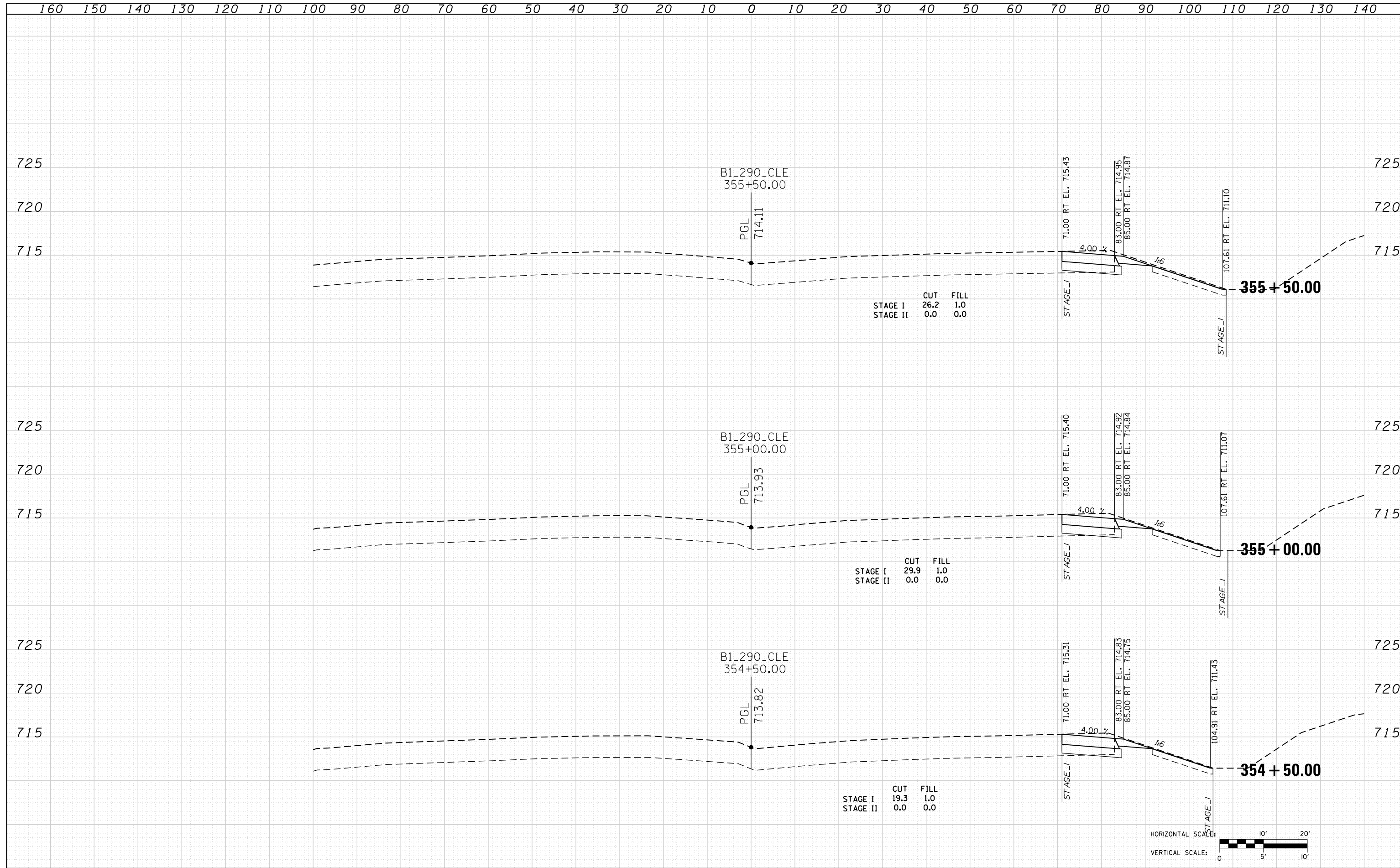
**PROPOSED CROSS SECTIONS
I-290**

SCALE: SHEET NO. 6 OF 8 SHEETS STA. 353+00.00 TO STA. 354+00.00

F.A.P. RT.	SECTION	COUNTY	TOTAL SHEETS	SHEET NO.
345	2013-083-R&B	DUPAGE	759	757
DRAWING NO. XS-6			CONTRACT NO. 60Y95	
ILLINOIS FED. AID PROJECT				

DATE	
BY	
SURVEYED	
PLOTTED	
TEMPLATE	
AREAS CHECKED	
NO.	

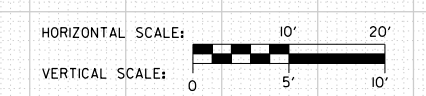
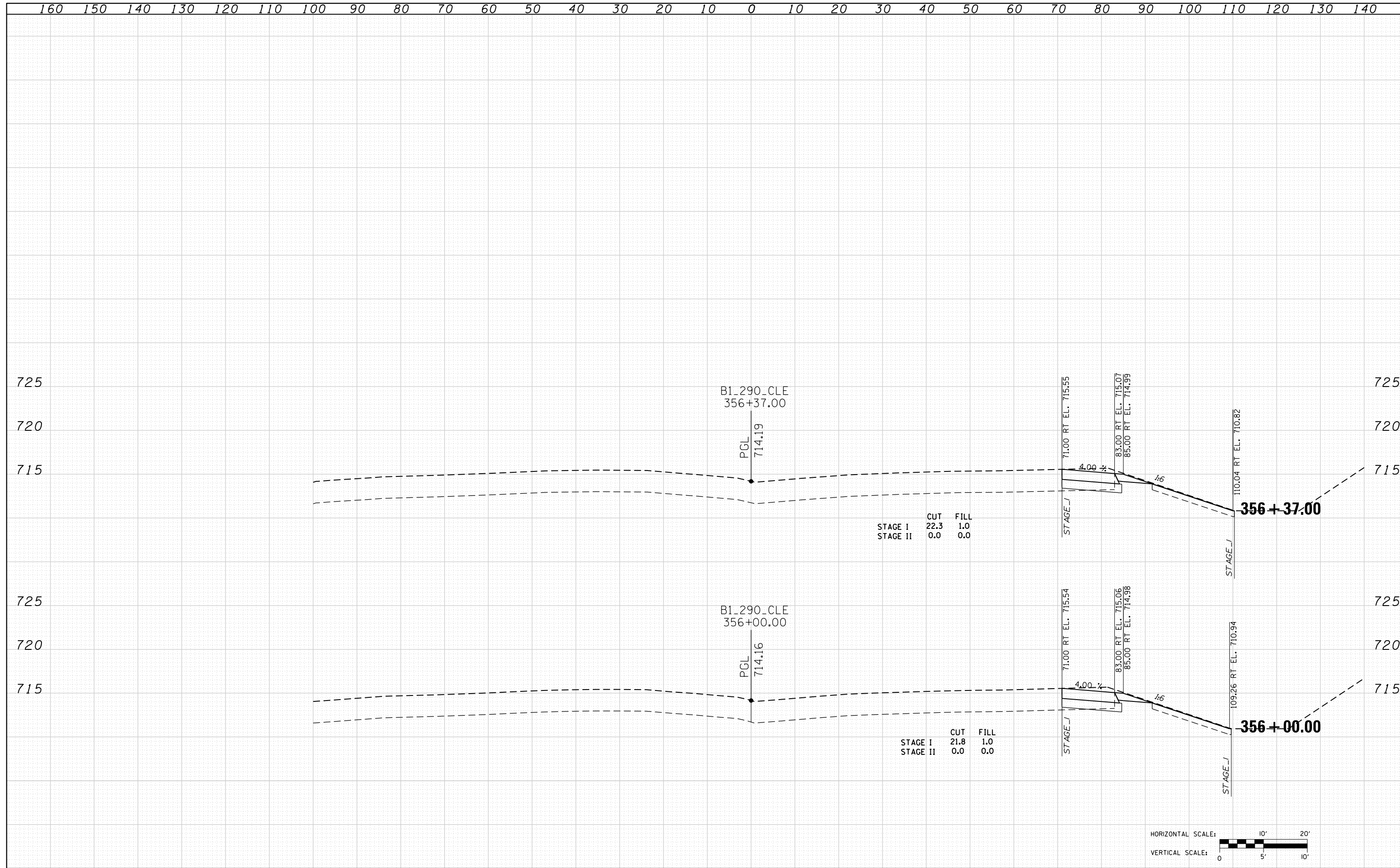
DATE	
BY	
SURVEYED	
PLOTTED	
TEMPLATE	
AREAS CHECKED	
NO.	



FILE NAME: D:\6095-6a-sht-xssht-1290.dgn	USER NAME: asantiag	DESIGNED: MS	REVISD: -	STATE OF ILLINOIS DEPARTMENT OF TRANSPORTATION	PROPOSED CROSS SECTIONS I-290			F.A.P. RTE. 345	SECTION 2013-083-R&B	COUNTY DUPAGE	TOTAL SHEETS 759	SHEET NO. 758
CH2MHILL	PLOT SCALE: 20.0000' / in.	CHECKED: SML	REVISD: -		SCALE:	SHEET NO. 7 OF 8 SHEETS	STA. 354+50.00 TO STA. 355+50.00	DRAWING NO. XS-7		CONTRACT NO. 60Y95		
	PLOT DATE: 10/28/2014	DATE: 07/07/2014	REVISD: -		ILLINOIS FED. AID PROJECT							

DATE	
BY	
FINAL SURVEY	SURVEYED
NOTE BOOK	PLOTTED
NO.	TEMPLATE
	AREAS CHECKED

DATE	
BY	
ORIGINAL SURVEY	SURVEYED
NOTE BOOK	PLOTTED
NO.	TEMPLATE
	AREAS CHECKED



FILE NAME: D:\160\95-6a-sht-xsht-1290.dgn	USER NAME: asantiag	DESIGNED: MS	REVISOR: -	STATE OF ILLINOIS DEPARTMENT OF TRANSPORTATION	PROPOSED CROSS SECTIONS I-290			F.A.P. RTE. 345	SECTION 2013-083-R&B	COUNTY DUPAGE	TOTAL SHEETS 759	SHEET NO. 759	
CH2MHILL	PLOT SCALE: 20.0000' / in.	CHECKED: SML	REVISOR: -		SCALE:	SHEET NO. 8 OF 8 SHEETS	STA. 356+00.00 TO STA. 356+37.00	DRAWING NO. XS-8		CONTRACT NO. 60Y95			
	PLOT DATE: 10/28/2014	DATE: 07/07/2014	REVISOR: -		ILLINOIS FED. AID PROJECT								