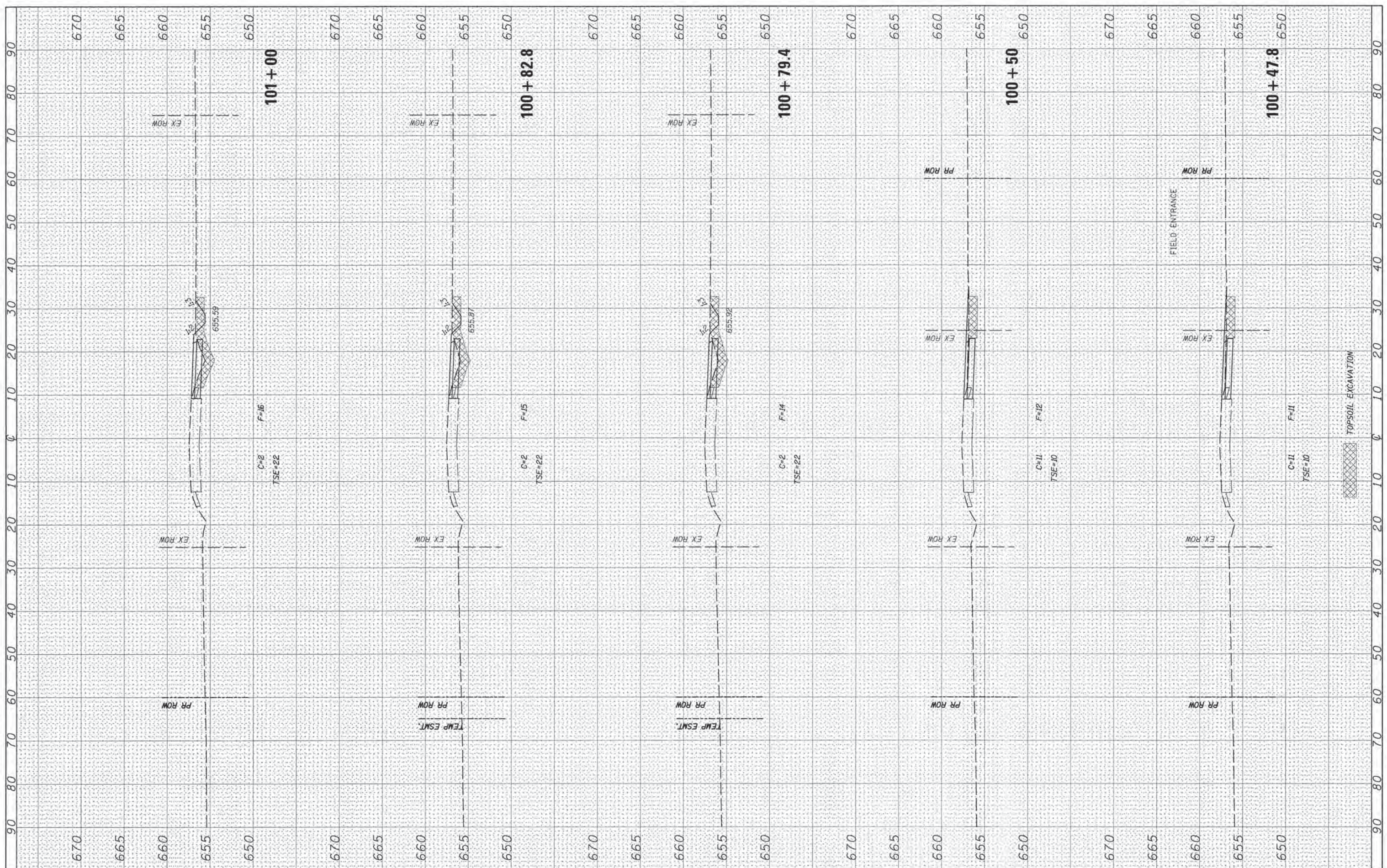


FINAL SURVEY	SURVEYED	BY	DATE
NOTE BOOK	PLOTTED		
NO.	TEMPLATE		
	AS AS		
	CHECKED		

ORIGINAL SURVEY	SURVEYED	BY	DATE
NOTE BOOK	PLOTTED		
NO.	TEMPLATE		
	AS AS		
	CHECKED		



FILE NAME = v:\2694\2694\shsfl.dgn  
 USER NAME = bdecroene  
 PLOT SCALE = 10.0000' / in.  
 PLOT DATE = 11/17/2014

DESIGNED	REVISD
DRAWN	REVISD
CHECKED	REVISD
DATE	REVISD

**STATE OF ILLINOIS  
DEPARTMENT OF TRANSPORTATION**

**C.H. 7 (ELDAMAIN RD.) STAGE 1 CROSS SECTIONS**

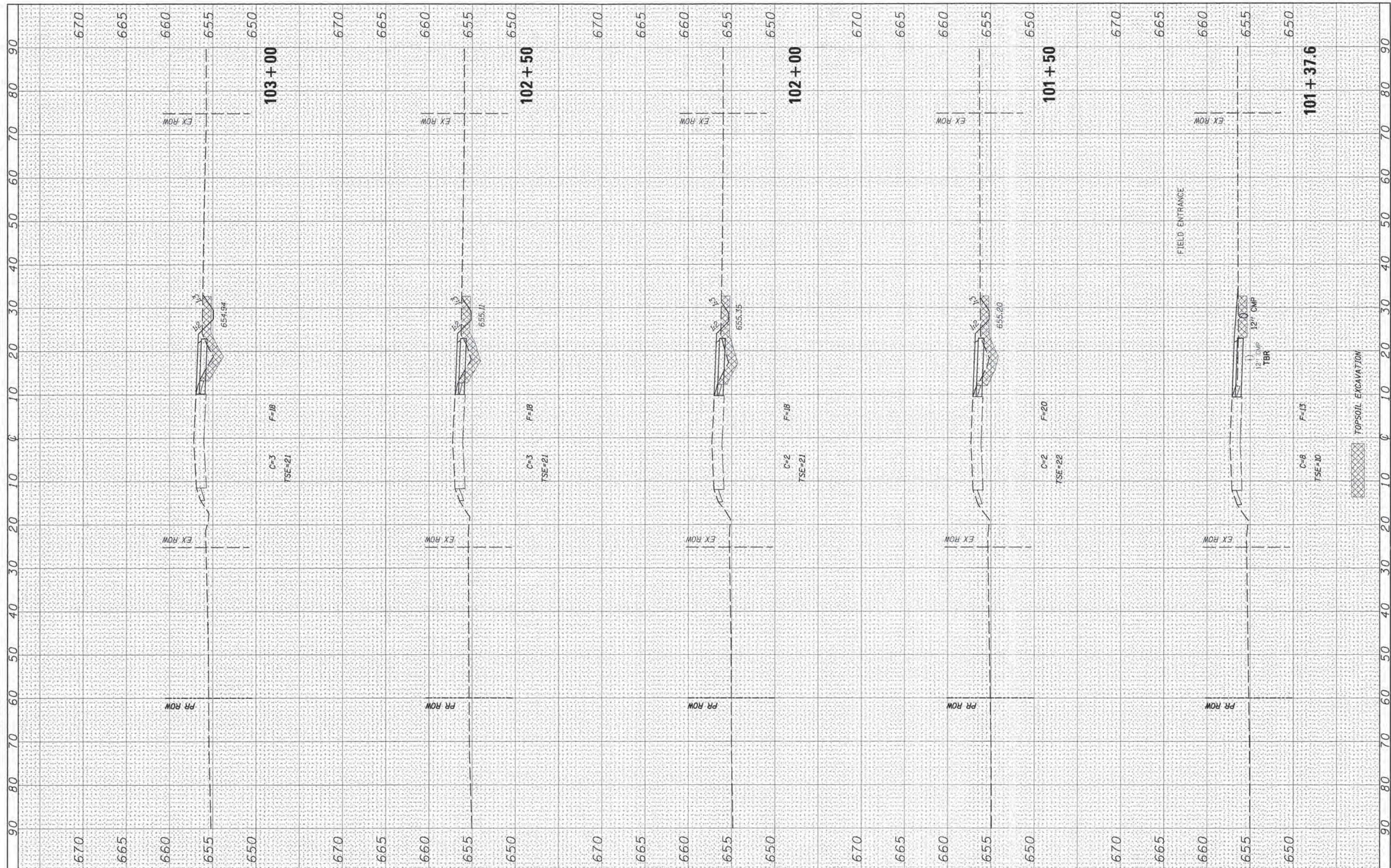
SCALE: H=10 V=5    SHEET NO. 10 OF 32 SHEETS    STA. 100+47.8 TO STA. 101+00

F.A.I. RTE.	SECTION	COUNTY	TOTAL SHEETS	SHEET NO.
4000	07-00096-00-RP	KENDALL	230	101
FED. ROAD DIST. NO.	ILLINOIS FED. AID PROJECT	CONTRACT NO. 87415		



FINAL SURVEY	SURVEYED	BY	DATE
SURVEY	PLOTTED		
NOTE BOOK	TEMPLATE		
NO.	AREAS CHECKED		

ORIGINAL SURVEY	SURVEYED	BY	DATE
SURVEY	PLOTTED		
NOTE BOOK	TEMPLATE		
NO.	AREAS CHECKED		



FILE NAME = w:\2694\2694kxhstfl.dgn

USER NAME = bdecreane  
 DESIGNED -  
 DRAWN -  
 CHECKED -  
 DATE -

REVIS  
 REVIS  
 REVIS  
 REVIS

**STATE OF ILLINOIS  
 DEPARTMENT OF TRANSPORTATION**

**C.H. 7 (ELDAMAIN RD.) STAGE 1 CROSS SECTIONS**


SCALE: H=10, V=5 SHEET NO. 11 OF 32 SHEETS STA. 101+37.6 TO STA. 103+00

F.A.U. RTE.	SECTION	COUNTY	TOTAL SHEETS	SHEET NO.
4000	07-00096-00-RP	KENDALL	230	102
FED. ROAD DIST. NO. ILLINOIS FED. AID PROJECT			CONTRACT NO. 87415	



FINAL SURVEY	SURVEYED	BY	DATE
NOTE BOOK	PLOTTED		
NO.	TEMPLATE		
	AREAS CHECKED		

ORIGINAL SURVEY	SURVEYED	BY	DATE
NOTE BOOK	PLOTTED		
NO.	TEMPLATE		
	AREAS CHECKED		



FILE NAME = \\h2694\2694\h1stf1.dgn  
 USER NAME = bdcroone  
 PLOT SCALE = 10.0000' / in.  
 PLOT DATE = 11/17/2014

DESIGNED -  
 DRAWN -  
 CHECKED -  
 DATE -

REVISED -  
 REVISED -  
 REVISED -  
 REVISED -

**STATE OF ILLINOIS  
 DEPARTMENT OF TRANSPORTATION**

**C.H. 7 (ELDAIN RD.) STAGE 1 CROSS SECTIONS**


SCALE: H=10 V=5 SHEET NO. 12 OF 32 SHEETS STA. 103+50 TO STA. 105+50

F.A.U. RTE. 4000	SECTION 07-00096-00-RP	COUNTY KENDALL	TOTAL SHEETS 230	SHEET NO. 103
FED. ROAD DIST. NO. ILLINOIS FED. AID PROJECT			CONTRACT NO. 87415	



FINAL SURVEY	DESIGNED	BY	DATE
NOTE BOOK	PLOTTED		
NO.	TEMPLATE		
	AREAS CHECKED		

ORIGINAL SURVEY	DESIGNED	BY	DATE
NOTE BOOK	PLOTTED		
NO.	TEMPLATE		
	AREAS CHECKED		



FILE NAME =  
 \\2694\2694\shstf1.dgn

USER NAME = bdeoraed  
 PLOT SCALE = 10,0000' / in.  
 PLOT DATE = 11/17/2014

DESIGNED -  
 DRAWN -  
 CHECKED -  
 DATE -

REVISED -  
 REVISED -  
 REVISED -  
 REVISED -

**STATE OF ILLINOIS  
 DEPARTMENT OF TRANSPORTATION**

**C.H. 7 (ELDAMAIN RD.) STAGE 1 CROSS SECTIONS**

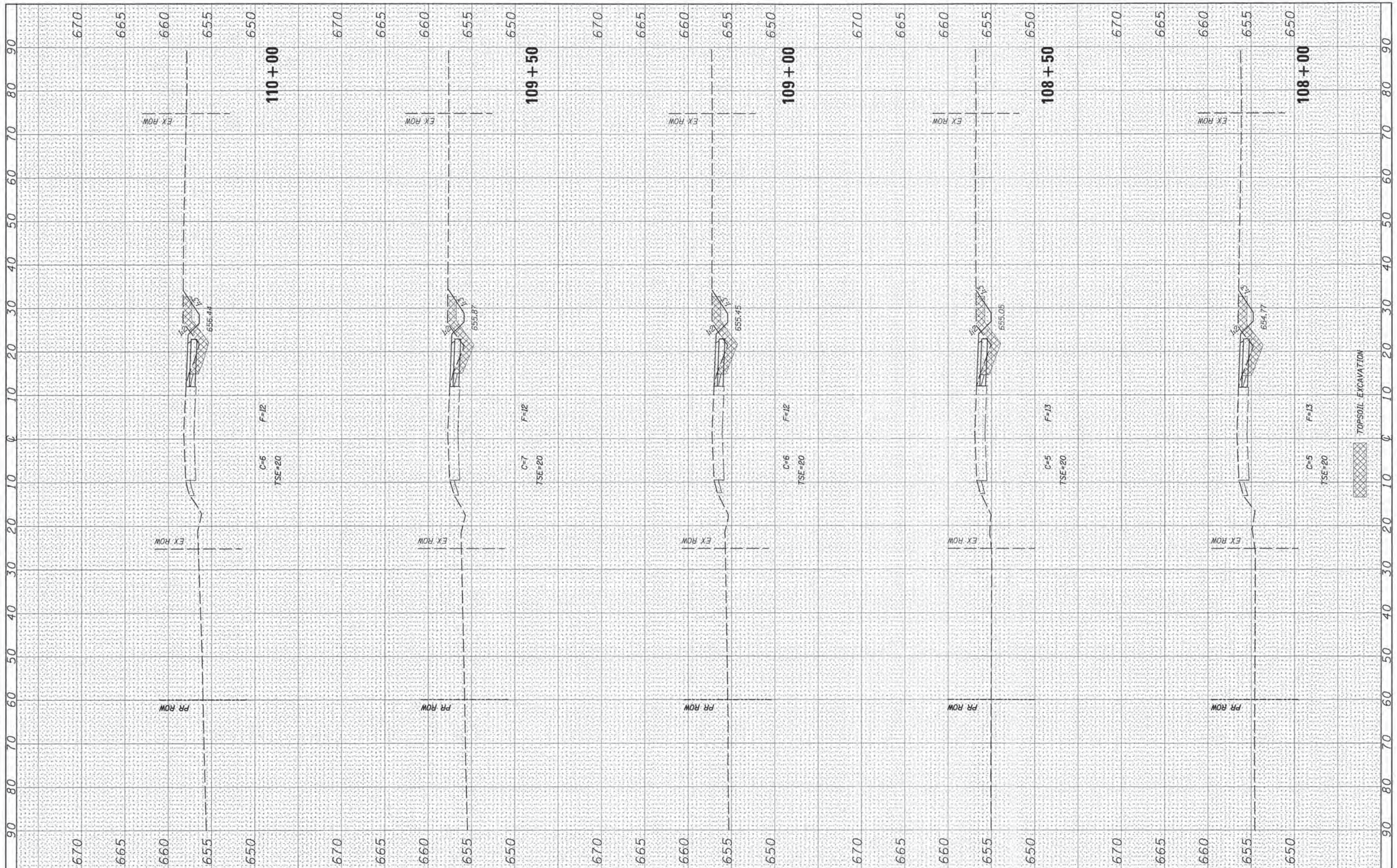
SCALE: H=10 V=5 SHEET NO. 13 OF 32 SHEETS STA. 106+00 TO STA. 107+50

F.A.U. RTE.	SECTION	COUNTY	TOTAL SHEETS	SHEET NO.
4000	07-00096-00-RP	KENDALL	230	104
FED. ROAD DIST. NO. ILLINOIS FED. AID PROJECT			CONTRACT NO. 87415	



FINAL	SURVEYED	DATE
SURVEY	TEMPLATE	BY
NOTE BOOK	AREAS CHECKED	
NO.		

ORIGINAL	SURVEYED	DATE
SURVEY	TEMPLATE	BY
NOTE BOOK	AREAS CHECKED	
NO.		



FILE NAME =  
 v:\2694\2694\sh1a1.dgn

USER NAME = bdecrone  
 PLOT SCALE = 1:2,000 (1")  
 PLOT DATE = 11/17/2014

DESIGNED	-	REVISED	-
DRAWN	-	REVISED	-
CHECKED	-	REVISED	-
DATE	-	REVISED	-

**STATE OF ILLINOIS  
 DEPARTMENT OF TRANSPORTATION**

**C.H. 7 (ELDAMAIN RD.) STAGE 1 CROSS SECTIONS**

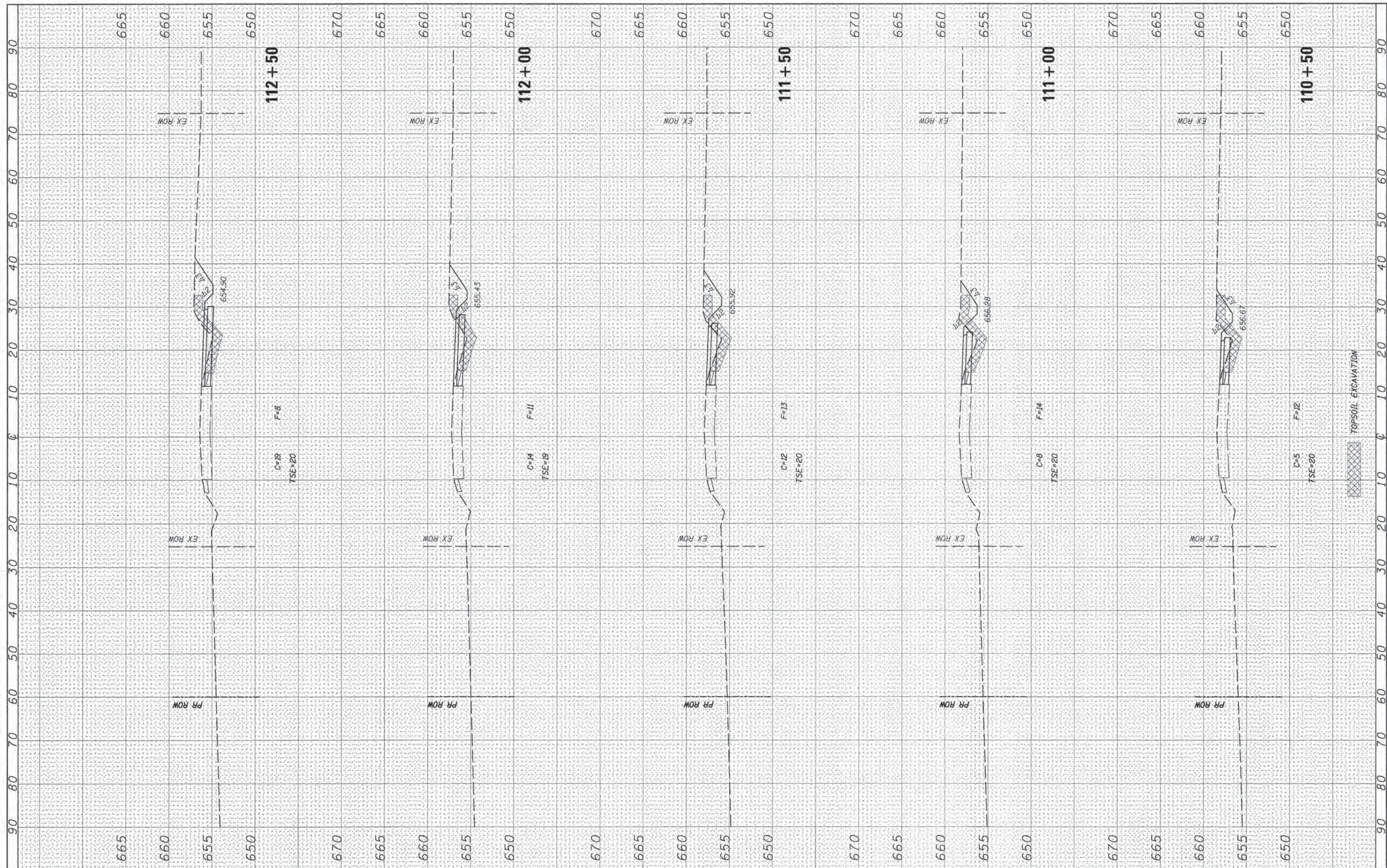
SCALE: H=10 V=5 SHEET NO. 14 OF 32 SHEETS STA. 108+00 TO STA. 110+00

F.A.U. RTE.	SECTION	COUNTY	TOTAL SHEETS	SHEET NO.
4000	07-00096-00-RP	KENDALL	230	105
FED. ROAD DIST. NO. [ILLINOIS] FED. AID PROJECT			CONTRACT NO. 87415	



FINAL	SURVEYED	DATE
SURVEY	PLOTTED	BY
NOTE BOOK	TEMPLATE	
AREAS	CHECKED	
NO.		

ORIGINAL	SURVEYED	DATE
SURVEY	PLOTTED	BY
NOTE BOOK	TEMPLATE	
AREAS	CHECKED	
NO.		



FILE NAME =  
 \\2694\2694\ksh\sf1.dgn

USER NAME = bdecrease  
 PLOT SCALE = 10.0000" / 1"  
 PLOT DATE = 11/17/2014

DESIGNED	REVISION
DRAWN	REVISION
CHECKED	REVISION
DATE	REVISION

**STATE OF ILLINOIS  
 DEPARTMENT OF TRANSPORTATION**

**C.H. 7 (ELDAMAIN RD.) STAGE 1 CROSS SECTIONS**

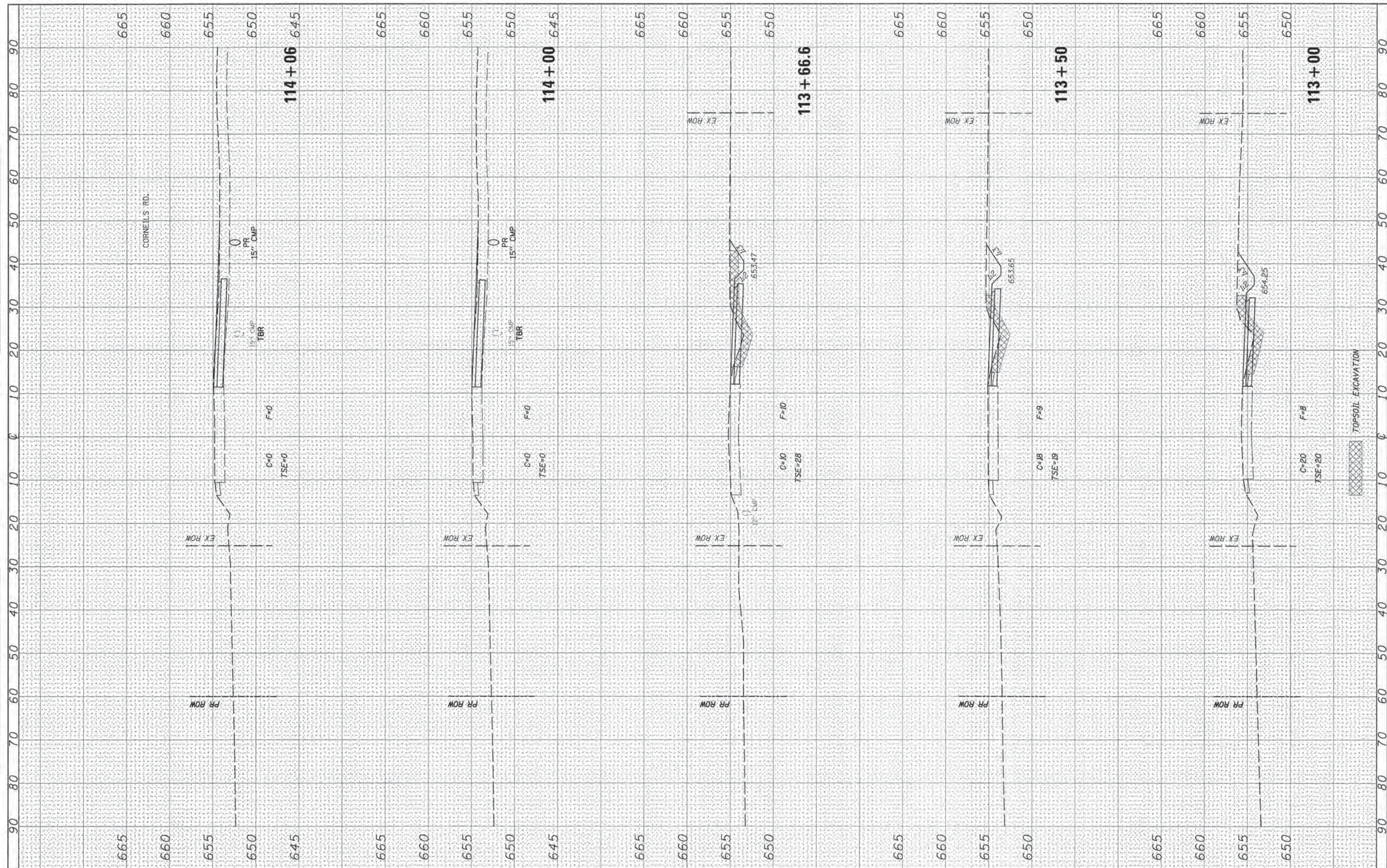
SCALE: H=10 V=5    SHEET NO. 15 OF 32 SHEETS    STA. 110+50    TO STA. 112+50

F.A.U. RTE.	SECTION	COUNTY	TOTAL SHEETS	SHEET NO.
4000	07-00096-00-RP	KENDALL	230	106
FED. ROAD DIST. NO.	ILLINOIS FED. AID PROJECT		CONTRACT NO. 87415	



FINAL SURVEY	DESIGNED	DATE
NOTE BOOK	DRAWN	
AREAS CHECKED	CHECKED	
NO.	DATE	

ORIGINAL SURVEY	DESIGNED	DATE
NOTE BOOK	DRAWN	
AREAS CHECKED	CHECKED	
NO.	DATE	



FILE NAME = \\2694\2694\shstf1.dgn  
 USER NAME = bdecrane  
 RLOT SCALE = 10,0000 / 1" = 100'  
 RLOT DATE = 11/17/2014

DESIGNED	-	REVISED	-
DRAWN	-	REVISED	-
CHECKED	-	REVISED	-
DATE	-	REVISED	-

**STATE OF ILLINOIS  
DEPARTMENT OF TRANSPORTATION**

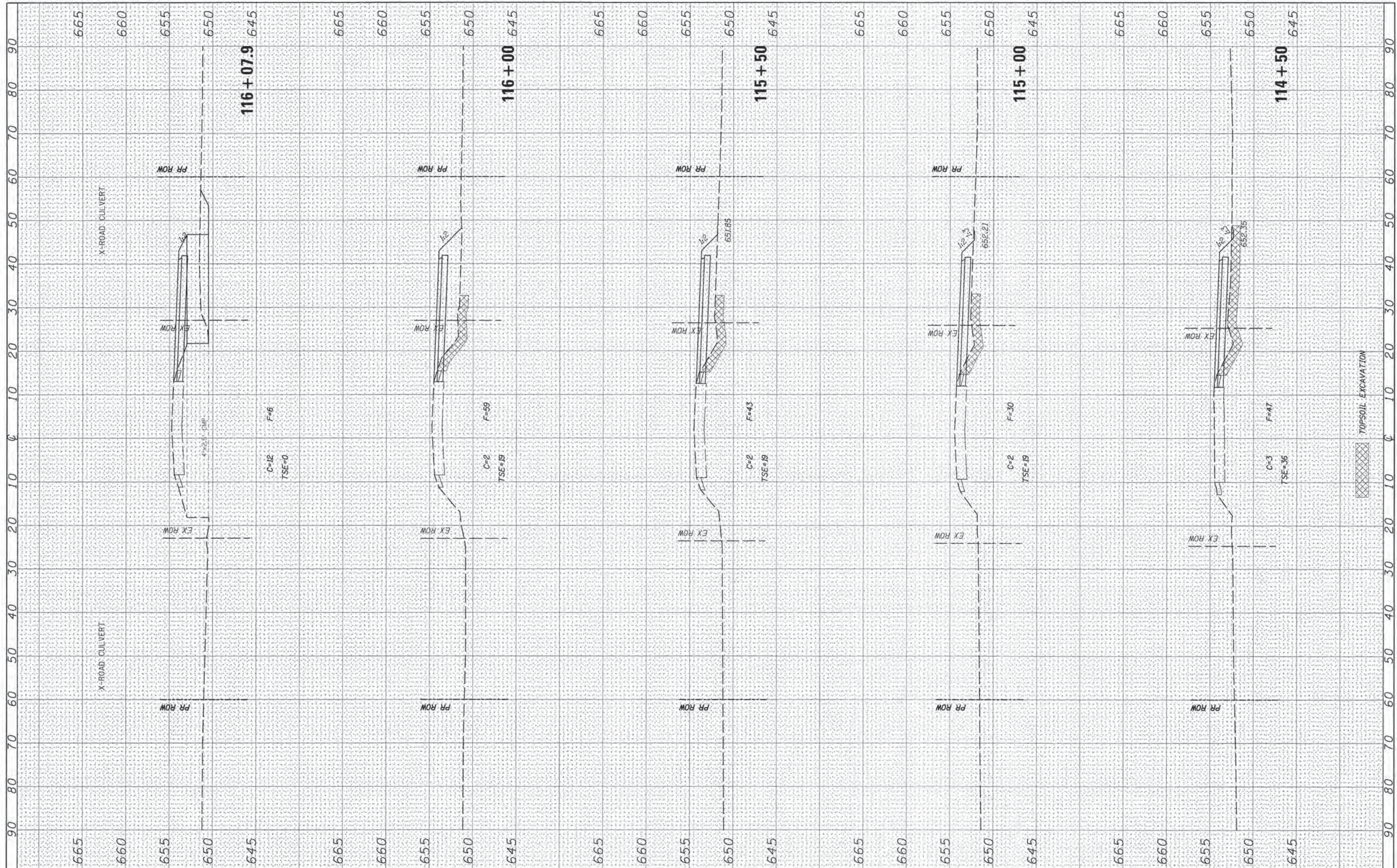
**C.H. 7 (ELDAMAIN RD.) STAGE 1 CROSS SECTIONS**  
 SCALE: H=10 V=5    SHEET NO. 16 OF 32 SHEETS    STA. 113+00 TO STA. 114+06

F.A.U. RTE.	SECTION	COUNTY	TOTAL SHEETS	SHEET NO.
4000	07-00096-00-RP	KENDALL	230	107
FED. ROAD DIST. NO.		ILLINOIS FED. AID PROJECT		
		CONTRACT NO. 87415		



FINAL SURVEY	SURVEYED	BY	DATE
NOTE BOOK	PLOTTED		
NO.	AREAS		
	CHECKED		

ORIGINAL SURVEY	SURVEYED	BY	DATE
NOTE BOOK	PLOTTED		
NO.	AREAS		
	CHECKED		



FILE NAME =  
 s:\2694\2694xhstf1.dgn

USER NAME = bdcproene  
 PLOT SCALE = 10.0000' / in.  
 PLOT DATE = 11/17/2014

DESIGNED -  
 DRAWN -  
 CHECKED -  
 DATE -

REVISED -  
 REVISED -  
 REVISED -  
 REVISED -

**STATE OF ILLINOIS  
 DEPARTMENT OF TRANSPORTATION**

**C.H. 7 (ELDAMAIN RD.) STAGE 1 CROSS SECTIONS**


SCALE: H=10 V=5    SHEET NO. 17 OF 32 SHEETS    STA. 114+50 TO STA. 116+07.9

F.A.U. RTE.	SECTION	COUNTY	TOTAL SHEETS	SHEET NO.
4000	07-00096-00-RP	KENDALL	230	108
FED. ROAD DIST. NO.			ILLINOIS FED. AID PROJECT	
			CONTRACT NO. 87415	



FINL SURVEY	DATE
WORKED	BY
PLOTTED	
NOTE BOOK	
AREAS CHECKED	

ORIGINAL SURVEY	DATE
WORKED	BY
PLOTTED	
NOTE BOOK	
AREAS CHECKED	



FILE NAME = c:\2694\2694xshs1.dgn  
 USER NAME = bdecrane  
 DESIGNED -  
 DRAWN -  
 CHECKED -  
 DATE -  
 REVISED  
 REVISED  
 REVISED  
 REVISED

DESIGNED -  
 DRAWN -  
 CHECKED -  
 DATE -  
 REVISED  
 REVISED  
 REVISED  
 REVISED

**STATE OF ILLINOIS  
 DEPARTMENT OF TRANSPORTATION**

**C.H. 7 (ELDAIMAIN RD.) STAGE 1 CROSS SECTIONS**

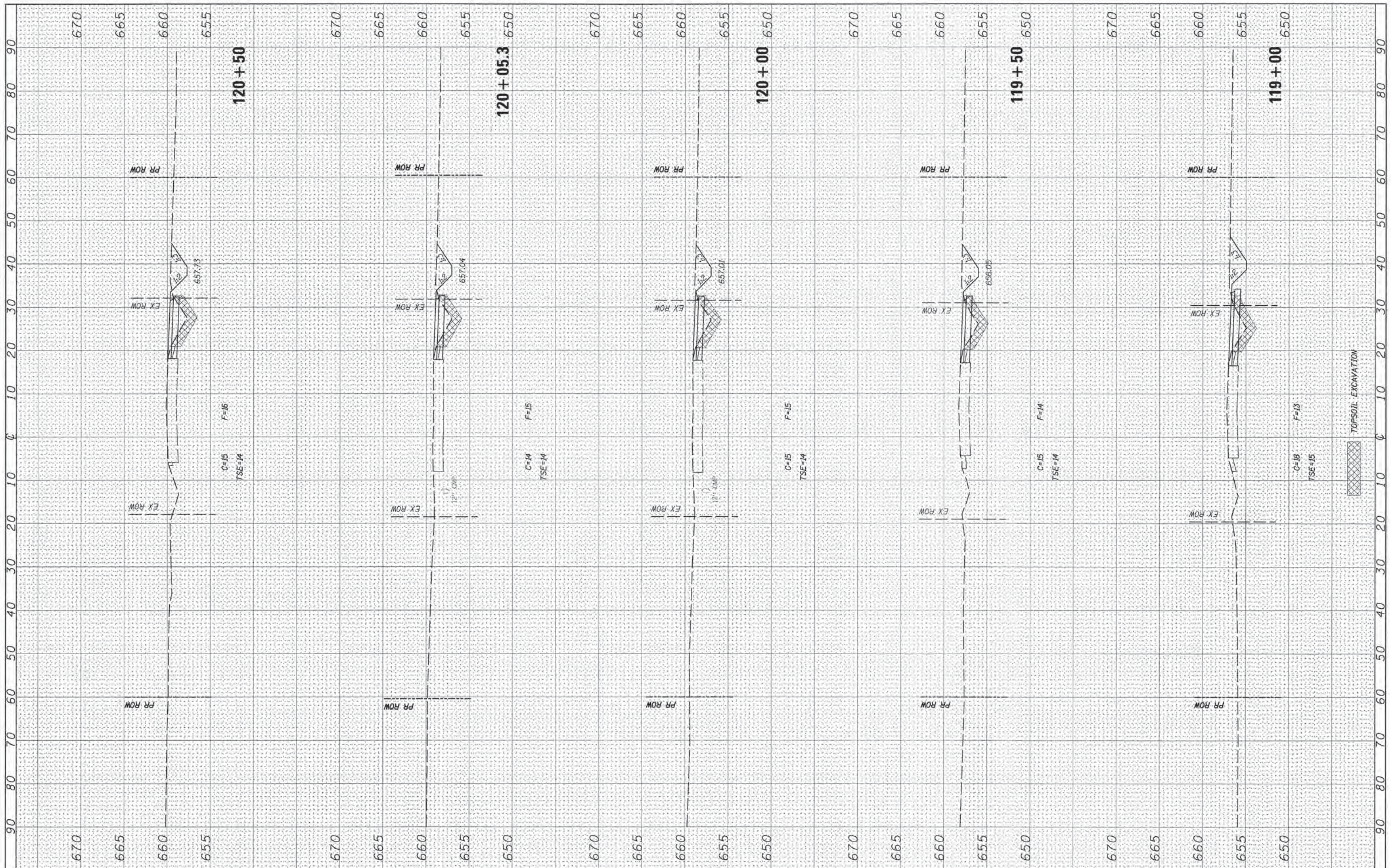
SCALE: H=10 V=5 SHEET NO. 18 OF 32 SHEETS STA. 116+50 TO STA. 118+50

F.A.U. RTE.	SECTION	COUNTY	TOTAL SHEETS	SHEET NO.
4000	07-00096-00-RP	KENDALL	230	109
CONTRACT NO. 87415				
FED. ROAD DIST. NO. ILLINOIS FED. AID PROJECT				



FINAL SURVEY	DATE
SUBMITTED TO	BY
PLANT	
NOTE BOOK	
NO.	
AREAS CHECKED	
AREAS CHECKED	

ORIGINAL SURVEY	DATE
SUBMITTED TO	BY
PLANT	
NOTE BOOK	
NO.	
AREAS CHECKED	
AREAS CHECKED	



FILE NAME = \\12694\2694\shsta1.dgn  
 USER NAME = bdebrana

DESIGNED =  
 DRAWN =  
 CHECKED =  
 DATE = 11/17/2014

REVISED =  
 REVISED =  
 REVISED =  
 REVISED =

**STATE OF ILLINOIS  
 DEPARTMENT OF TRANSPORTATION**

**C.H. 7 (ELDAMAIN RD.) STAGE 1 CROSS SECTIONS**

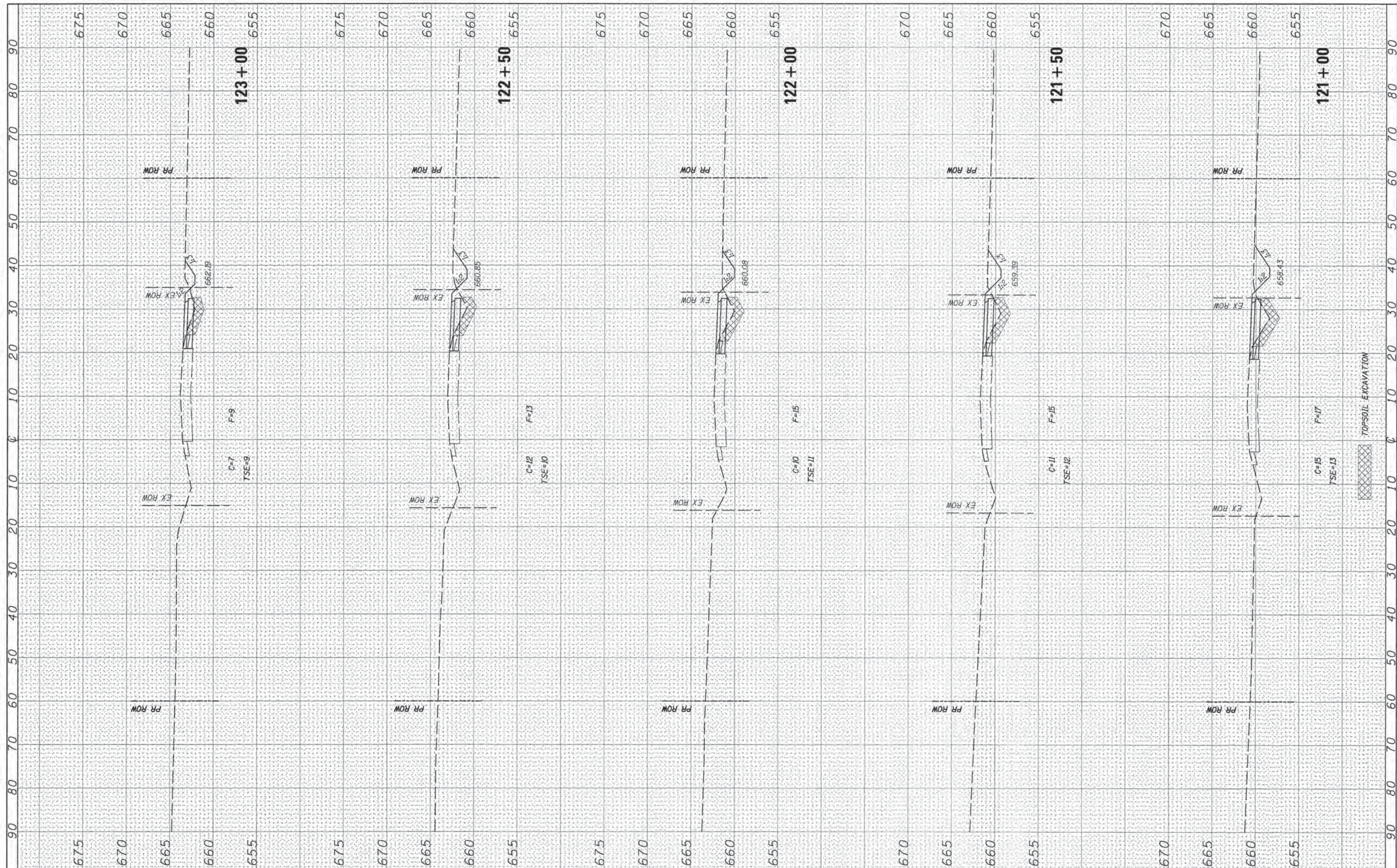
SCALE: H=10 V=5 SHEET NO. 19 OF 32 SHEETS STA. 119+00 TO STA. 120+50

F.A.U. RTE.	SECTION	COUNTY	TOTAL SHEETS	SHEET NO.
4000	07-00096-00-RP	KENDALL	230	110
FED. ROAD DIST. NO. ILLINOIS FED. AID PROJECT			CONTRACT NO. 87415	



FINAL SURVEY NO.	SUBMITTED	DATE
NOTE BOOK NO.	PLOTTED	BY
AREAS CHECKED	TEMPLATE	
	AREAS	
	CHECKED	

ORIGINAL SURVEY NO.	SUBMITTED	DATE
NOTE BOOK NO.	PLOTTED	BY
AREAS CHECKED	TEMPLATE	
	AREAS	
	CHECKED	



FILE NAME = w:\2694\2694\ksh\stf1.dgn  
 USER NAME = bidecrae

DESIGNED -  
 DRAWN -  
 CHECKED -  
 DATE -

REVISED  
 REVISED  
 REVISED  
 REVISED

**STATE OF ILLINOIS  
 DEPARTMENT OF TRANSPORTATION**

**C.H. 7 (ELDAMAIN RD.) STAGE 1 CROSS SECTIONS**


SCALE: H=10 V=5 SHEET NO. 20 OF 32 SHEETS STA. 121+00 TO STA. 123+00

F.A.U. RTE.	SECTION	COUNTY	TOTAL SHEETS	SHEET NO.
4000	07-0096-00-RP	KENDALL	230	111
FED. ROAD DIST. NO.			ILLINOIS FED. AID PROJECT	
			CONTRACT NO. 87415	



FINAL SURVEY	SUBMITTED	DATE
NOTE BOOK	PLOTTED	BY
NO.	TEMPLATE	
	AREAS CHECKED	

ORIGINAL SURVEY	SUBMITTED	DATE
NOTE BOOK	PLOTTED	BY
NO.	TEMPLATE	
	AREAS CHECKED	



FILE NAME :  
 \2694\2694\st1.dgn

USER NAME : bdcroene  
 PLOT SCALE : 10.0000' / in  
 PLOT DATE : 11/17/2014

DESIGNED :  
 DRAWN :  
 CHECKED :  
 DATE :

REVISED :  
 REVISED :  
 REVISED :  
 REVISED :

**STATE OF ILLINOIS  
 DEPARTMENT OF TRANSPORTATION**

**C.H. 7 (ELDAMAIN RD.) STAGE 1 CROSS SECTIONS**

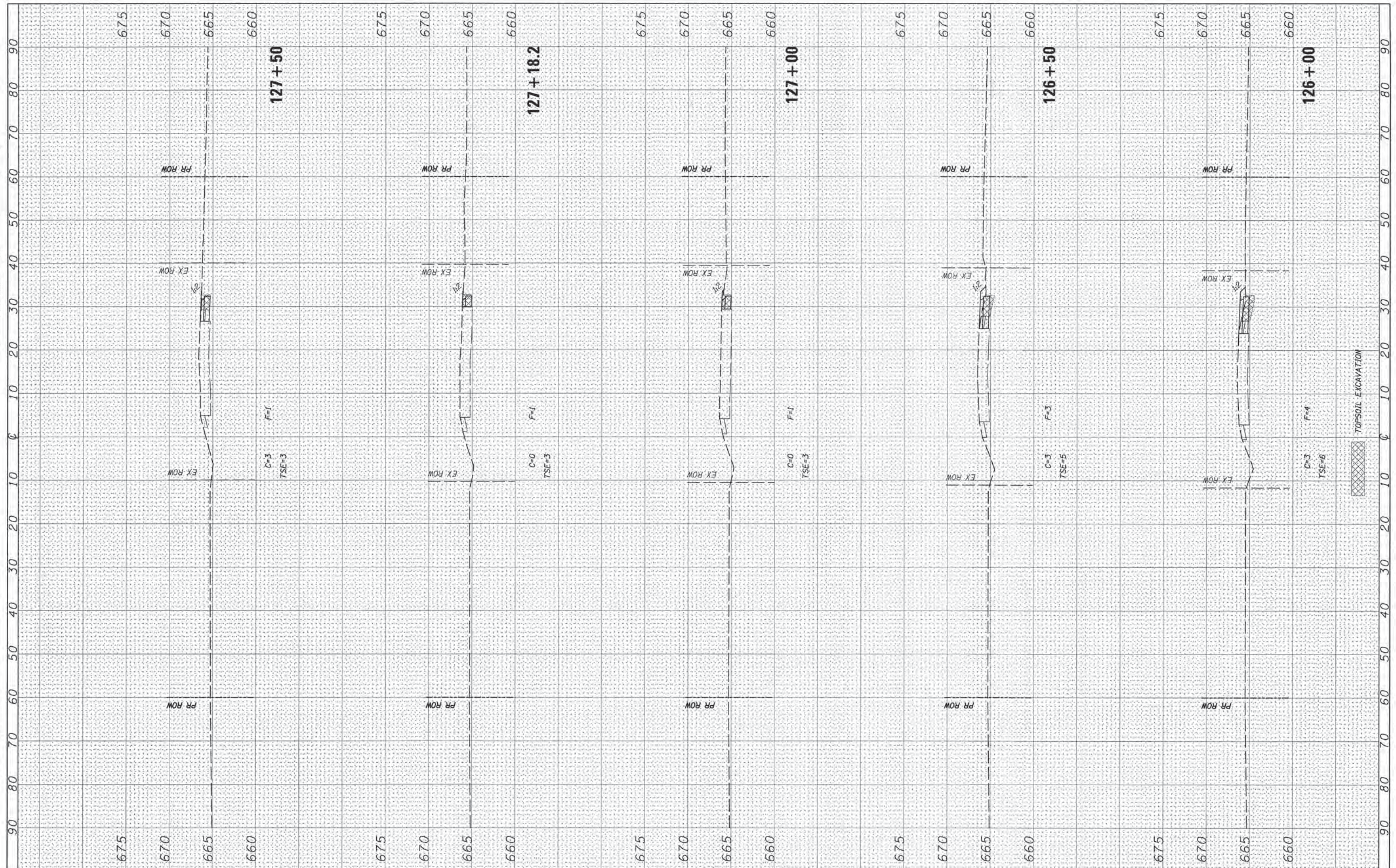
SCALE: H=10 V=5    SHEET NO. 21 OF 32 SHEETS    STA. 123+50    TO STA. 125+50

F.A.U. RTE.	SECTION	COUNTY	TOTAL SHEETS	SHEET NO.
4000	07-00096-00-RP	KENDALL	230	112
FED. ROAD DIST. NO. ILLINOIS FED. AID PROJECT			CONTRACT NO. 87415	



FINAL SURVEY	SUBMITTED	BY	DATE
SURVEY BOOK	PLOTTED		
NOTE BOOK	TEMPLATE		
NO.	AREAS CHECKED		

ORIGINAL SURVEY	SUBMITTED	BY	DATE
SURVEY BOOK	PLOTTED		
NOTE BOOK	TEMPLATE		
NO.	AREAS CHECKED		



FILE NAME = \\s2694\2694\shk\stf1.dgn  
 USER NAME = bdecrane  
 PLOT SCALE = 10.0000' / 1"  
 PLOT DATE = 11/17/2014

DESIGNED -  
 DRAWN -  
 CHECKED -  
 DATE -

REVISED -  
 REVISED -  
 REVISED -  
 REVISED -

**STATE OF ILLINOIS  
 DEPARTMENT OF TRANSPORTATION**

**C.H. 7 (ELDAIMAN RD.) STAGE 1 CROSS SECTIONS**

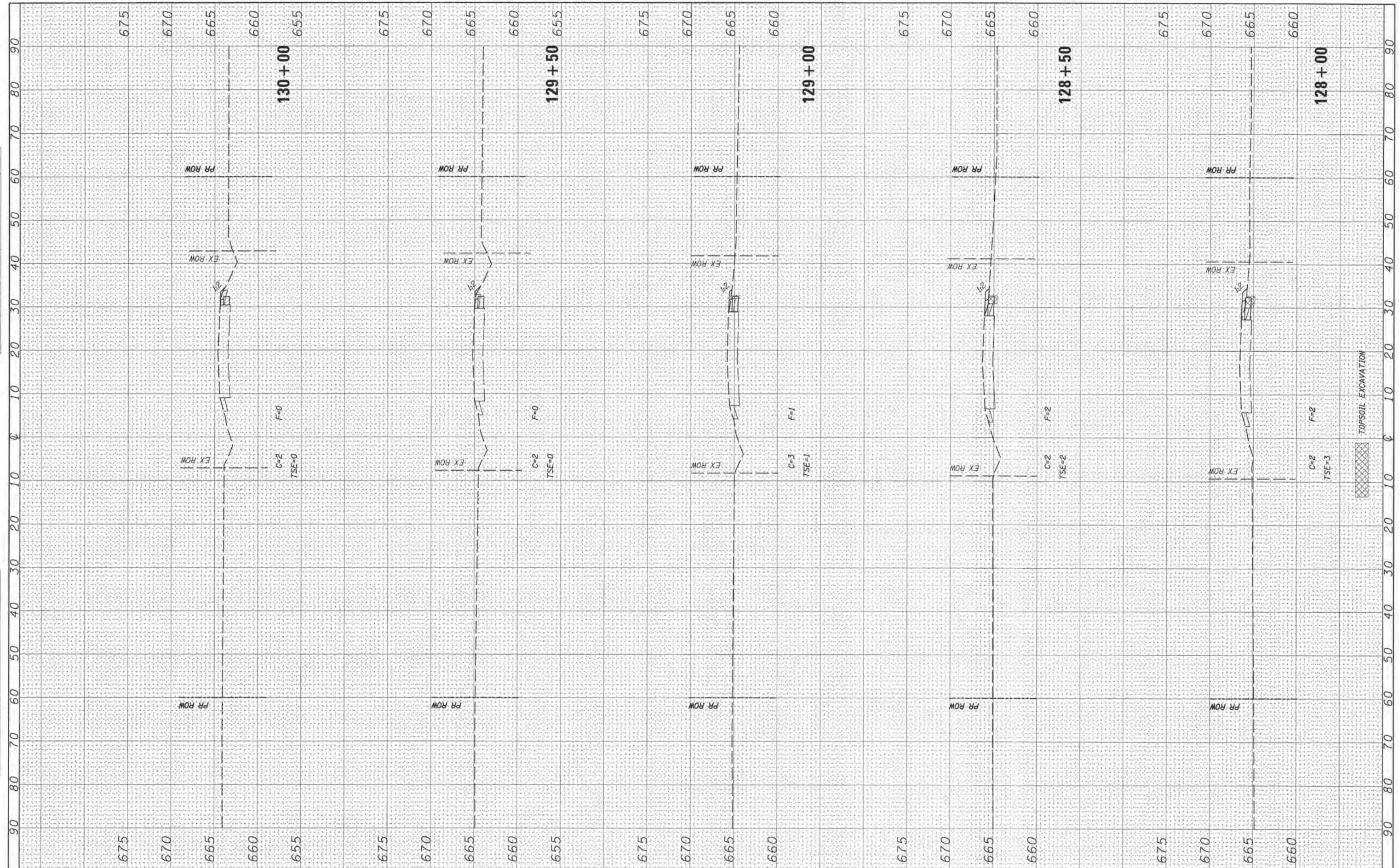
SCALE: H=10 V=5 SHEET NO. 22 OF 32 SHEETS STA. 126+00 TO STA. 127+50

F.A.I. RTE.	SECTION	COUNTY	TOTAL SHEETS	SHEET NO.
4000	07-00096-00-RP	KENDALL	230	113
FED. ROAD DIST. NO. ILLINOIS FED. AID PROJECT			CONTRACT NO. 87415	



FINAL SURVEY NO.		BY		DATE	
SURVEYED		PLOTTED			
NOTE BOOK		TEMPLATE			
AREAS CHECKED					

ORIGINAL SURVEY NO.		BY		DATE	
SURVEYED		PLOTTED			
NOTE BOOK		TEMPLATE			
AREAS CHECKED					



FILE NAME : \\2694\2694\2694\2694\2694.dgn

USER NAME : bdegraena  
 PLT SCALE = 1/8" = 10' in.  
 PLOT DATE = 11/17/2014

DESIGNED		REVISED	
DRAWN		REVISED	
CHECKED		REVISED	
DATE		REVISED	

STATE OF ILLINOIS  
DEPARTMENT OF TRANSPORTATION


C.H. 7 (ELDAMAIN RD.) STAGE 1 CROSS SECTIONS  
 SCALE: H=10 V=5 SHEET NO. 23 OF 32 SHEETS STA. 128+00 TO STA. 130+00

F.A.U. RTE.	SECTION	COUNTY	TOTAL SHEETS	SHEET NO.
4000	07-00096-00-RP	KENDALL	230	114
CONTRACT NO. 87415				
FED. ROAD DIST. NO. ILLINOIS FED. AID PROJECT				



FINN	SURVEYED	BY	DATE
SURVEY	PLOTTED		
NOTE BOOK	TEMPLATE		
NO.	AREAS CHECKED		

ORIGINAL	SURVEYED	BY	DATE
SURVEY	PLOTTED		
NOTE BOOK	TEMPLATE		
NO.	AREAS CHECKED		



FILE NAME = \\2694\2694\shsta1.dgn  
 USER NAME = bdcarens

DESIGNED -  
 DRAWN -  
 CHECKED -  
 DATE = 11/17/2014

REVISED -  
 REVISED -  
 REVISED -  
 REVISED -

**STATE OF ILLINOIS  
 DEPARTMENT OF TRANSPORTATION**

**C.H. 7 (ELDAMAIN RD.) STAGE 1 CROSS SECTIONS**

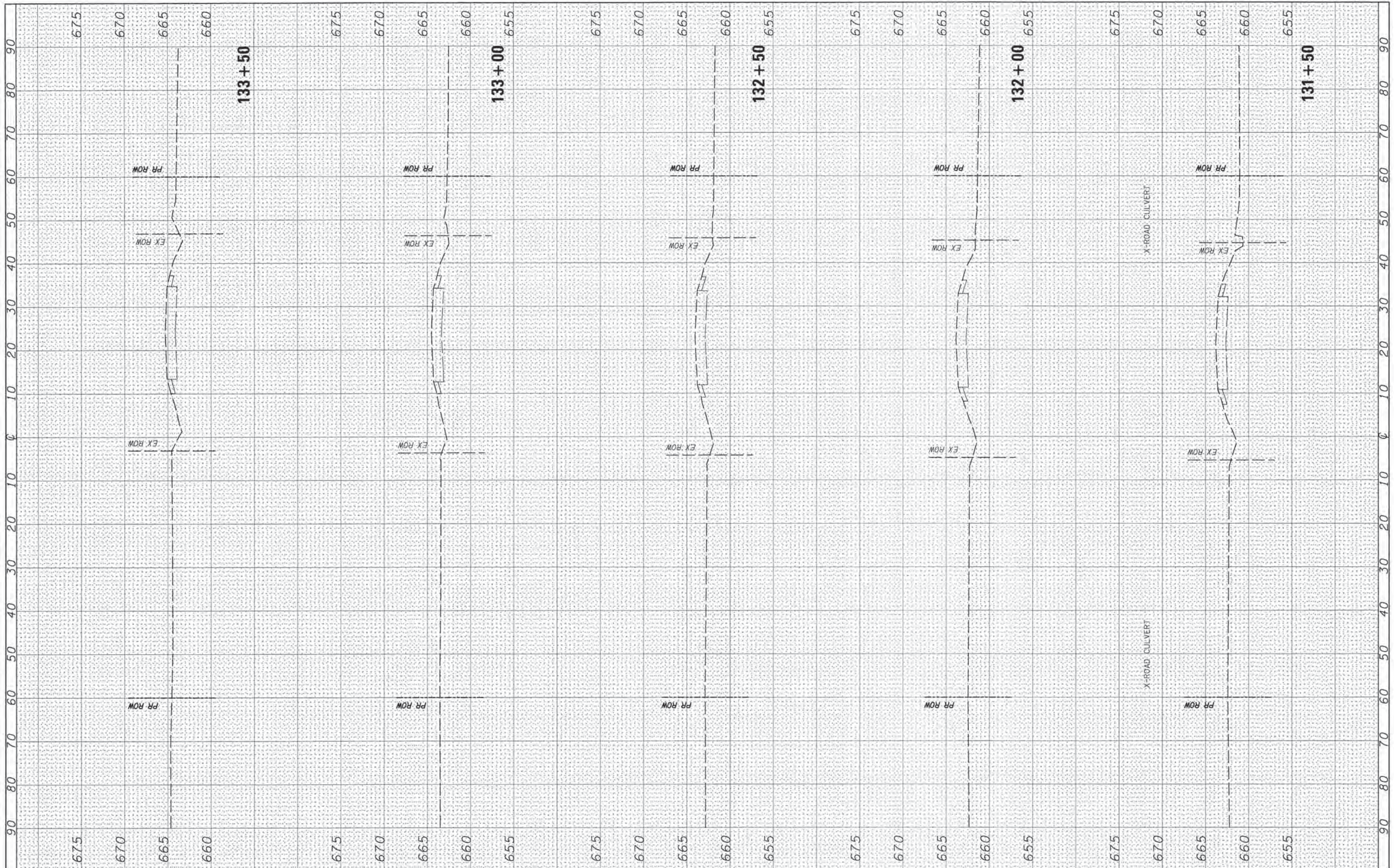
SCALE: H=10 V=5 SHEET NO. 24 OF 32 SHEETS STA. 130+50 TO STA. 131+25.2

F.A.J. RTE.	SECTION	COUNTY	TOTAL SHEETS	SHEET NO.
4000	07-00096-00-RP	KENDALL	230	115
FED. ROAD DIST. NO. ILLINOIS FED. AID PROJECT			CONTRACT NO. 87415	



DATE	BT
SURVEYED	DATE
NOTE BOOK	NO.
TEMPLATE	AREAS CHECKED
AREAS	AREAS CHECKED

DATE	BT
SURVEYED	DATE
NOTE BOOK	NO.
TEMPLATE	AREAS CHECKED
AREAS	AREAS CHECKED



FILE NAME \*  
 \\2694\2694\shs\1.dgn

USER NAME = bdecrane  
 PLOT SCALE = 10.0000' / 1" =  
 PLOT DATE = 11/17/2014

DESIGNED -  
 DRAWN -  
 CHECKED -  
 DATE -

REVISED -  
 REVISED -  
 REVISED -  
 REVISED -

**STATE OF ILLINOIS  
 DEPARTMENT OF TRANSPORTATION**

**C.H. 7 (ELDAMAIN RD.) STAGE 1 CROSS SECTIONS**

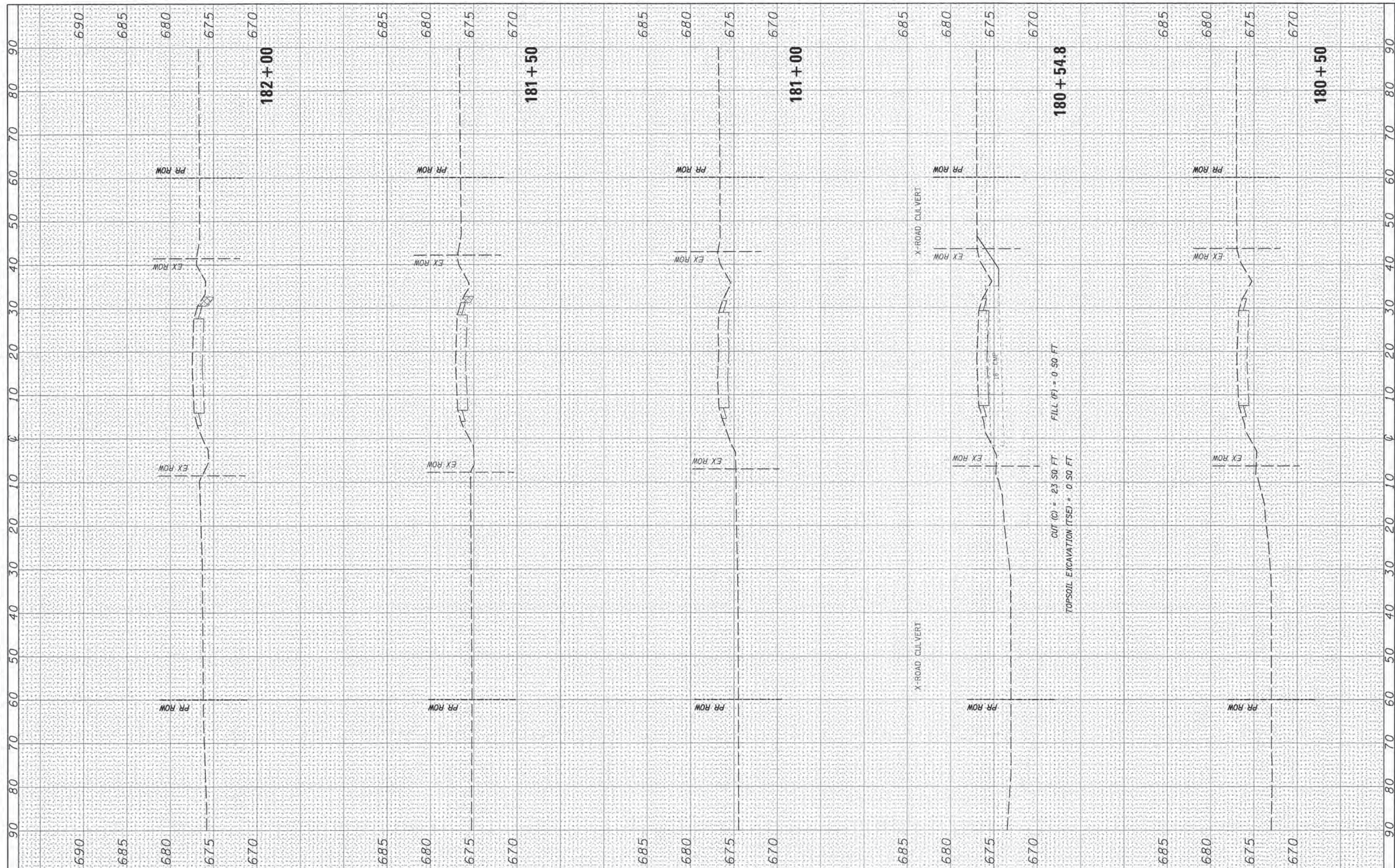
SCALE: H=10 V=5    SHEET NO. 25 OF 32 SHEETS    STA. 131+50    TO STA. 133+50

F.A.U. RTE.	SECTION	COUNTY	TOTAL SHEETS	SHEET NO.
4000	07-00096-00-RP	KENDALL	230	116
FED. ROAD DIST. NO.	ILLINOIS FED. AID PROJECT			
	CONTRACT NO. 87415			



FINAL SURVEY NO.	SUBMITTED	DATE
NOTE BOOK	PLOTTED	
AREAS CHECKED	TEMPLATE	
	AREAS CHECKED	

ORIGINAL SURVEY NO.	SUBMITTED	DATE
NOTE BOOK	PLOTTED	
AREAS CHECKED	TEMPLATE	
	AREAS CHECKED	



FILE NAME * s:\2694\2694\kshs11.dgn	USER NAME = bdecrone	DESIGNED -	REVISED -	<b>STATE OF ILLINOIS DEPARTMENT OF TRANSPORTATION</b>	<b>C.H. 7 (ELDAMAIN RD.) STAGE 1 CROSS SECTIONS</b>	F.A.U. RTE. 4000	SECTION 07-00096-00-RP	COUNTY KENDALL	TOTAL SHEETS 230	SHEET NO. 117		
PLOT SCALE = 10.0000' / 1" =	DRAWN -	REVISED -	SCALE: H=10 V=5			SHEET NO. 26 OF 32 SHEETS	STA. 180+50	TO STA. 182+00	FED. ROAD DIST. NO. ILLINOIS FED. AID PROJECT			
PLOT DATE = 11/17/2014	CHECKED -	REVISED -	CONTRACT NO. 87415									
DATE -	REVISED -	REVISED -										



FINAL SURVEY NO.	SURVEYED	DATE
NOTE BOOK	PLOTTED	BY
AREAS CHECKED	TEMPLATE	
	AREAS CHECKED	

ORIGINAL SURVEY NO.	SURVEYED	DATE
NOTE BOOK	PLOTTED	BY
AREAS CHECKED	TEMPLATE	
	AREAS CHECKED	



FILE NAME = v:\2694\2694\shafel.dgn  
 USER NAME = bdearname

DESIGNED -  
 DRAWN -  
 CHECKED -  
 DATE -

REVISED -  
 REVISED -  
 REVISED -  
 REVISED -

**STATE OF ILLINOIS  
 DEPARTMENT OF TRANSPORTATION**

**C.H. 7 (ELDAMAIN RD.) STAGE 1 CROSS SECTIONS**


SCALE: H=10 V=5 SHEET NO. 27 OF 32 SHEETS STA. 182+50 TO STA. 184+50

F.A.J. RTE.	SECTION	COUNTY	TOTAL SHEETS	SHEET NO.
4000	07-00096-00-RP	KENDALL	230	118
FED. ROAD DIST. NO.			ILLINOIS FED. AID PROJECT	
			CONTRACT NO. 87415	



FINAL SURVEY	ENGINEERED	DATE
NOTE BOOK	PLOTTED	BY
NO.	TEMPLATE	
	AREAS CHECKED	

ORIGINAL SURVEY	DATE
NOTE BOOK	BY
NO.	



FILE NAME = v:\2694\2694\st1.dgn  
 USER NAME = bdecrash

DESIGNED -  
 DRAWN -  
 CHECKED -  
 DATE -

REVISOR -  
 REVISION -  
 REVISION -  
 REVISION -

**STATE OF ILLINOIS  
 DEPARTMENT OF TRANSPORTATION**

**C.H. 7 (ELDAMAIN RD.) STAGE 1 CROSS SECTIONS**


SCALE: H=10 V=5 SHEET NO. 28 OF 32 SHEETS STA. 185+00 TO STA. 187+00

F.A.J. RTE.	SECTION	COUNTY	TOTAL SHEETS	SHEET NO.
4000	07-00096-00-RP	KENDALL	230	119
FED. ROAD DIST. NO.		ILLINOIS FED. AID PROJECT		
		CONTRACT NO. 87415		



FINAL SURVEY NO.	SURVEYED	DATE
NOTE BOOK	PLOTTED	
AREAS CHECKED	TEMPLATE	
	AREAS CHECKED	

ORIGINAL SURVEY NO.	SURVEYED	DATE
NOTE BOOK	PLOTTED	
AREAS CHECKED	TEMPLATE	
	AREAS CHECKED	

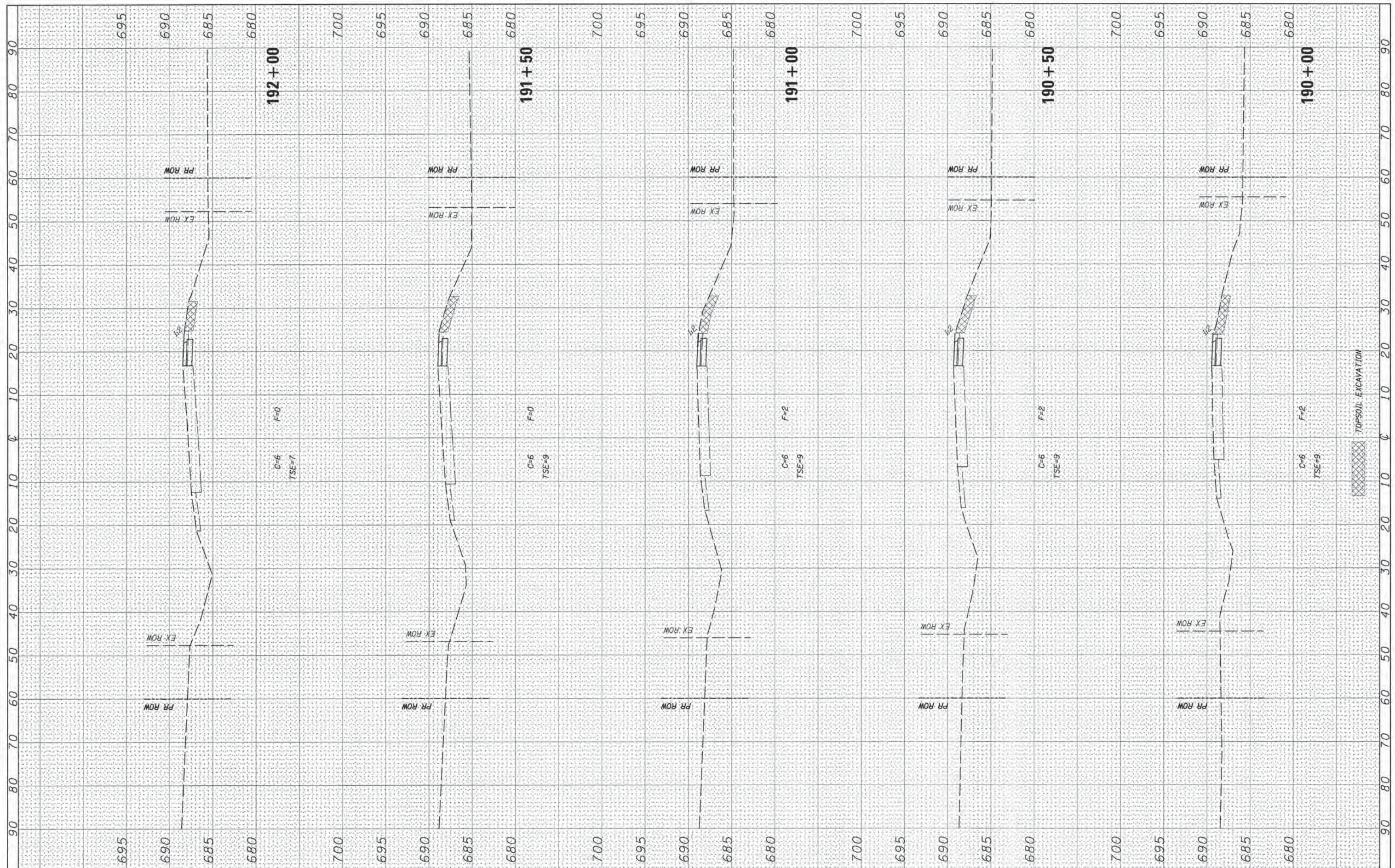


FILE NAME * s:\2694\2694\kshs1f1.dgn	USER NAME = bdecrane	DESIGNED -	REVISED -	<b>STATE OF ILLINOIS</b> <b>DEPARTMENT OF TRANSPORTATION</b>	<b>C.H. 7 (ELDAMAIN RD.) STAGE 1 CROSS SECTIONS</b>		F.A.U. RTE. 4000	SECTION 07-00096-00-RP	COUNTY KENDALL	TOTAL SHEETS 230	SHEET NO. 120	
	PLOT SCALE = 10.0000" / 1"	DRAWN -	REVISED -		SCALE: H=10 V=5	SHEET NO. 29 OF 32 SHEETS	STA. 187+50 TO STA. 189+50	FED. ROAD DIST. NO.	ILLINOIS FED. AID PROJECT	CONTRACT NO. 87415		
	PLOT DATE = 11/17/2014	CHECKED -	REVISED -									
		DATE -	REVISED -									



FINAL SURVEY	FORWARDED	DATE
NOTE BOOK	PLOTTED	
NO.	TEMPLATE	
	AREAS CHECKED	

ORIGINAL SURVEY	BY	DATE
NOTE BOOK		
NO.		



FILE NAME = \\12694\2694\11717\1.dgn  
 USER NAME = bdcraena  
 DESIGNED -  
 DRAWN -  
 CHECKED -  
 DATE -

DESIGNED -  
 DRAWN -  
 CHECKED -  
 DATE -

DESIGNED -  
 DRAWN -  
 CHECKED -  
 DATE -

DESIGNED -  
 DRAWN -  
 CHECKED -  
 DATE -

**STATE OF ILLINOIS  
 DEPARTMENT OF TRANSPORTATION**

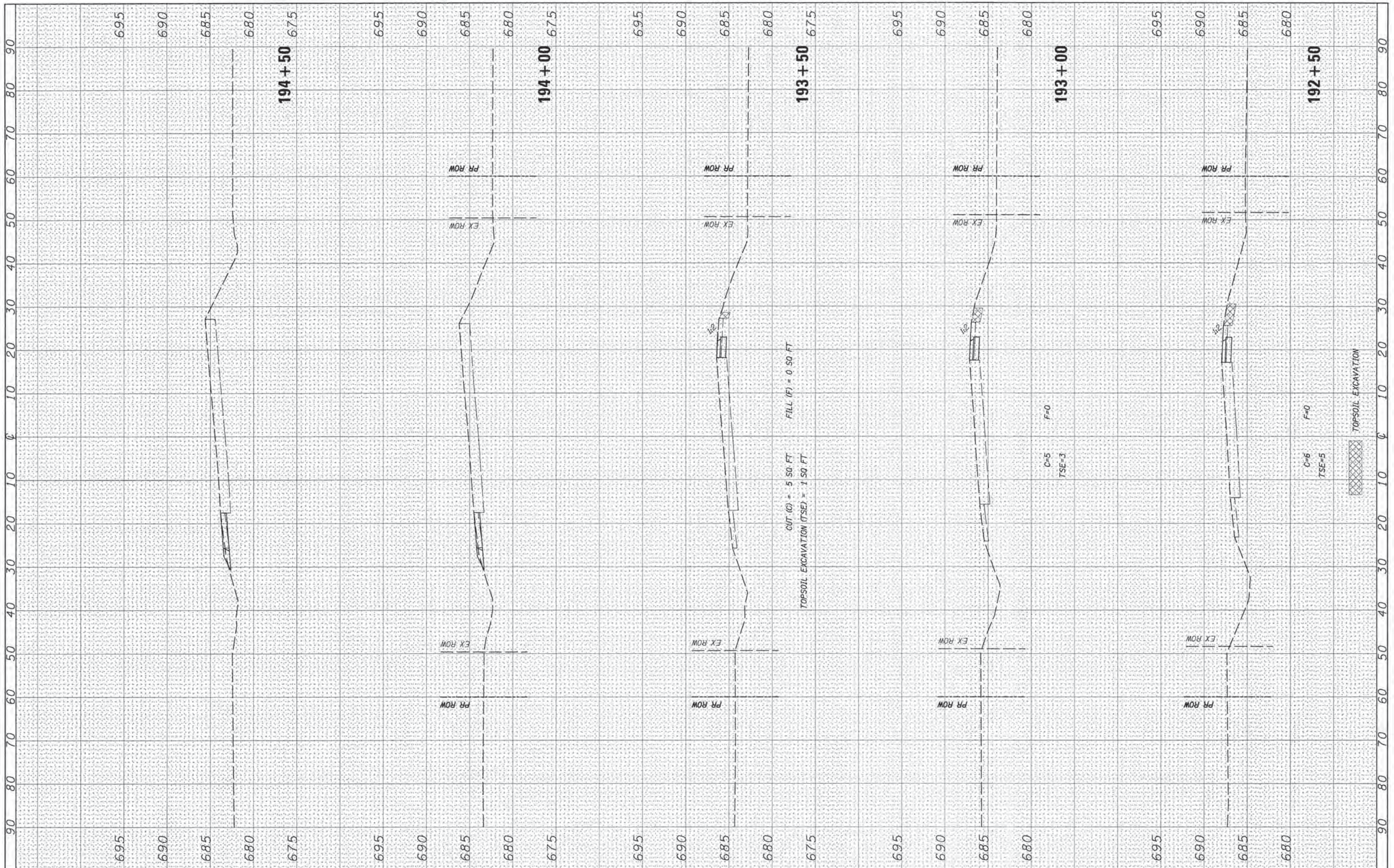
**C.H. 7 (ELDAMAIN RD.) STAGE 1 CROSS SECTIONS**  
 SCALE: H=10 V=5  
 SHEET NO. 30 OF 32 SHEETS  
 STA. 190+00 TO STA. 192+00

F.A.U. RTE.	SECTION	COUNTY	TOTAL SHEETS	SHEET NO.
4000	07-00096-00-RP	KENDALL	230	121
FED. ROAD DIST. NO.			ILLINOIS FED. AID PROJECT	
			CONTRACT NO. 87415	



FINAL SURVEY	SURVEYED	BY	DATE
NOTE BOOK	PLOTTED		
NO.	TEMPLATE		
	AREAS CHECKED		

ORIGINAL SURVEY	SURVEYED	BY	DATE
NOTE BOOK	PLOTTED		
NO.	TEMPLATE		
	AREAS CHECKED		



FILE NAME =  
 \s\2694\2694xshstf1.dgn

USER NAME = bdecrone  
 PLOT SCALE = 10.0000" = 1'  
 PLOT DATE = 11/17/2014

DESIGNED -  
 DRAWN -  
 CHECKED -  
 DATE -

REVISED -  
 REVISED -  
 REVISED -  
 REVISED -

**STATE OF ILLINOIS  
 DEPARTMENT OF TRANSPORTATION**

**C.H. 7 (ELDAIN RD.) STAGE 1 CROSS SECTIONS**

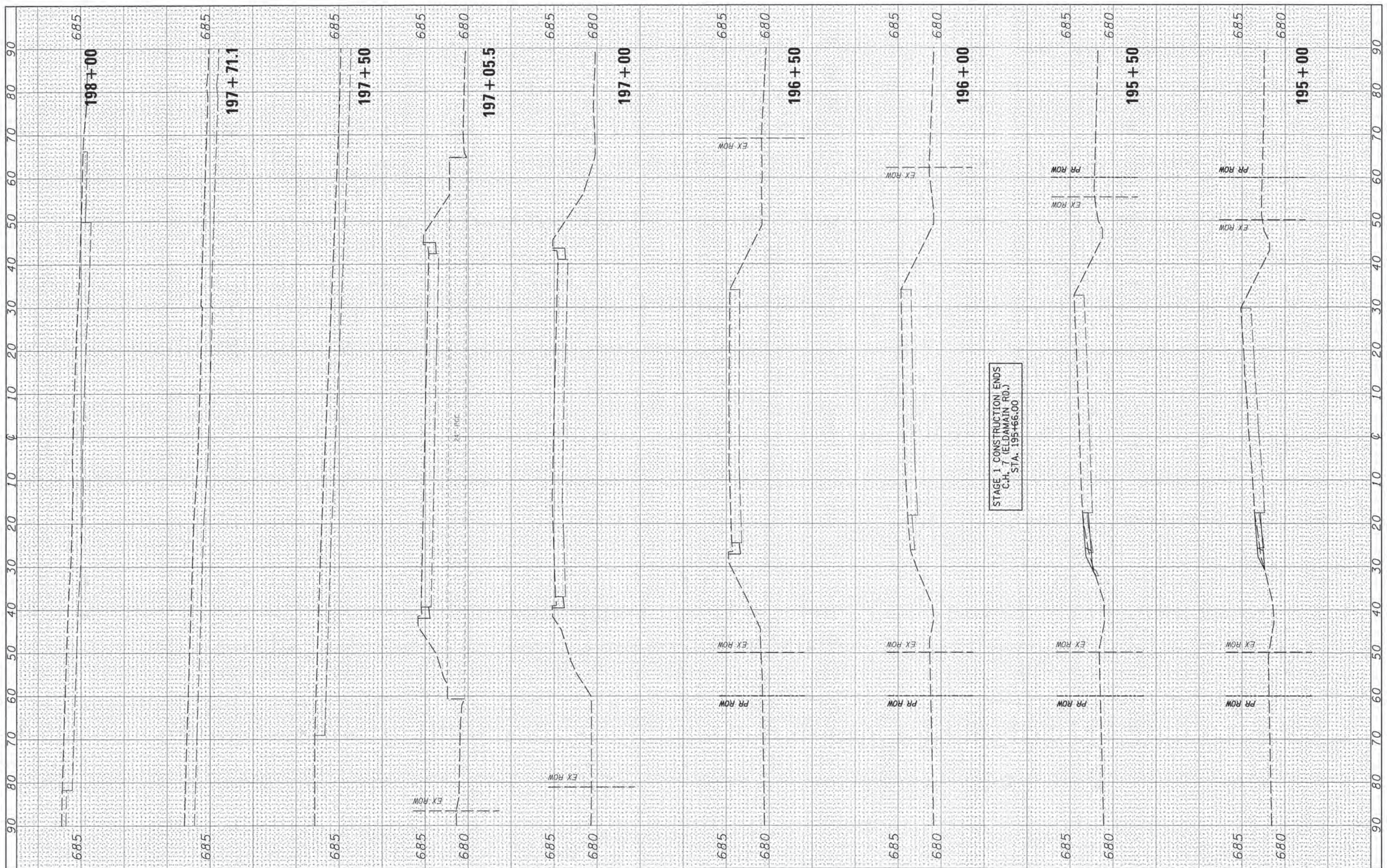
SCALE: H=10 V=5    SHEET NO. 31 OF 32 SHEETS    STA. 192+50    TO STA. 194+50

F.A.U. RTE.	SECTION	COUNTY	TOTAL SHEETS	SHEET NO.
4000	07-00096-00-RP	KENDALL	230	122
FED. ROAD DIST. NO. [ILLINOIS] FED. AID PROJECT			CONTRACT NO. 87415	



FINAL SURVEY	SURVEYED	BY	DATE
NOTE BOOK	PLOTTED		
NO.	TEMPLATE		
	AREAS CHECKED		
	AREAS CHECKED		

ORIGINAL SURVEY	SURVEYED	BY	DATE
NOTE BOOK	PLOTTED		
NO.	TEMPLATE		
	AREAS CHECKED		
	AREAS CHECKED		



FILE NAME = y:\2694\2694\shctcf1.dgn

USER NAME = bdecrorrie  
 PLOT SCALE = 10.0000' / 1" (v)  
 PLOT DATE = 11/17/2014

DESIGNED -  
 DRAWN -  
 CHECKED -  
 DATE -

REVISED -  
 REVISED -  
 REVISED -  
 REVISED -

**STATE OF ILLINOIS  
 DEPARTMENT OF TRANSPORTATION**


**C.H. 7 (ELDAMAIN RD.) STAGE 1 CROSS SECTIONS**  
 SCALE: H=10 V=5    SHEET NO. 32 OF 32 SHEETS    STA. 195+00 TO STA. 198+00

F.A.U. RTE.	SECTION	COUNTY	TOTAL SHEETS	SHEET NO.
4000	07-00096-00-RP	KENDALL	230	123
FED. ROAD DIST. NO. ILLINOIS FED. AID PROJECT			CONTRACT NO. 87415	



FINAL SURVEY	DATE
SURVEYED	BY
TEMPLATE	
NOTE BOOK	
AREAS CHECKED	
NO.	

ORIGINAL SURVEY	DATE
SURVEYED	BY
TEMPLATE	
NOTE BOOK	
AREAS CHECKED	
NO.	



FILE NAME = v:\2694\2694xhtaf2.dgn  
 USER NAME = bdecaano

DESIGNED -  
 DRAWN -  
 CHECKED -  
 DATE -

REVISED -  
 REVISED -  
 REVISED -  
 REVISED -

**STATE OF ILLINOIS  
 DEPARTMENT OF TRANSPORTATION**

**C.H. 7 (ELDAMAIN RD.) STAGE 2 CROSS SECTIONS**

SCALE: H=10 V=5 SHEET NO. 1 OF 52 SHEETS STA. 82+50 TO STA. 84+28.7

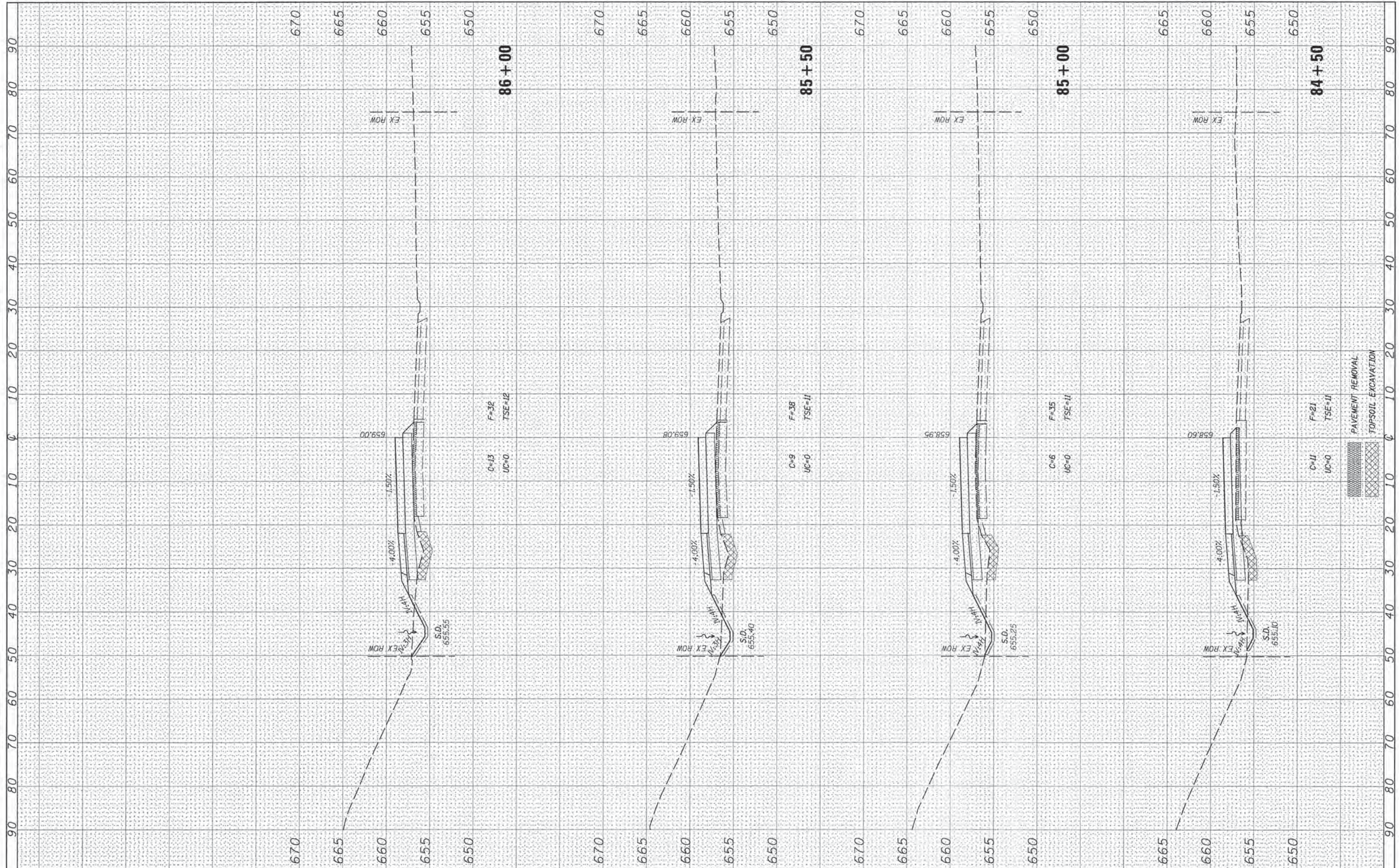
F.A.J. RTE.	SECTION	COUNTY	TOTAL SHEETS	SHEET NO.
4000	07-00096-00-RP	KENDALL	230	124
FED. ROAD DIST. NO. ILLINOIS FED. AID PROJECT			CONTRACT NO. 87415	

STAGE 2 CONSTRUCTION BEGINS  
 C.H. 7 (ELDAMAIN RD.)  
 STA. 82+25.00



FINAL SURVEY	SURVEYED	BY	DATE
NOTE BOOK NO.	PLOTTED		
AREAS CHECKED	AREAS		
	AREAS		

ORIGINAL SURVEY	SURVEYED	BY	DATE
NOTE BOOK NO.	PLOTTED		
AREAS CHECKED	AREAS		
	AREAS		



FILE NAME = v:\2694\2694\khtaf2.dgn

USER NAME = bdcraene  
 PLOT SCALE = 10,0000 \* / in.  
 PLOT DATE = 11/17/2014

DESIGNED -  
 DRAWN -  
 CHECKED -  
 DATE -

REVISED -  
 REVISED -  
 REVISED -  
 REVISED -

STATE OF ILLINOIS  
 DEPARTMENT OF TRANSPORTATION

C.H. 7 (ELDAMAIN RD.) STAGE 2 CROSS SECTIONS

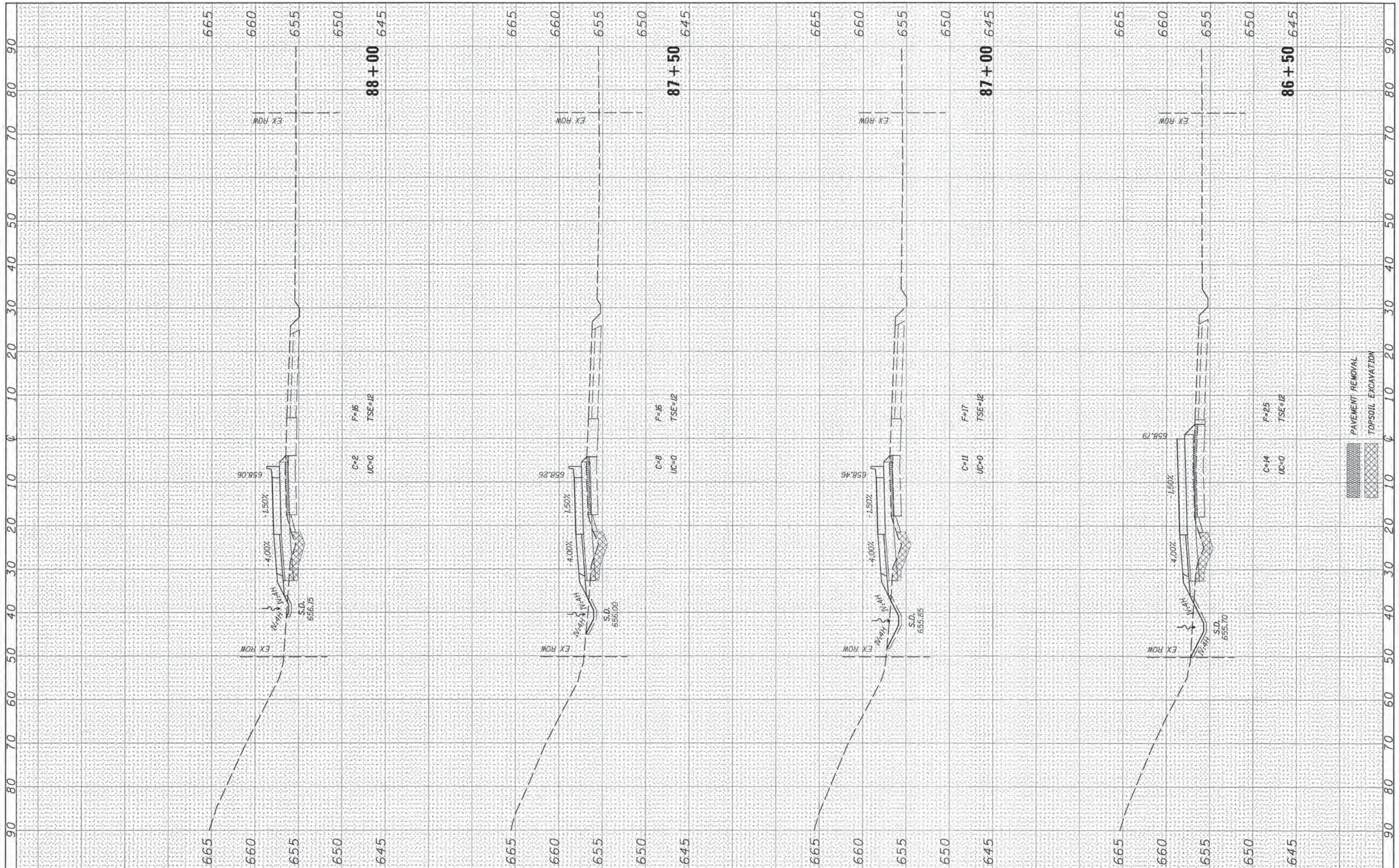
SCALE: H=10 V=5 SHEET NO. 2 OF 52 SHEETS STA. 84+50 TO STA. 86+00

F.A.U. RTE.	SECTION	COUNTY	TOTAL SHEETS	SHEET NO.
4000	07-00096-00-RP	KENDALL	230	125
CONTRACT NO. 87415				
FED. ROAD DIST. NO. ILLINOIS FED. AID PROJECT				



BY	DATE
FINAL SURVEY	SURVEYED
NOTE BOOK	PLOTTED
NO.	TEMPLATE
	AREAS CHECKED

BY	DATE
ORIGINAL SURVEY	SURVEYED
NOTE BOOK	PLOTTED
NO.	TEMPLATE
	AREAS CHECKED



PAVEMENT REMOVAL  
TOPSOIL EXCAVATION

FILE NAME = v:\2694\2694\shsta2.dgn

USER NAME = bdecrone	DESIGNED	REVISED
PLOT SCALE = 10.0000' / in.	DRAWN	REVISED
PLOT DATE = 11/17/2014	CHECKED	REVISED
	DATE	REVISED

**STATE OF ILLINOIS  
DEPARTMENT OF TRANSPORTATION**

**C.H. 7 (ELDAIMAN RD.) STAGE 2 CROSS SECTIONS**

SCALE: H=10 V=5 SHEET NO. 3 OF 52 SHEETS STA. 86+50 TO STA. 88+00

F.A.U. RTE.	SECTION	COUNTY	TOTAL SHEETS	SHEET NO.
4000	07-00096-00-RP	KENDALL	230	126
CONTRACT NO. 87415				
FED. ROAD DIST. NO. ILLINOIS FED. AID PROJECT				



FINAL SURVEY	SURVEYED	DATE
NOTE BOOK	LOGGED	BY
NO.	TEMPLATE	
	AREAS CHECKED	

ORIGINAL SURVEY	SURVEYED	DATE
NOTE BOOK	LOGGED	BY
NO.	TEMPLATE	
	AREAS CHECKED	



PAVEMENT REMOVAL  
TOPSOIL EXCAVATION

FILE NAME #  
h:\2694\2694xshtsf2.dgn

USER NAME = bdeor-ama  
DESIGNED -  
DRAWN -  
CHECKED -  
DATE -

REVISOR -  
REVISIONS -  
REVISIONS -  
REVISIONS -

STATE OF ILLINOIS  
DEPARTMENT OF TRANSPORTATION

C.H. 7 (ELDAMAIN RD.) STAGE 2 CROSS SECTIONS

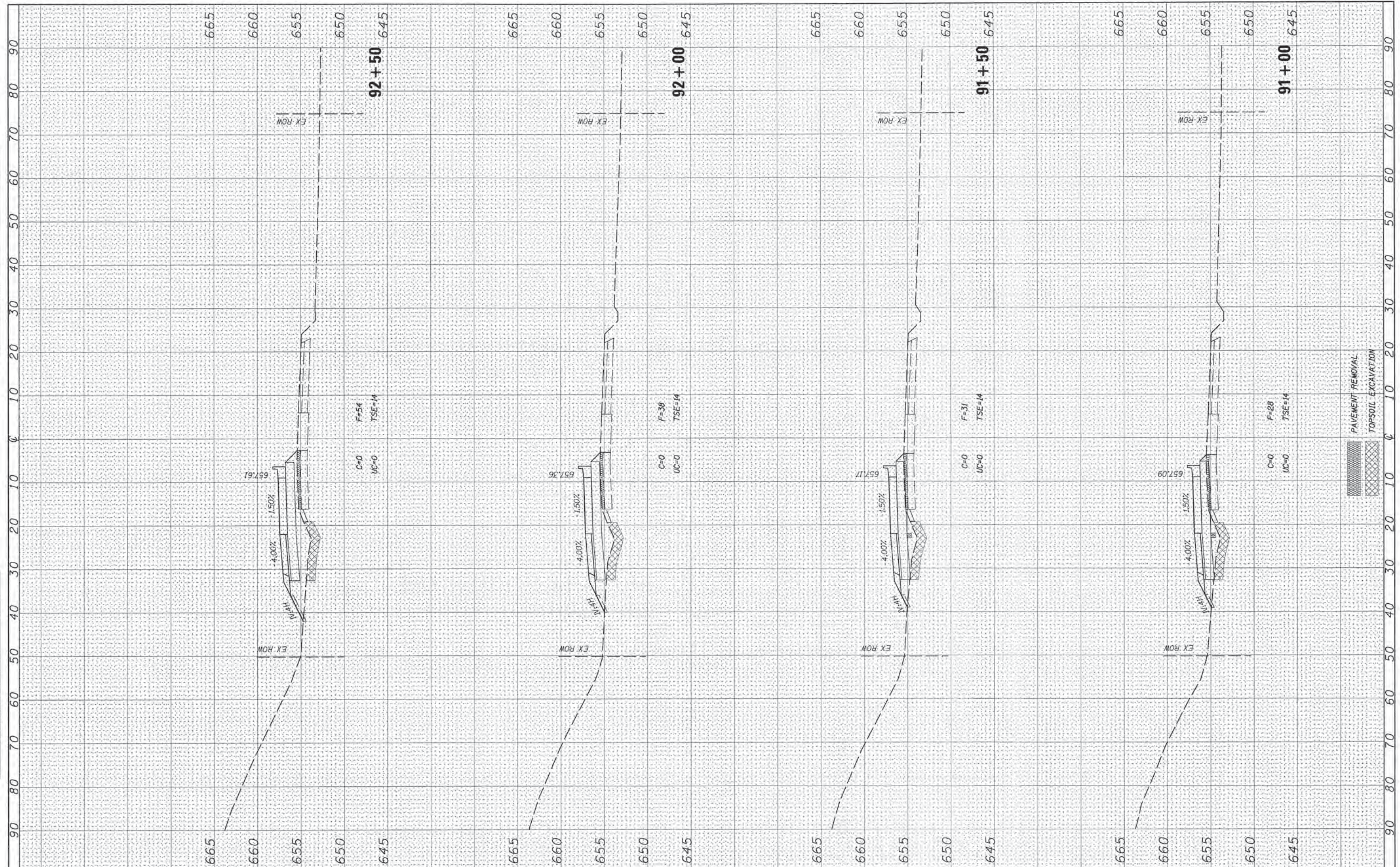
SCALE: H=10 V=5 SHEET NO. 4 OF 52 SHEETS STA. 88+50 TO STA. 90+50

F.A.U. RTE. 4000	SECTION 07-00096-00-RP	COUNTY KENDALL	TOTAL SHEETS 230	SHEET NO. 127
FED. ROAD DIST. NO.		ILLINOIS FED. AID PROJECT		
		CONTRACT NO. 87415		



FINAL SURVEY	SUBMITTED	BY	DATE
NOTE BOOK	PLOTTED		
NO.	TEMPLATE		
	AREAS		
	CHECKED		

ORIGINAL SURVEY	SUBMITTED	BY	DATE
NOTE BOOK	PLOTTED		
NO.	TEMPLATE		
	AREAS		
	CHECKED		



FILE NAME =  
 vs\2694\2694\sh1sf2.dgn

USER NAME = bdcraane  
 PLOT SCALE = 1/8"=1'-0"  
 PLOT DATE = 11/17/2014

DESIGNED -  
 DRAWN -  
 CHECKED -  
 DATE -

REVISED -  
 REVISED -  
 REVISED -  
 REVISED -

**STATE OF ILLINOIS  
 DEPARTMENT OF TRANSPORTATION**

**C.H. 7 (ELDMAIN RD.) STAGE 2 CROSS SECTIONS**


SCALE: H=10 V=5    SHEET NO. 5 OF 52 SHEETS    STA. 91+00 TO STA. 92+50

F.A.U. RTE.	SECTION	COUNTY	TOTAL SHEETS	SHEET NO.
4000	07-00096-00-RP	KENDALL	230	128
FED. ROAD DIST. NO.			ILLINOIS FED. AID PROJECT	
			CONTRACT NO. 87415	



FINAL SURVEY	SURVEYED	BY	DATE
NOTE BOOK	PLOTTED		
NO.	AREAS CHECKED		

ORIGINAL SURVEY	SURVEYED	BY	DATE
NOTE BOOK	PLOTTED		
NO.	AREAS CHECKED		



FILE NAME = \\2694\2694\shsta\F2.dgn  
 USER NAME = bdecrease  
 PLOT SCALE = 10.0000' / 1" = 120  
 PLOT DATE = 11/17/2014

DESIGNED	REVISÉ
DRAWN	REVISÉ
CHECKED	REVISÉ
DATE	REVISÉ

**STATE OF ILLINOIS  
DEPARTMENT OF TRANSPORTATION**

**C.H. 7 (ELDAMAIN RD.) STAGE 2 CROSS SECTIONS**

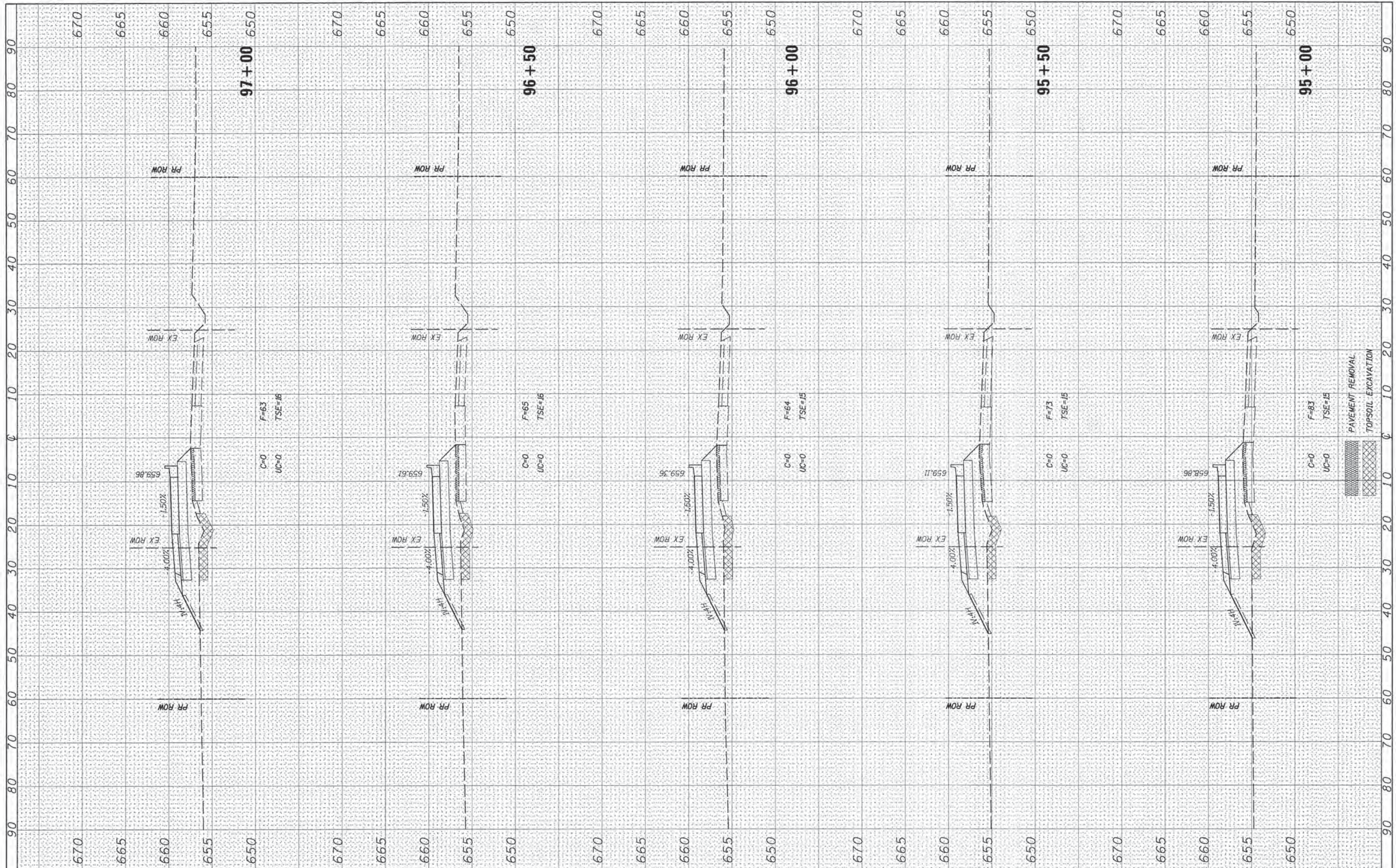
SCALE: H=10 V=5    SHEET NO. 6 OF 52 SHEETS    STA. 93+00 TO STA. 94+50

F.A.U. RTE.	SECTION	COUNTY	TOTAL SHEETS	SHEET NO.
4000	07-00096-00-RP	KENDALL	230	129
FED. ROAD DIST. NO. ILLINOIS FED. AID PROJECT			CONTRACT NO. 87415	



FINAL SURVEY	SURVEYED	DATE
NOTE BOOK	PLOTTED	BY
NO.	TEMPLATE	
	AREAS CHECKED	
	AREAS CHECKED	

ORIGINAL SURVEY	SURVEYED	DATE
NOTE BOOK	PLOTTED	BY
NO.	TEMPLATE	
	AREAS CHECKED	
	AREAS CHECKED	



FILE NAME = \\s2694\2694\shhtaf2.dgn  
 USER NAME = bdecrane  
 DESIGNED -  
 DRAWN -  
 CHECKED -  
 DATE -  
 PLOT SCALE = 10,000' / 1" =  
 PLOT DATE = 11/17/2014

DESIGNED -	REVISED -
DRAWN -	REVISED -
CHECKED -	REVISED -
DATE -	REVISED -

**STATE OF ILLINOIS  
 DEPARTMENT OF TRANSPORTATION**

**C.H. 7 (ELDMAIN RD.) STAGE 2 CROSS SECTIONS**

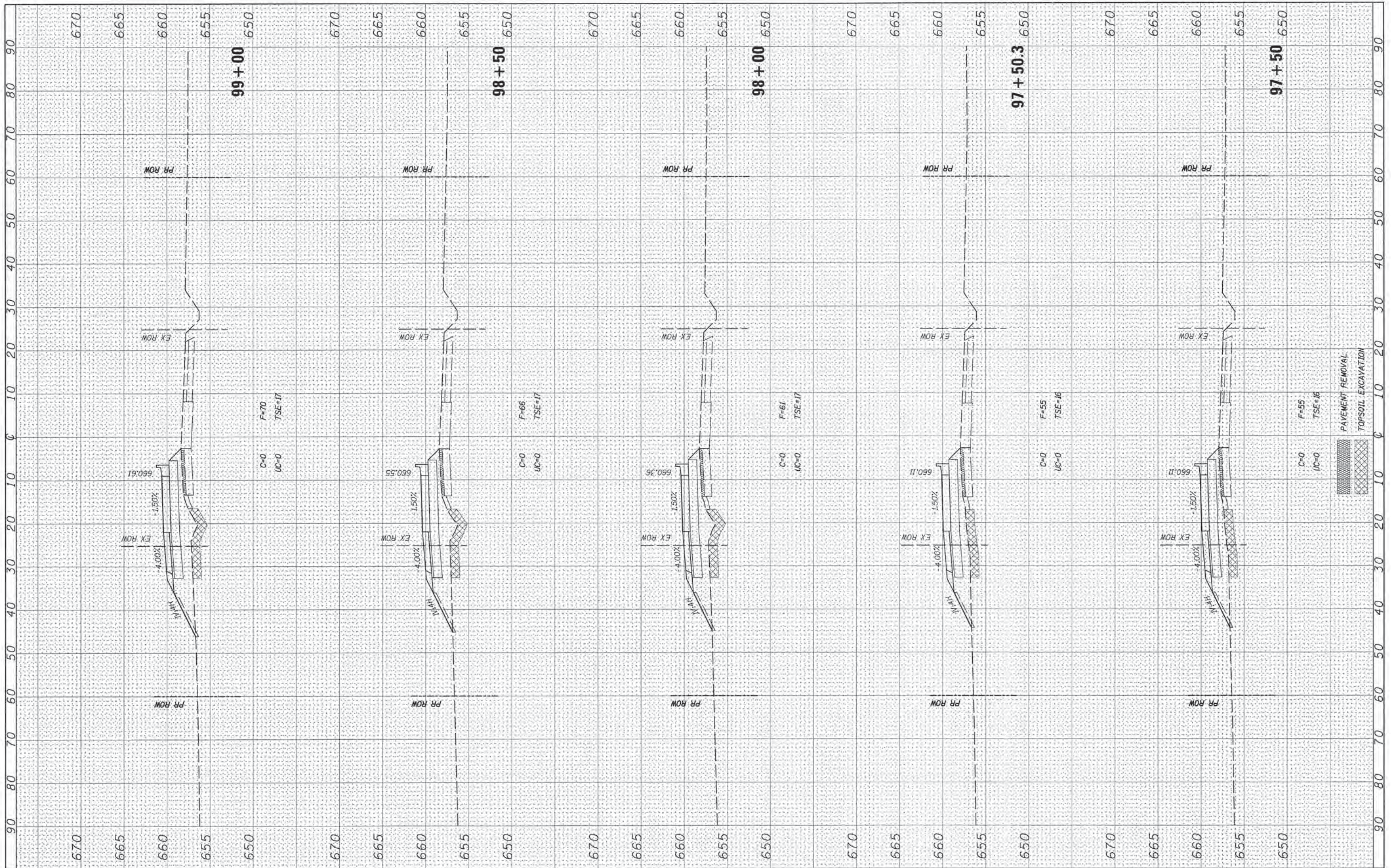
SCALE: H=10 V=5    SHEET NO. 7 OF 52 SHEETS    STA. 95+00 TO STA. 97+00

F.A.U. RTE.	SECTION	COUNTY	TOTAL SHEETS	SHEET NO.
4000	07-00096-00-RP	KENDALL	230	130
FED. ROAD DIST. NO.			ILLINOIS FED. AID PROJECT	
			CONTRACT NO. 87415	



FINAL SURVEY	SUBMITTED	DATE
NOTE BOOK	PLOTTED	BY
NO.	TEMPLATE	
	AREAS CHECKED	

ORIGINAL SURVEY	DATE
NOTE BOOK	BY
NO.	



FILE NAME = v:\2694\2694xshs\F2.dgn  
 USER NAME = bdeor@nsn

DESIGNED -  
 DRAWN -  
 CHECKED -  
 DATE -

REVISED -  
 REVISED -  
 REVISED -  
 REVISED -

**STATE OF ILLINOIS  
 DEPARTMENT OF TRANSPORTATION**

**C.H. 7 (ELDAMAIN RD.) STAGE 2 CROSS SECTIONS**

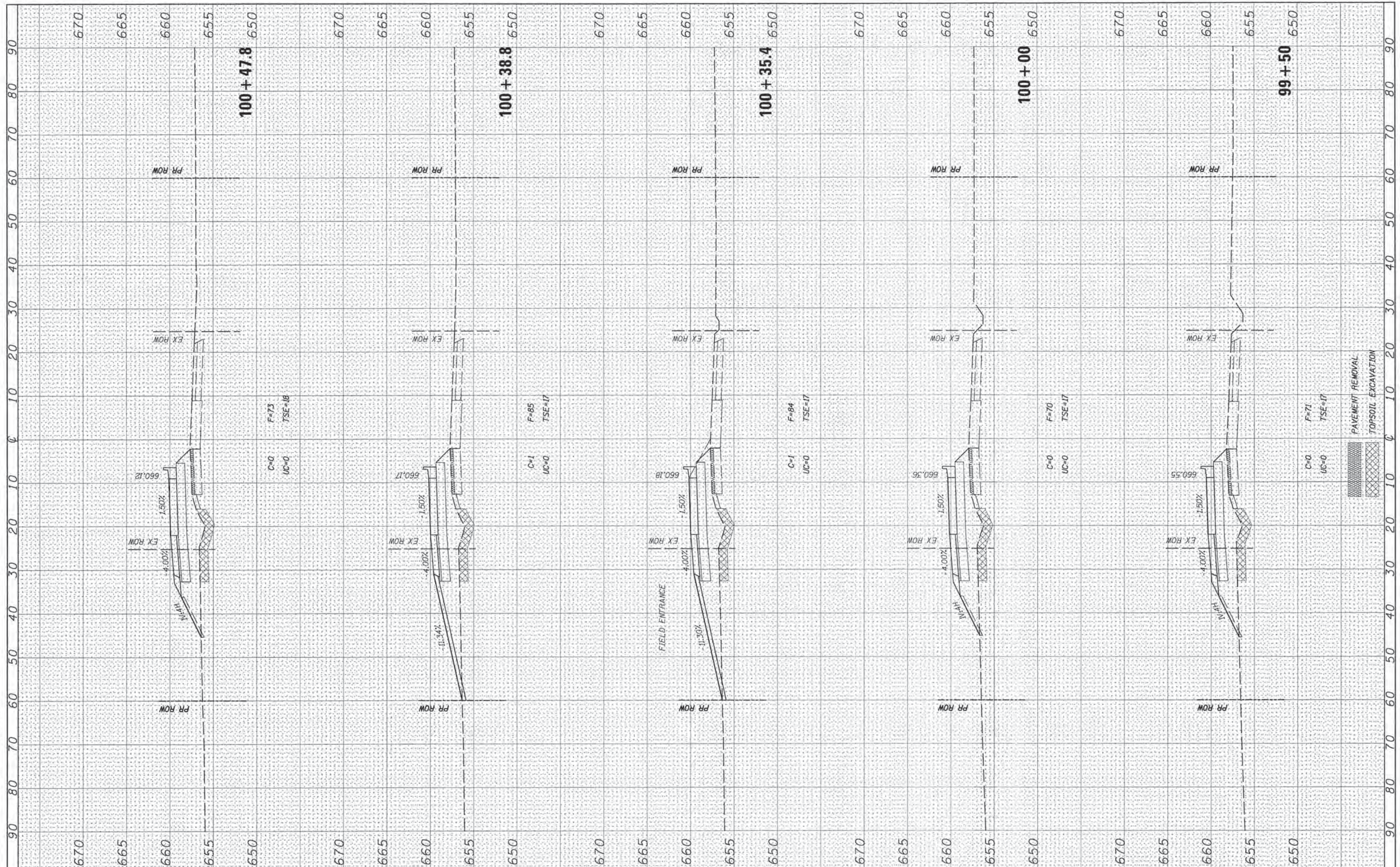
SCALE: H=10 V=5 SHEET NO. 8 OF 52 SHEETS STA. 97+50 TO STA. 99+00

F.A.J. RTE.	SECTION	COUNTY	TOTAL SHEETS	SHEET NO.
4000	07-00096-00-RP	KENDALL	230	131
				CONTRACT NO. 87415
FED. ROAD DIST. NO. ILLINOIS FED. AID PROJECT				



FINAL SURVEY	SURVEYED	BY	DATE
NOTE BOOK	PLOTTED		
NO.	TEMPLATE		
	AREAS CHECKED		

ORIGINAL SURVEY	SURVEYED	BY	DATE
NOTE BOOK	PLOTTED		
NO.	TEMPLATE		
	AREAS CHECKED		



FILE NAME = w:\2694\2694\shfts2.dgn  
 USER NAME = bdecraine

DESIGNED -  
 DRAWN -  
 CHECKED -  
 DATE -

REVISED -  
 REVISED -  
 REVISED -

**STATE OF ILLINOIS  
 DEPARTMENT OF TRANSPORTATION**

**C.H. 7 (ELDMAIN RD.) STAGE 2 CROSS SECTIONS**

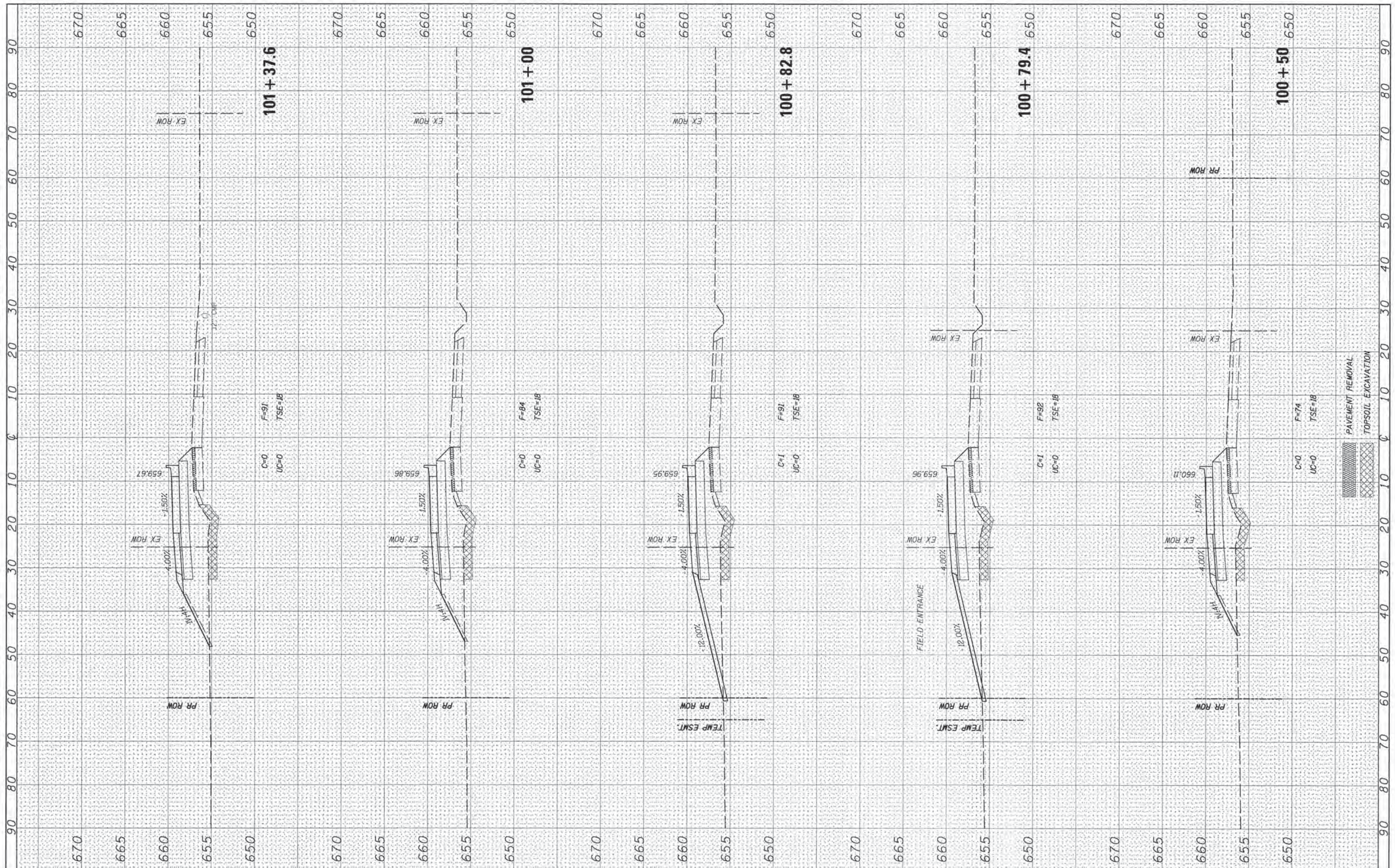
SCALE: H=10 V=5 SHEET NO. 9 OF 52 SHEETS STA. 99+50 TO STA. 100+47.8

F.A.U. RTE.	SECTION	COUNTY	TOTAL SHEETS	SHEET NO.
4000	07-00096-00-RP	KENDALL	230	132
FED. ROAD DIST. NO. ILLINOIS FED. AID PROJECT			CONTRACT NO. 87415	



FINAL SURVEY	SURVEYED	BY	DATE
NOTE BOOK NO.	PLOTTED		
	TEMPLATE		
	AREAS CHECKED		

ORIGINAL SURVEY	SURVEYED	BY	DATE
NOTE BOOK NO.	PLOTTED		
	TEMPLATE		
	AREAS CHECKED		



FILE NAME = \\s12694\2694\shsta2.dgn  
 USER NAME = bdecaene

DESIGNED -  
 DRAWN -  
 CHECKED -  
 DATE -

REVISED -  
 REVISED -  
 REVISED -  
 REVISED -

**STATE OF ILLINOIS  
 DEPARTMENT OF TRANSPORTATION**

**C.H. 7 (ELDAMAIN RD.) STAGE 2 CROSS SECTIONS**

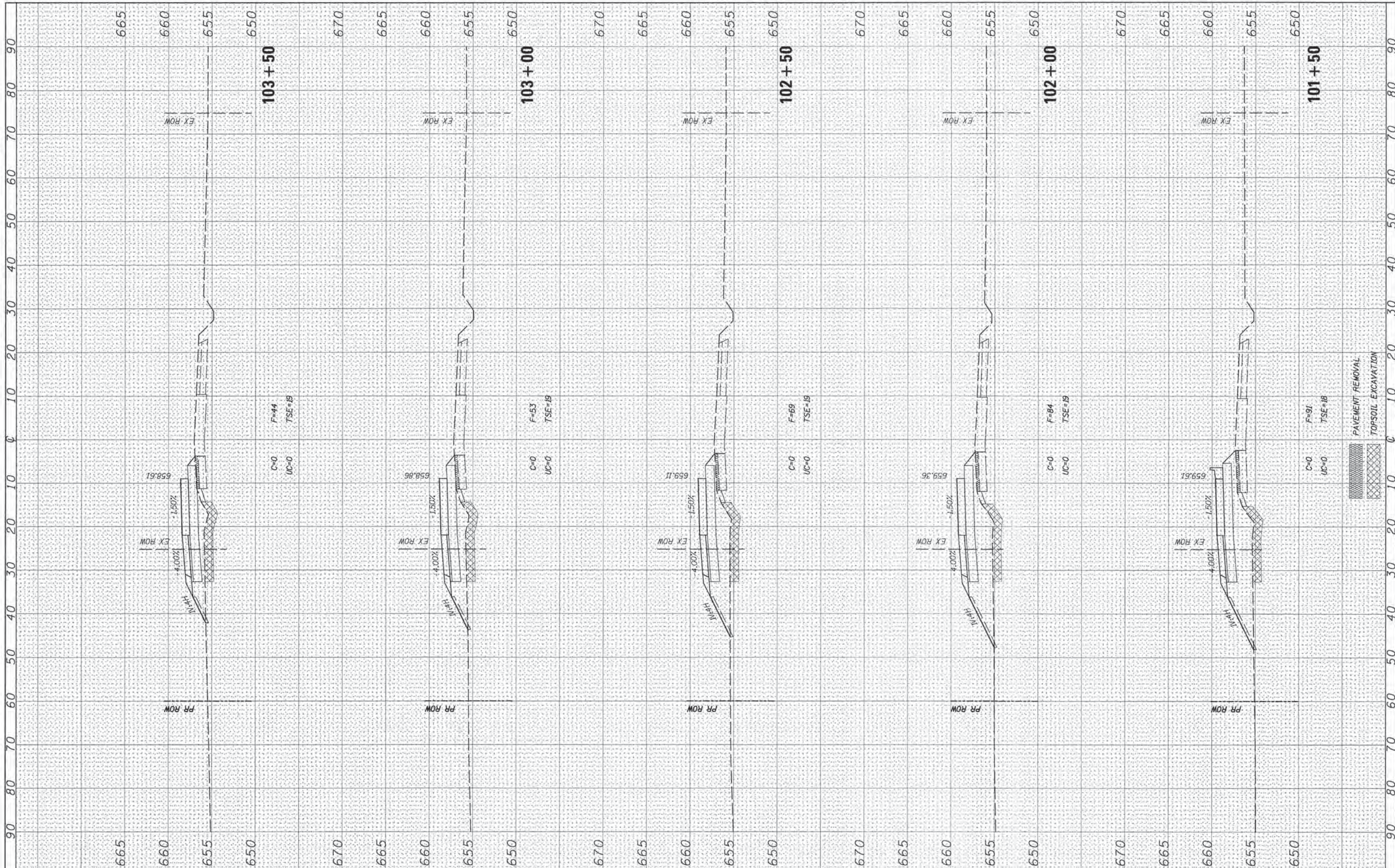
SCALE: H=10 V=5 SHEET NO. 10 OF 52 SHEETS STA. 100+50 TO STA. 101+37.6

F.A.U. RTE. 4000	SECTION 07-00096-00-RP	COUNTY KENDALL	TOTAL SHEETS 230	SHEET NO. 133
FED. ROAD DIST. NO. [ILLINOIS] FED. AID PROJECT			CONTRACT NO. 87415	



FINAL SHEET	SURVEYED	DATE
NOTE BOOK NO.	PLOTTED	
	TEMPLATE	
	AREAS CHECKED	

ORIGINAL SURVEY	SURVEYED	DATE
NOTE BOOK NO.	PLOTTED	
	TEMPLATE	
	AREAS CHECKED	



FILE NAME \*  
v:\2694\2694\sh1e2.dgn

USER NAME = bdcarsens  
DESIGNED -  
DRAWN -  
CHECKED -  
DATE -

REVISIONS  
REVISED -  
REVISED -  
REVISED -  
REVISED -

**STATE OF ILLINOIS  
DEPARTMENT OF TRANSPORTATION**

**C.H. 7 (ELDAMAIN RD.) STAGE 2 CROSS SECTIONS**

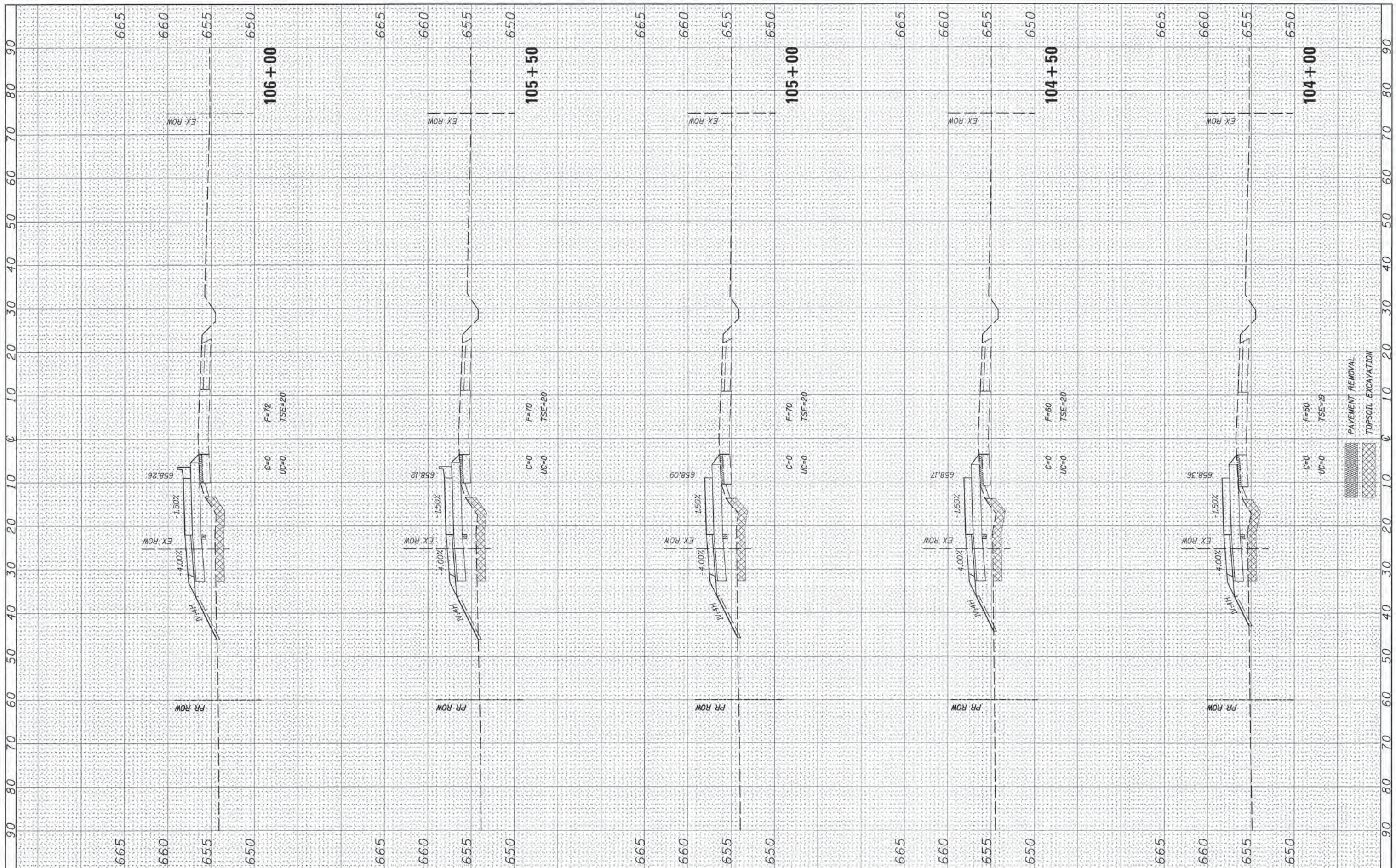
SCALE: H=10 V=5 SHEET NO. 11 OF 52 SHEETS STA. 101+50 TO STA. 103+50

F.A.U. RTE. 4000	SECTION 07-00096-00-RP	COUNTY KENDALL	TOTAL SHEETS 230	SHEET NO. 134
FED. ROAD DIST. NO. ILLINOIS FED. AID PROJECT			CONTRACT NO. 87415	



FINAL SURVEY	SURVEYED	BY	DATE
NOTE BOOK	PLOTTED		
NO.	TEMPLATE		
	AREAS CHECKED		

ORIGINAL SURVEY	SURVEYED	BY	DATE
NOTE BOOK	PLOTTED		
NO.	TEMPLATE		
	AREAS CHECKED		



FILE NAME = v:\2694\2694\shsta2.dgn  
 USER NAME = bdfacrosna  
 DESIGNED -  
 DRAWN -  
 CHECKED -  
 DATE -  
 PLOT SCALE = 10.0000' / in.  
 PLOT DATE = 11/17/2014

DESIGNED	-	REVISED	-
DRAWN	-	REVISED	-
CHECKED	-	REVISED	-
DATE	-	REVISED	-

**STATE OF ILLINOIS  
 DEPARTMENT OF TRANSPORTATION**

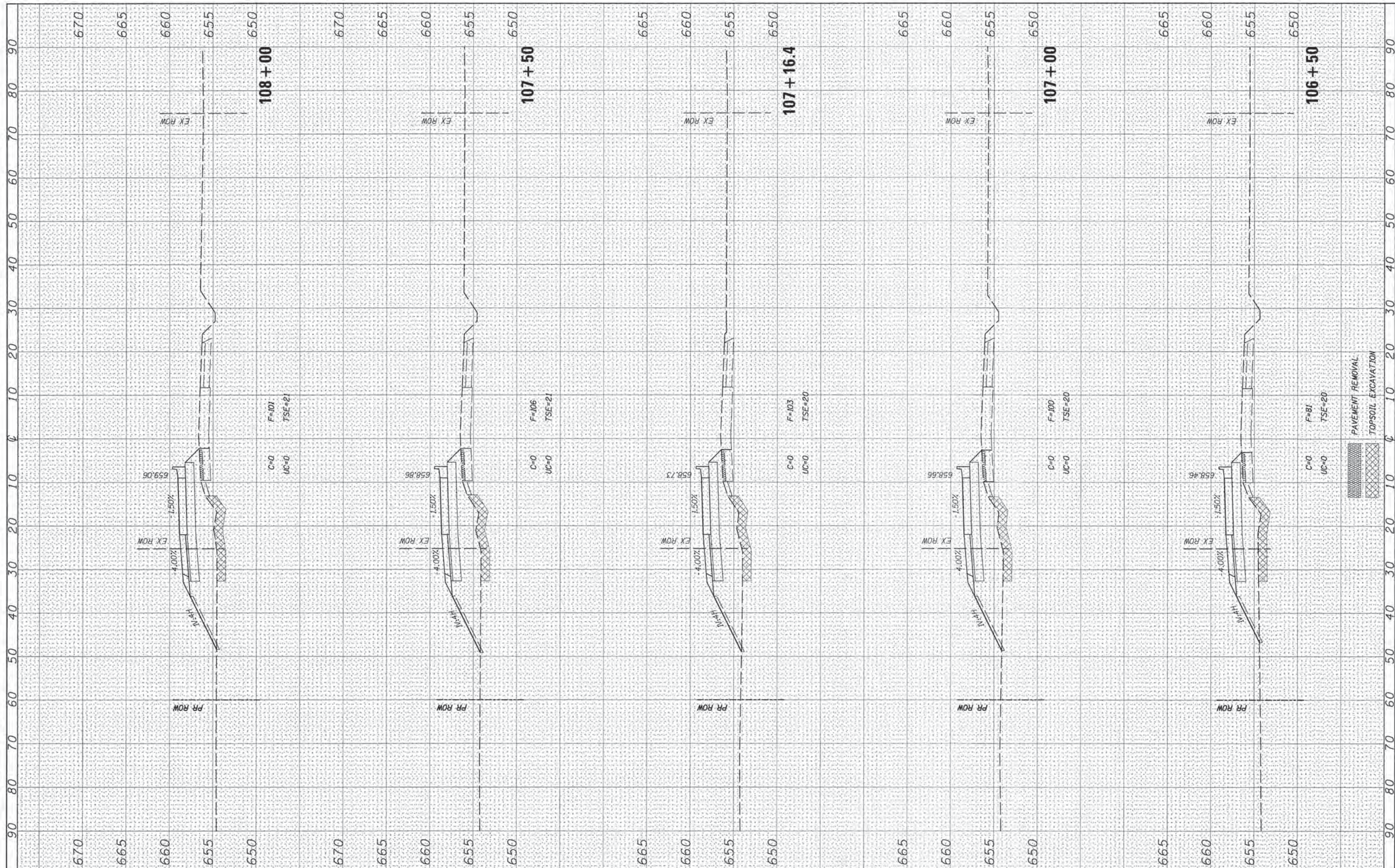
**C.H. 7 (ELDAMAIN RD.) STAGE 2 CROSS SECTIONS**  
 SCALE: H=10 V=5  
 SHEET NO. 12 OF 52 SHEETS  
 STA. 104+00 TO STA. 106+00

F.A.U. RTE.	SECTION	COUNTY	TOTAL SHEETS	SHEET NO.
4000	07-00096-00-RP	KENDALL	230	135
FED. ROAD DIST. NO.				ILLINOIS FED. AID PROJECT
CONTRACT NO. 87415				



FINAL SURVEY	SURVEYED	DATE
NOTE BOOK	PLOTTED	
AREAS CHECKED	TEMPLATE	
AREAS CHECKED	AREAS CHECKED	

ORIGINAL SURVEY	SURVEYED	DATE
NOTE BOOK	PLOTTED	
AREAS CHECKED	TEMPLATE	
AREAS CHECKED	AREAS CHECKED	



FILE NAME = \\s2694\2694\cshs\2.dgn  
 USER NAME = bdecrane  
 DESIGNED -  
 DRAWN -  
 CHECKED -  
 DATE -  
 PLOT SCALE = 18.0000' / in.  
 PLOT DATE = 11/17/2014

DESIGNED -	REVISED -
DRAWN -	REVISED -
CHECKED -	REVISED -
DATE -	REVISED -

**STATE OF ILLINOIS  
DEPARTMENT OF TRANSPORTATION**

**C.H. 7 (ELDA MAIN RD.) STAGE 2 CROSS SECTIONS**

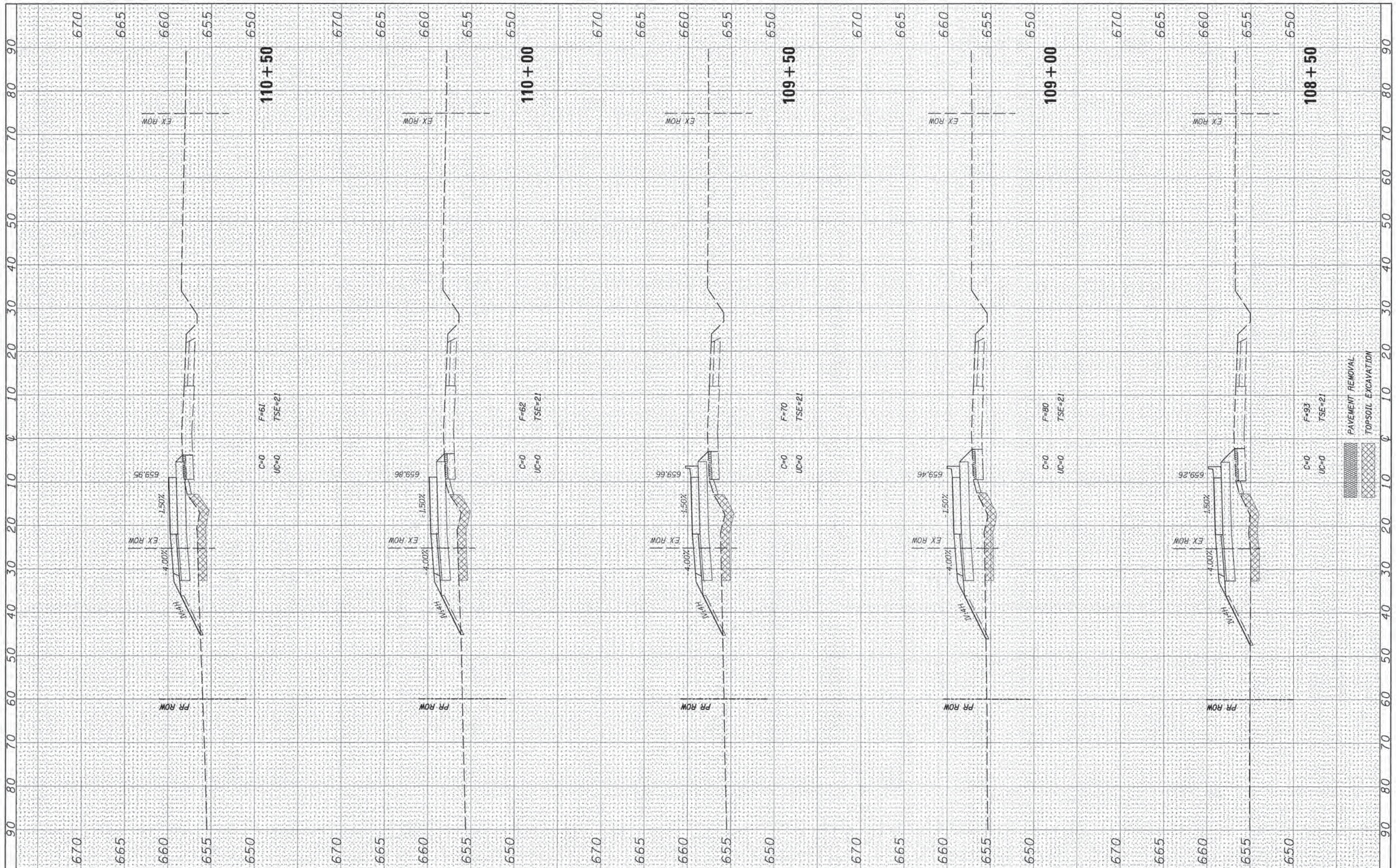
SCALE: H=10 V=5    SHEET NO. 13 OF 52 SHEETS    STA. 106+50    TO STA. 108+00

F.A.U. RTE.	SECTION	COUNTY	TOTAL SHEETS	SHEET NO.
4000	07-00096-00-RP	KENDALL	230	136
FED. ROAD DIST. NO. [ILLINOIS] FED. AID PROJECT			CONTRACT NO. 87415	



FINAL SURVEY	SURVEYED	BY	DATE
NOTE BOOK	PLOTTED		
NO.	TEMPLATE		
	AREAS CHECKED		

ORIGINAL SURVEY	SURVEYED	BY	DATE
NOTE BOOK	PLOTTED		
NO.	TEMPLATE		
	AREAS CHECKED		



FILE NAME = v:\2694\2694ksta2.dgn  
 USER NAME = bdcroene  
 PLOT SCALE = 10,000 / in.  
 PLOT DATE = 11/17/2014

DESIGNED -	REVISED -
DRAWN -	REVISED -
CHECKED -	REVISED -
DATE -	REVISED -

**STATE OF ILLINOIS  
DEPARTMENT OF TRANSPORTATION**

**C.H. 7 (ELDAMAIN RD.) STAGE 2 CROSS SECTIONS**

SCALE: H=10 V=5    SHEET NO. 14 OF 52 SHEETS    STA. 108+50    TO STA. 110+50

F.A.U. RTE.	SECTION	COUNTY	TOTAL SHEETS	SHEET NO.
4000	07-00096-00-RP	KENDALL	230	137
FED. ROAD DIST. NO.		ILLINOIS FED. AID PROJECT		
		CONTRACT NO. 87415		

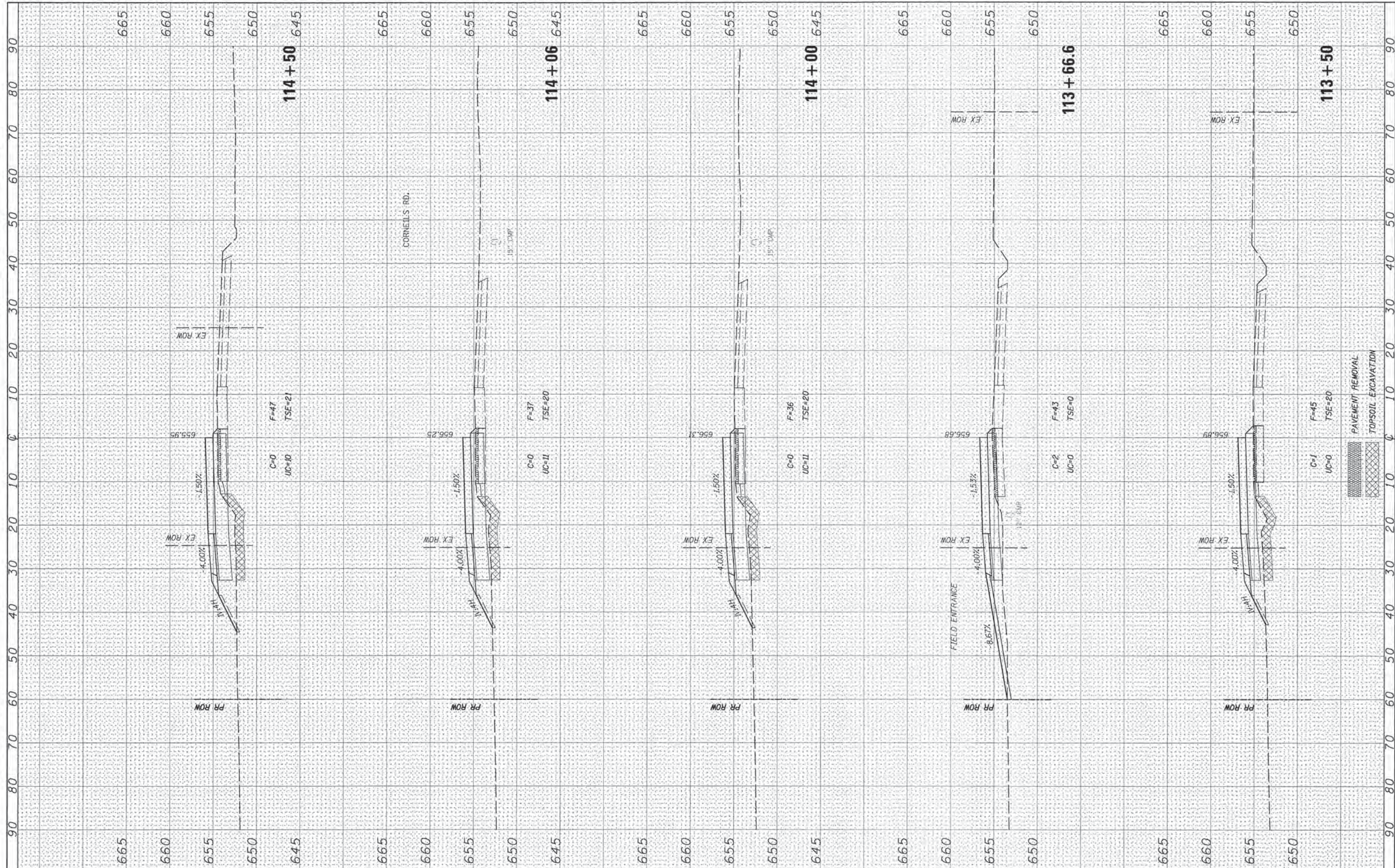






FINAL SURVEY	CORRECTED	DATE
NOTE BOOK	PLOTTED	BY
NO.	TEMPLATE	
	AREAS CHECKED	

ORIGINAL SURVEY	DATE
NOTE BOOK	BY
NO.	



FILE NAME = \\s2694\2694\ehs\2.dgn  
 USER NAME = bdecrease  
 DESIGNED -  
 DRAWN -  
 CHECKED -  
 DATE -  
 PLOT SCALE = 10.0000 / in.  
 PLOT DATE = 11/17/2014

DESIGNED -	REVISED -
DRAWN -	REVISED -
CHECKED -	REVISED -
DATE -	REVISED -

**STATE OF ILLINOIS  
 DEPARTMENT OF TRANSPORTATION**

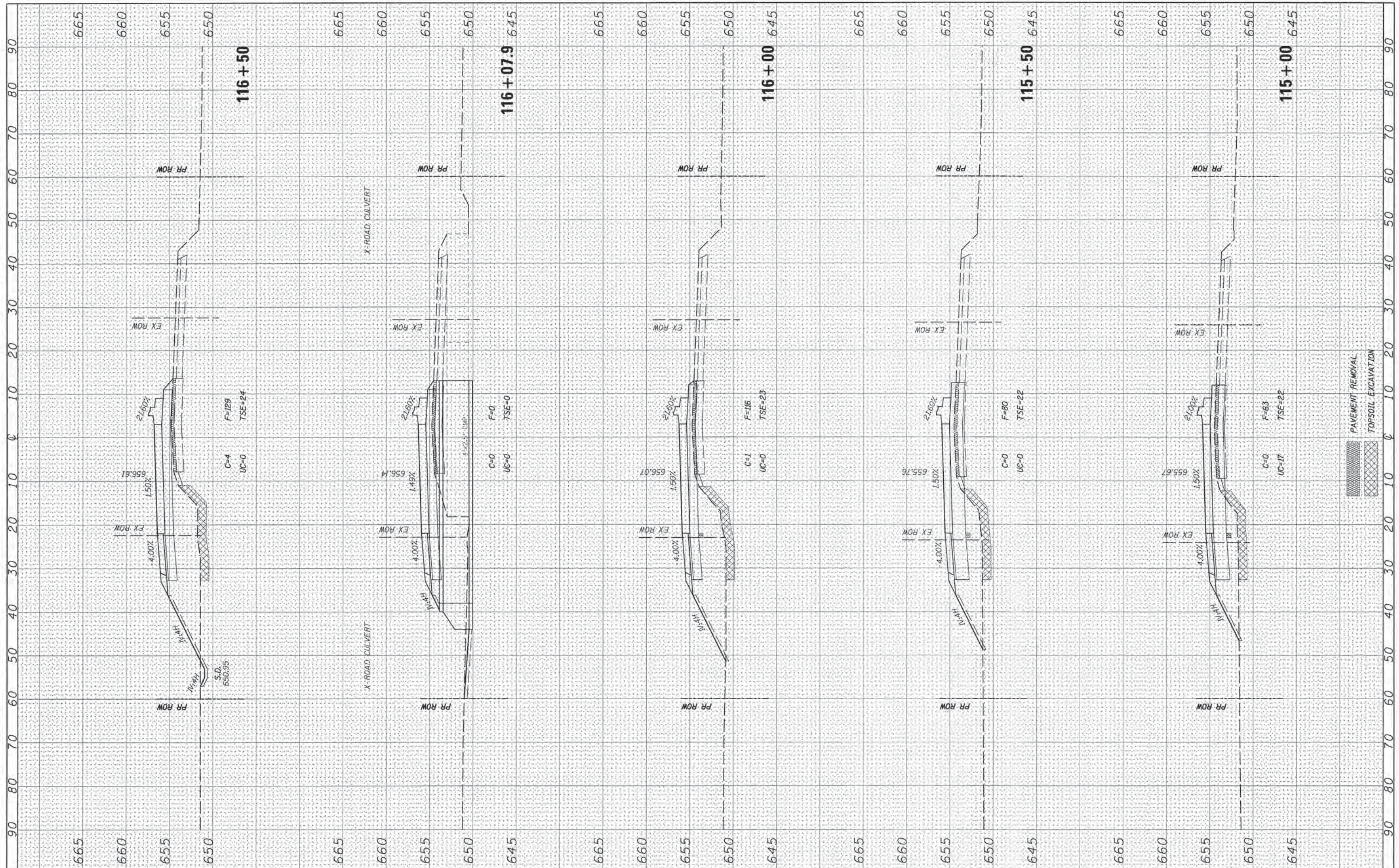
**C.H. 7 (ELDAIMAN RD.) STAGE 2 CROSS SECTIONS**  
 SCALE: H=10 V=5    SHEET NO. 16 OF 52 SHEETS    STA. 113+50    TO STA. 114+50

F.A.U. RTE.	SECTION	COUNTY	TOTAL SHEETS	SHEET NO.
4000	07-00096-00-RP	KENDALL	230	139
FED. ROAD DIST. NO.		ILLINOIS FED. AID PROJECT		CONTRACT NO. 87415



FINAL SURVEY	SURVEYED	BY	DATE
NOTE BOOK	PLOTTED		
AREAS CHECKED	TEMPLATE		
	AREAS CHECKED		

ORIGINAL SURVEY	SURVEYED	BY	DATE
NOTE BOOK	PLOTTED		
AREAS CHECKED	TEMPLATE		
	AREAS CHECKED		



PAVEMENT REMOVAL  
TOPSOIL EXCAVATION

FILE NAME = v:\269412694\ksh\sf2.dgn  
USER NAME = bdcraone

DESIGNED -  
DRAWN -  
CHECKED -  
DATE -

REVISED -  
REVISED -  
REVISED -  
REVISED -

**STATE OF ILLINOIS  
DEPARTMENT OF TRANSPORTATION**

**C.H. 7 (ELDAMAIN RD.) STAGE 2 CROSS SECTIONS**

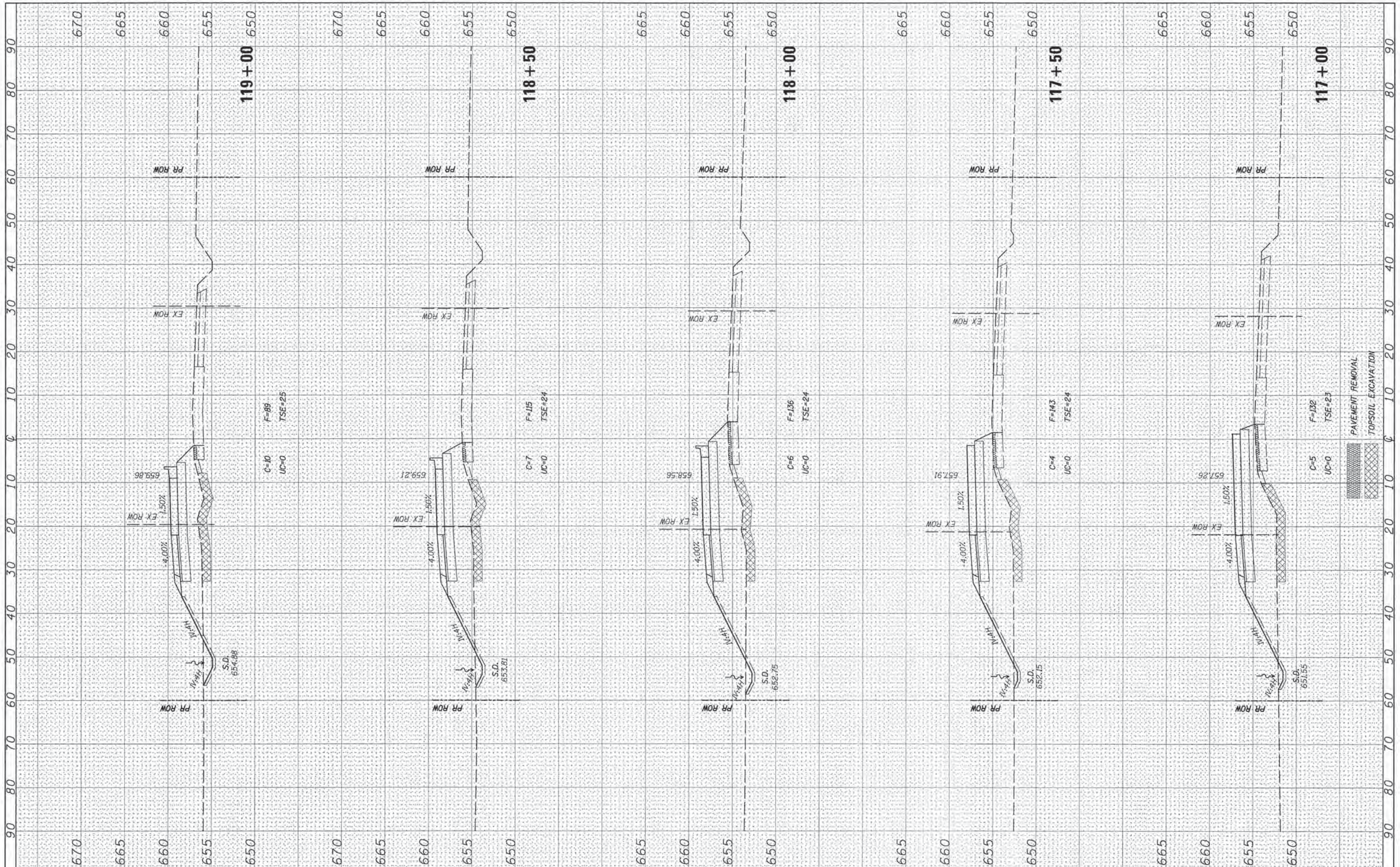
SCALE: H=10 V=5 SHEET NO. 17 OF 52 SHEETS STA. 115+00 TO STA. 116+50

F.A.U. RTE.	SECTION	COUNTY	TOTAL SHEETS	SHEET NO.
4000	07-00096-00-RP	KENDALL	230	140
FED. ROAD DIST. NO. ILLINOIS FED. AID PROJECT			CONTRACT NO. 87415	



FINAL SURVEY	DATE
SURVEYED	BY
PLOTTED	
TEMPLATE	
NOTE BOOK	
AREAS CHECKED	
NO.	

ORIGINAL SURVEY	DATE
SURVEYED	BY
PLOTTED	
TEMPLATE	
NOTE BOOK	
AREAS CHECKED	
NO.	



FILE NAME \*  
 W:\2694\2694\kshsf2.dgn

USER NAME \* bdsoraens  
 PLLOT SCALE = 10.0000' / 1" in.  
 PLLOT DATE = 11/17/2014

DESIGNED	-	REVISED	-
DRAWN	-	REVISED	-
CHECKED	-	REVISED	-
DATE	-	REVISED	-

**STATE OF ILLINOIS  
 DEPARTMENT OF TRANSPORTATION**

**C.H. 7 (ELDA MAIN RD.) STAGE 2 CROSS SECTIONS**


SCALE: H=10 V=5    SHEET NO. 18 OF 52 SHEETS    STA. 117+00    TO STA. 119+00

F.A.U. RTE.	SECTION	COUNTY	TOTAL SHEETS	SHEET NO.
4000	07-00096-00-RP	KENDALL	230	141
FED. ROAD DIST. NO.	ILLINOIS FED. AID PROJECT		CONTRACT NO. 87415	



FINAL SURVEY	SURVEYED	BY	DATE
PLOTTED	PLOTTED		
NOTE BOOK	NOTE BOOK		
AREAS CHECKED	AREAS CHECKED		
NO.	NO.		

ORIGINAL SURVEY	SURVEYED	BY	DATE
PLOTTED	PLOTTED		
NOTE BOOK	NOTE BOOK		
AREAS CHECKED	AREAS CHECKED		
NO.	NO.		



PAVEMENT REMOVAL  
TOPSOIL EXCAVATION

FILE NAME : v:\2694\2694xhstaf2.dgn

USER NAME : bdcraane  
 PLOT SCALE : 10.0000 1" = 100'  
 PLOT DATE : 11/17/2014

DESIGNED -  
 DRAWN -  
 CHECKED -  
 DATE -

REVISED -  
 REVISED -  
 REVISED -  
 REVISED -

STATE OF ILLINOIS  
 DEPARTMENT OF TRANSPORTATION

C.H. 7 (ELDAMAIN RD.) STAGE 2 CROSS SECTIONS

SCALE: H=10 V=5 SHEET NO. 19 OF 52 SHEETS STA. 119+50 TO STA. 121+00

F.A.J. RTE. 4000	SECTION 07-00096-00-RP	COUNTY KENDALL	TOTAL SHEETS 230	SHEET NO. 142
FED. ROAD DIST. NO. ILLINOIS FED. AID PROJECT		CONTRACT NO. 87415		

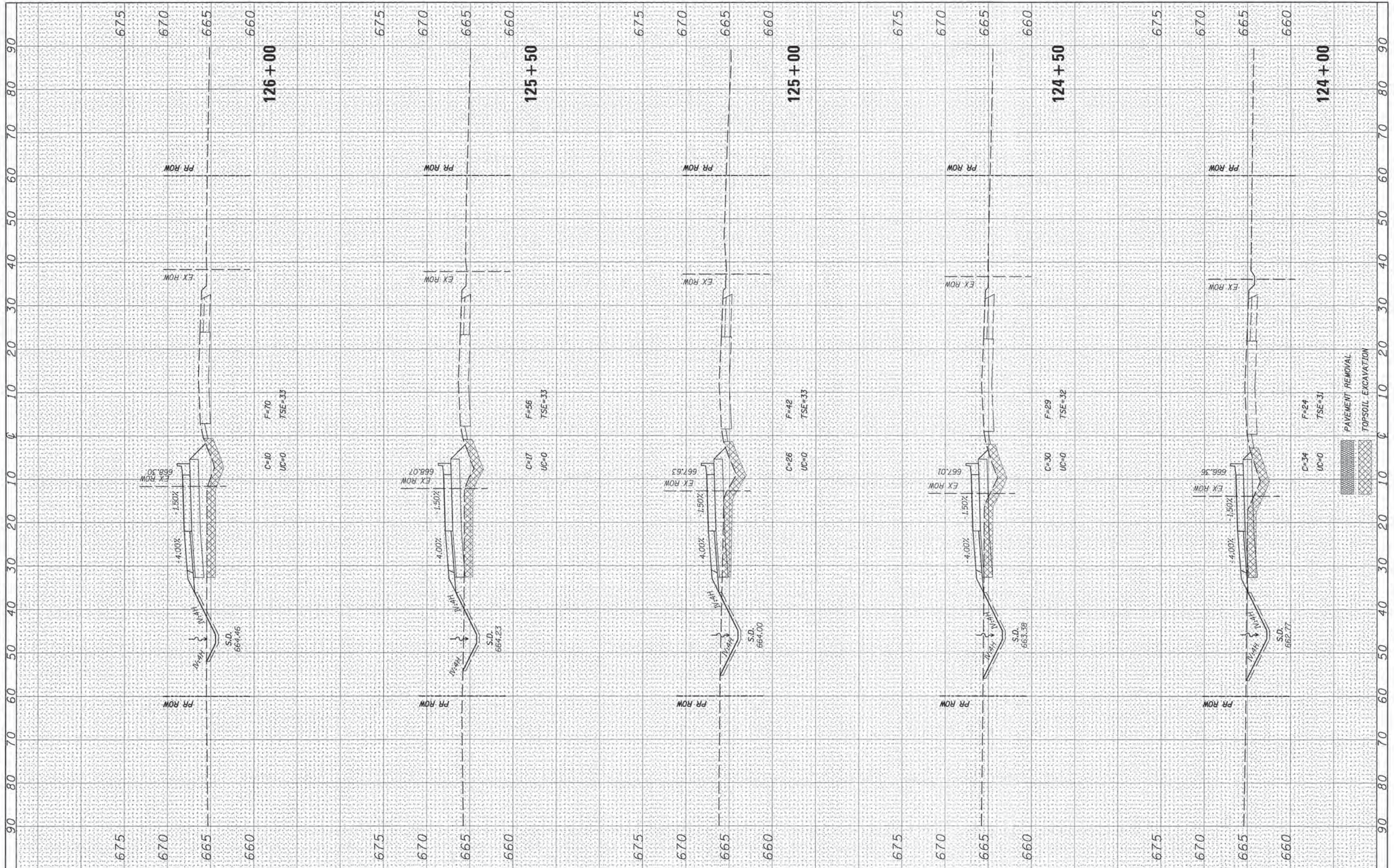






FINAL SURVEY	SURVEYED	BY	DATE
NOTE BOOK NO.	PLOTTED		
	TEMPLATE		
	AREAS CHECKED		

ORIGINAL SURVEY	SURVEYED	BY	DATE
NOTE BOOK NO.	PLOTTED		
	TEMPLATE		
	AREAS CHECKED		



FILE NAME = v:\2694\2694\kshaf2.dgn  
 USER NAME = bdsaraene  
 DESIGNED -  
 DRAWN -  
 CHECKED -  
 DATE -

PLOT SCALE = 18.0000" / 1"  
 PLOT DATE = 11/17/2014

REVISED -  
 REVISED -  
 REVISED -  
 REVISED -

**STATE OF ILLINOIS  
 DEPARTMENT OF TRANSPORTATION**

**C.H. 7 (ELDAMAIN RD.) STAGE 2 CROSS SECTIONS**

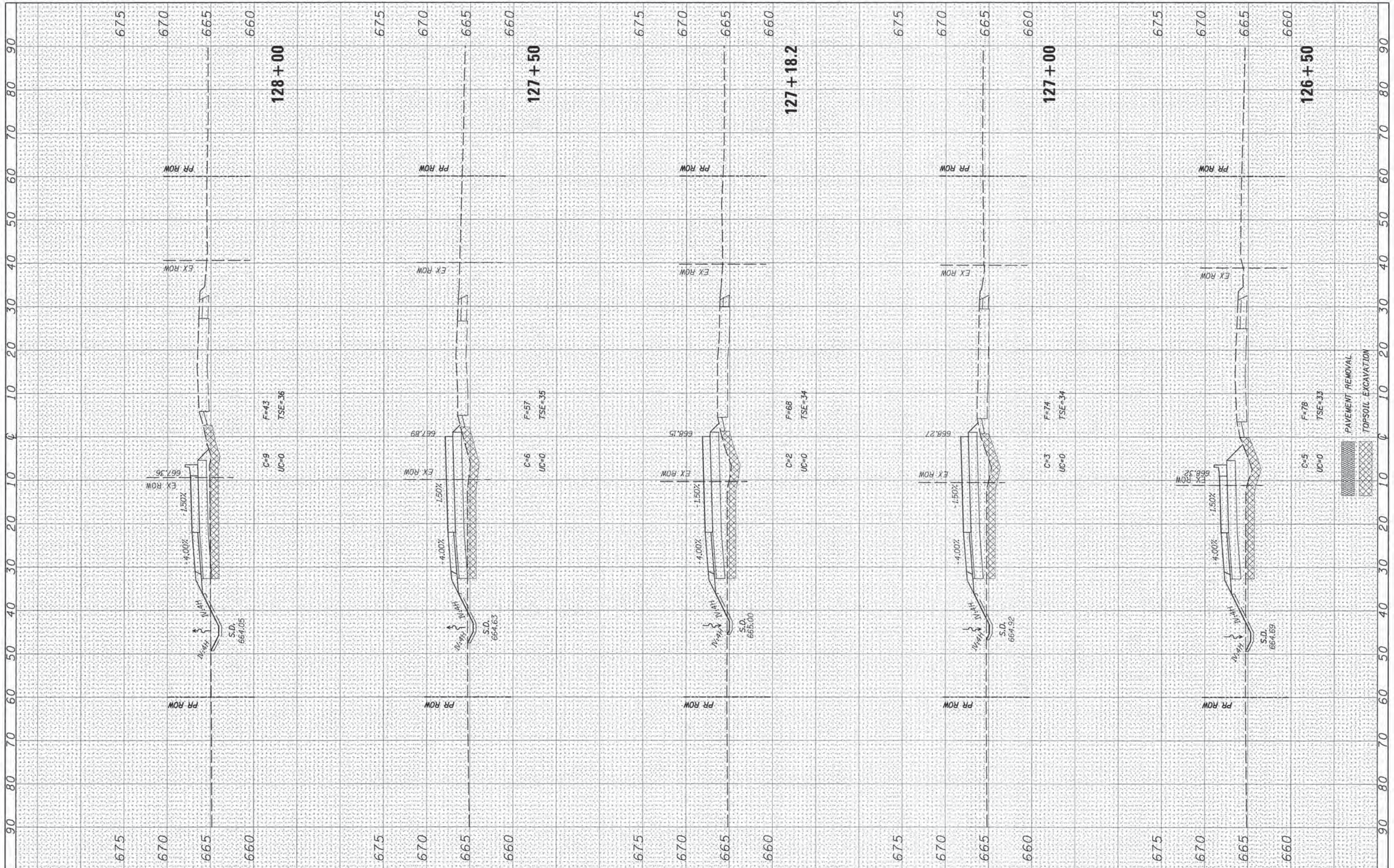
SCALE: H=10 V=5 SHEET NO. 21 OF 52 SHEETS STA. 124+00 TO STA. 126+00

F.A.I. RTE. 4000	SECTION 07-00096-00-RP	COUNTY KENDALL	TOTAL SHEETS 230	SHEET NO. 144
FED. ROAD DIST. NO. ILLINOIS FED. AID PROJECT			CONTRACT NO. 87415	



FINAL	SURVEYED	BY	DATE
SURVEY	PLOTTED		
NOTE BOOK	TEMPLATE		
NO.	AREAS CHECKED		

ORIGINAL	SURVEYED	BY	DATE
SURVEY	PLOTTED		
NOTE BOOK	TEMPLATE		
NO.	AREAS CHECKED		



FILE NAME =  
 v:\2694\2694\sh2\F2.dgn

USER NAME = bdsprane  
 DESIGNED -  
 DRAWN -  
 CHECKED -  
 DATE -

DESIGNED -  
 DRAWN -  
 CHECKED -  
 DATE -

REVISED -  
 REVISED -  
 REVISED -  
 REVISED -

**STATE OF ILLINOIS  
 DEPARTMENT OF TRANSPORTATION**

**C.H. 7 (ELDAMAIN RD.) STAGE 2 CROSS SECTIONS**

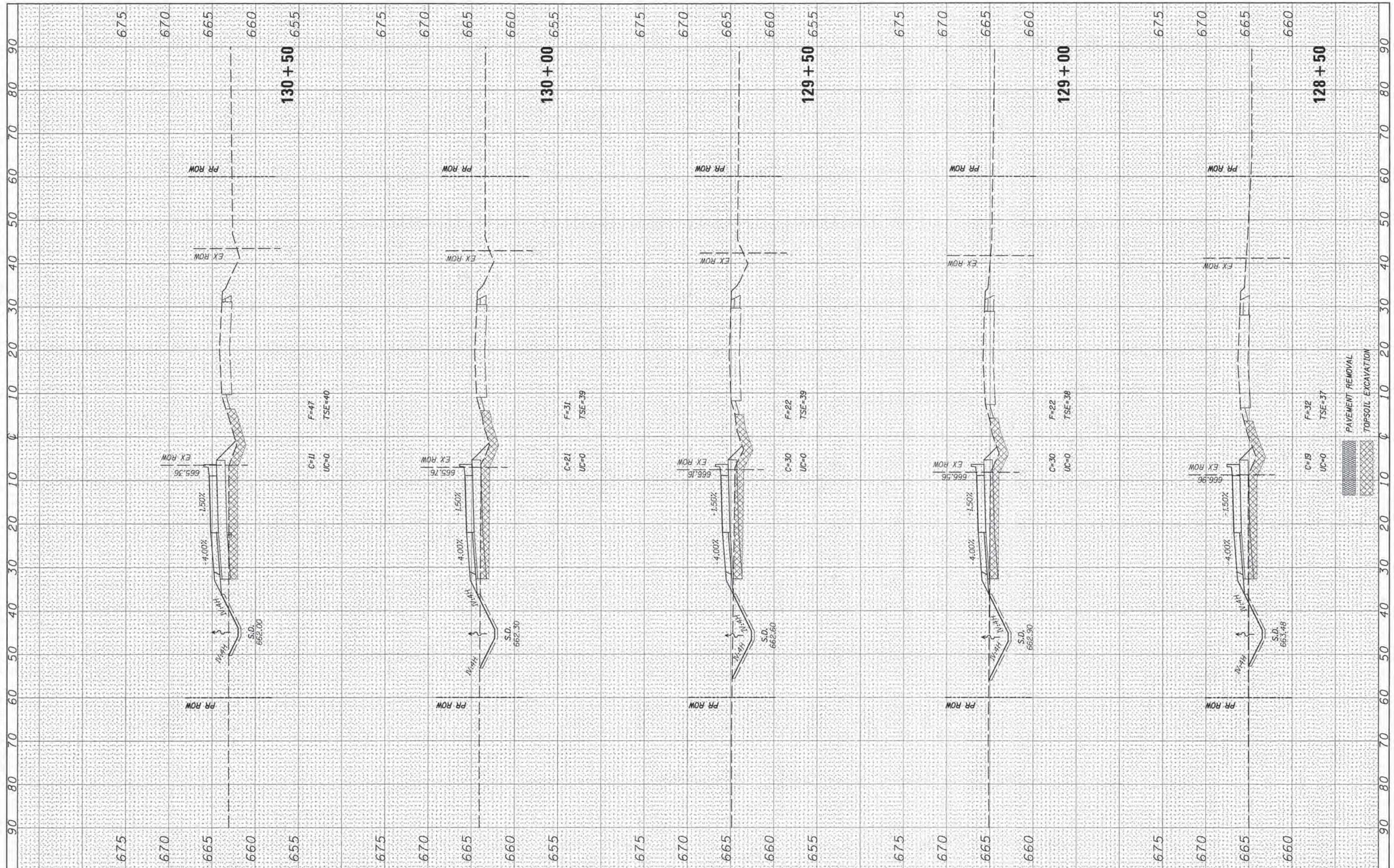
SCALE: H=10 V=5    SHEET NO. 22 OF 52 SHEETS    STA. 126+50    TO STA. 128+00

F.A.U. RTE. 4000	SECTION 07-00096-00-RP	COUNTY KENDALL	TOTAL SHEETS 230	SHEET NO. 145
FED. ROAD DIST. NO.		ILLINOIS FED. AID PROJECT		
		CONTRACT NO. 87415		



FINAL SURVEY	SURVEYED	DATE
NOTE BOOK	PLOTTED	
NO.	AREAS CHECKED	

ORIGINAL SURVEY	SURVEYED	DATE
NOTE BOOK	PLOTTED	
NO.	AREAS CHECKED	



FILE NAME = \\2694\2694\staf2.dgn  
 USER NAME = bdeoraeno  
 DESIGNED -  
 DRAWN -  
 CHECKED -  
 DATE -

REVISIONS  
 REVISED -  
 REVISED -  
 REVISED -  
 REVISED -

**STATE OF ILLINOIS  
 DEPARTMENT OF TRANSPORTATION**

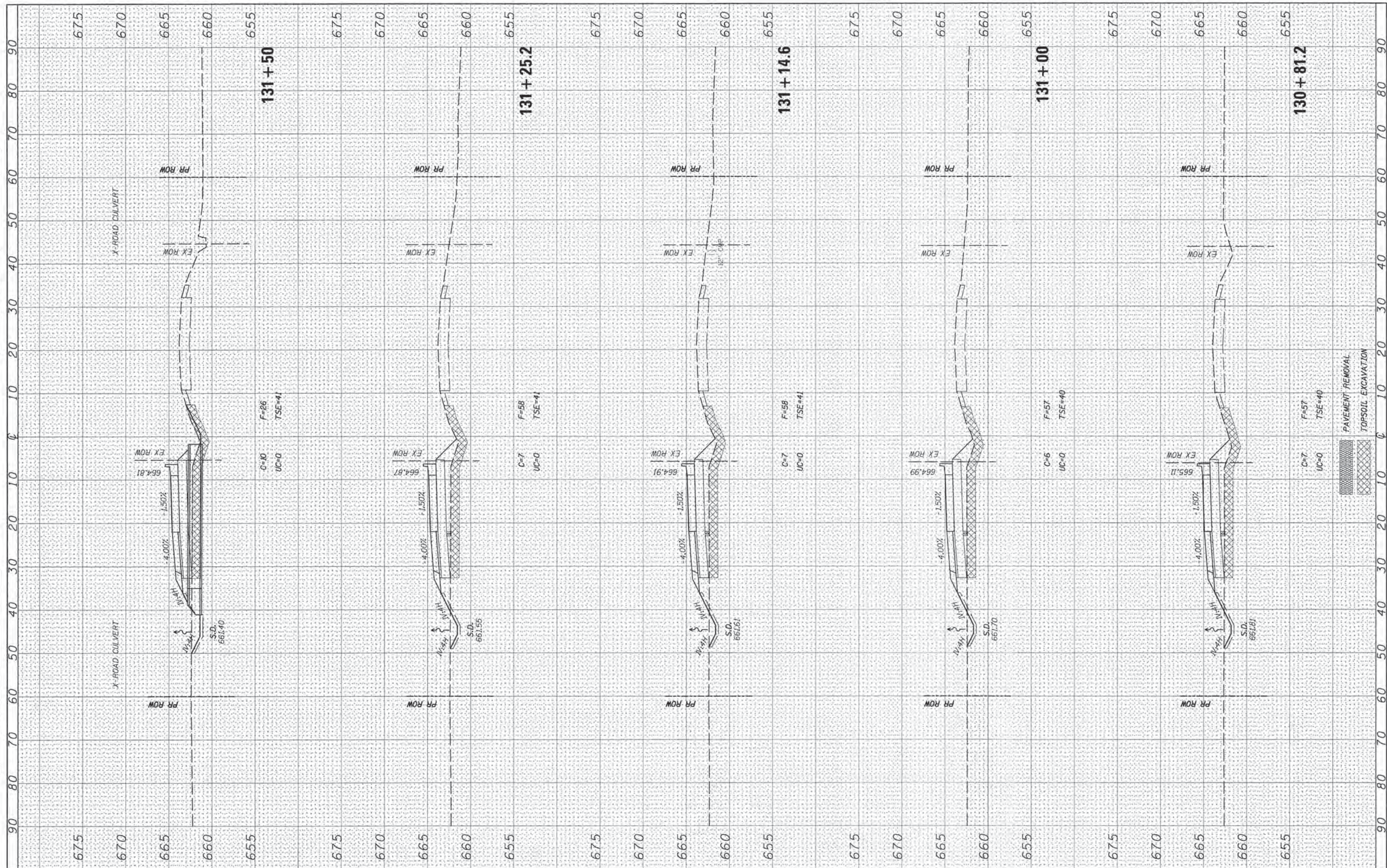
**C.H. 7 (ELDAMAIN RD.) STAGE 2 CROSS SECTIONS**  
 SCALE: H=10 V=5    SHEET NO. 23 OF 52 SHEETS    STA. 128+50    TO STA. 130+50

F.A.U. RTE.	SECTION	COUNTY	TOTAL SHEETS	SHEET NO.
4000	07-00096-00-RP	KENDALL	230	146
FED. ROAD DIST. NO. ILLINOIS FED. AID PROJECT			CONTRACT NO. 87415	



FINAL SURVEY	SURVEYED	BY	DATE
NOTE BOOK	PLOTTED		
NO.	TEMPLATE		
	AREAS CHECKED		

ORIGINAL SURVEY	SURVEYED	BY	DATE
NOTE BOOK	PLOTTED		
NO.	TEMPLATE		
	AREAS CHECKED		



FILE NAME : v:\2694\2694\sheet2.dgn  
 USER NAME : bdschranne  
 DESIGNED :  
 DRAWN :  
 CHECKED :  
 DATE :  
 PLOT SCALE = 10.0000' / 1" in.  
 PLOT DATE = 11/17/2014

DESIGNED	REVISED
DRAWN	REVISED
CHECKED	REVISED
DATE	REVISED

**STATE OF ILLINOIS  
DEPARTMENT OF TRANSPORTATION**

**C.H. 7 (ELDAMAIN RD.) STAGE 2 CROSS SECTIONS**


SCALE: H=10 V=5    SHEET NO. 24 OF 52 SHEETS    STA. 130+81.2    TO STA. 131+50

F.A.A.I. RTE.	SECTION	COUNTY	TOTAL SHEETS	SHEET NO.
4000	07-00096-00-RP	KENDALL	230	147
FED. ROAD DIST. NO. ILLINOIS FED. AID PROJECT			CONTRACT NO. 87415	



FINAL SURVEY NO.	SURVEYED	DATE
NOTE BOOK NO.	PLOTTED	
AREAS CHECKED	TEMPLATE	
	AREAS CHECKED	

ORIGINAL SURVEY NO.	SURVEYED	DATE
NOTE BOOK NO.	PLOTTED	
AREAS CHECKED	TEMPLATE	
	AREAS CHECKED	



PAVEMENT REMOVAL  
TOPSOIL EXCAVATION

FILE NAME = v:\2694\2694\kahaaf2.dgn  
USER NAME = bdecrane

DESIGNED -  
DRAWN -  
CHECKED -  
DATE -

REVISED -  
REVISED -  
REVISED -  
REVISED -

STATE OF ILLINOIS  
DEPARTMENT OF TRANSPORTATION

C.H. 7 (ELDAIMAN RD.) STAGE 2 CROSS SECTIONS

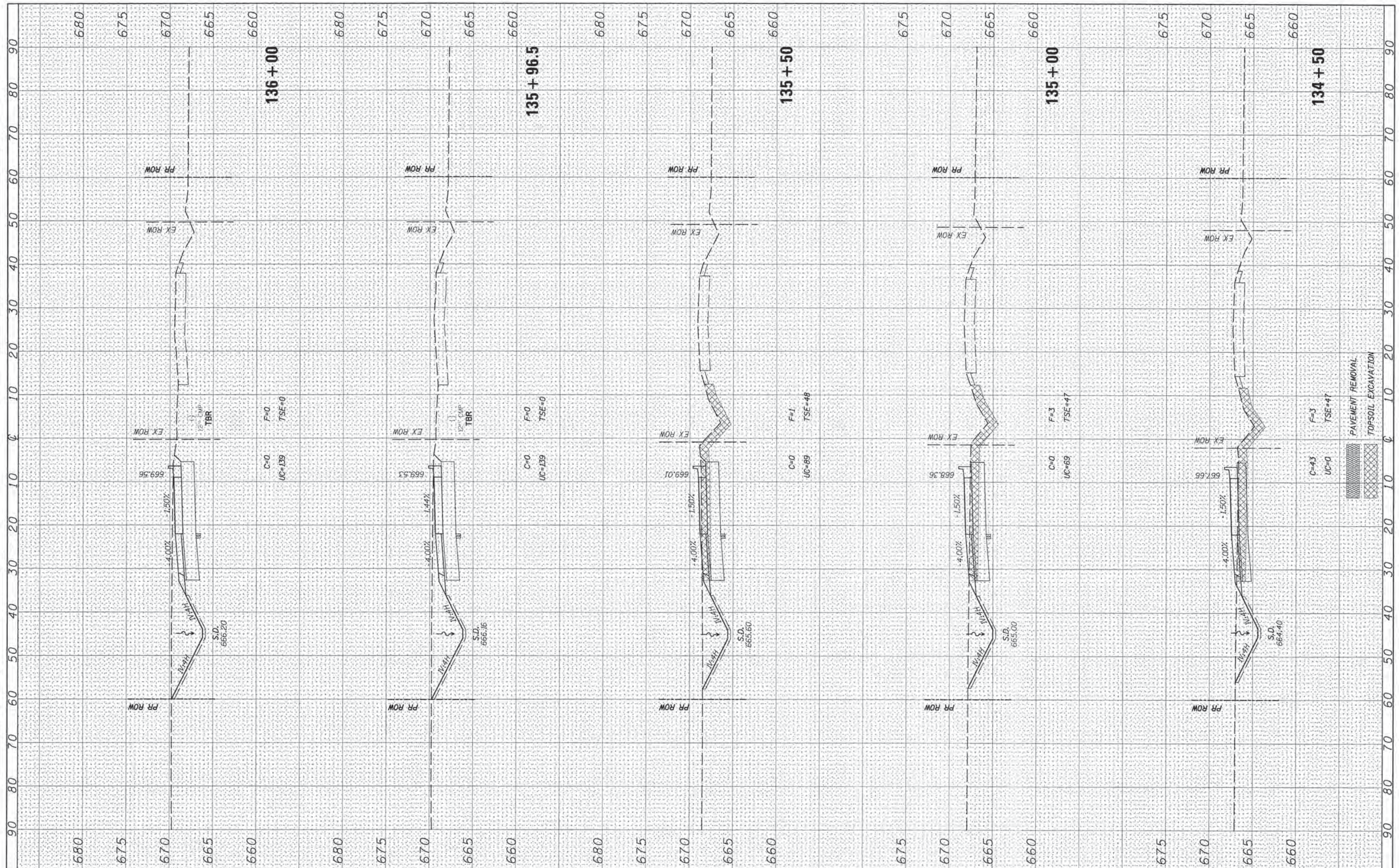
SCALE: H=10 V=5 SHEET NO. 25 OF 52 SHEETS STA. 132+00 TO STA. 134+00

F.A.U. RTE.	SECTION	COUNTY	TOTAL SHEETS	SHEET NO.
4000	07-00096-00-RP	KENDALL	230	148
CONTRACT NO. 87415				
FED. ROAD DIST. NO. ILLINOIS FED. AID PROJECT				



FINAL SURVEY	CHECKED	DATE
NOTE BOOK	PLOTTED	
NO.	TEMPLATE	
	AREAS	
	CHECKED	

ORIGINAL SURVEY	CHECKED	DATE
NOTE BOOK	PLOTTED	
NO.	TEMPLATE	
	AREAS	
	CHECKED	



FILE NAME = v:\2694\2694\sheet2.dgn  
 USER NAME = bdcroane  
 DESIGNED -  
 DRAWN -  
 CHECKED -  
 DATE -  
 PLOT SCALE = 1/8"=1'-0"  
 PLOT DATE = 11/17/2014

DESIGNED -	REVISED -
DRAWN -	REVISED -
CHECKED -	REVISED -
DATE -	REVISED -

**STATE OF ILLINOIS  
 DEPARTMENT OF TRANSPORTATION**

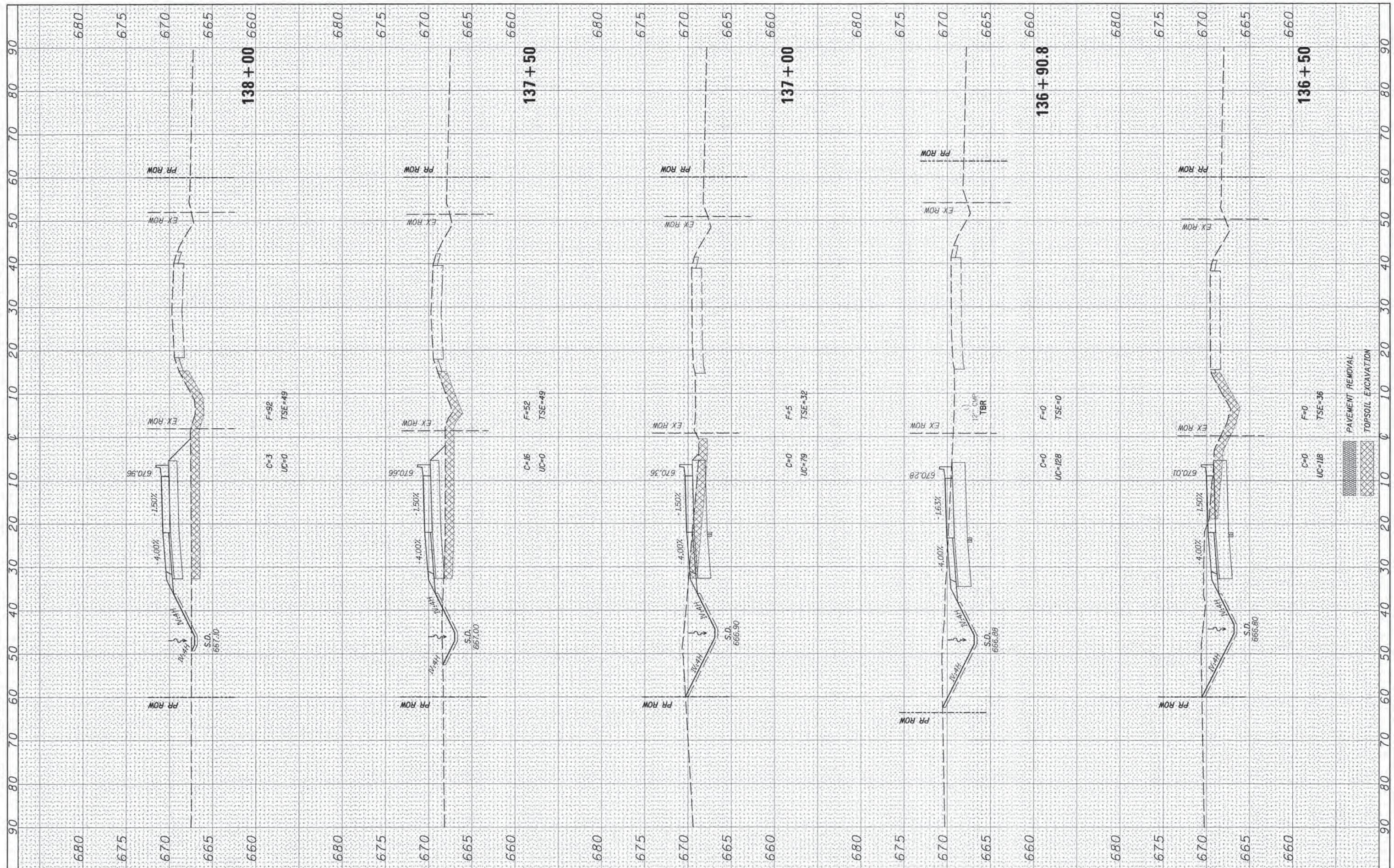
**C.H. 7 (ELDAMAIN RD.) STAGE 2 CROSS SECTIONS**  
 SCALE: H=10 V=5 SHEET NO. 26 OF 52 SHEETS STA. 134+50 TO STA. 136+00

F.A.U. RTE.	SECTION	COUNTY	TOTAL SHEETS	SHEET NO.
4000	07-00096-00-RP	KENDALL	230	149
FED. ROAD DIST. NO. [ILLINOIS] FED. AID PROJECT			CONTRACT NO. 87415	



FINAL SURVEY	SURVEYED	DATE
NOTE BOOK	PLOTTED	
NO.	TEMPLATE	
	AREAS CHECKED	

ORIGINAL SURVEY	SURVEYED	DATE
NOTE BOOK	PLOTTED	
NO.	TEMPLATE	
	AREAS CHECKED	



FILE NAME = y:\2694\2694\ahstaf2.dgn

USER NAME = bdecreene  
 FLOT SCALE = 1/8" = 100'-0"

DESIGNED -  
 DRAWN -  
 CHECKED -  
 DATE -

REVISED -  
 REVISED -  
 REVISED -  
 REVISED -

**STATE OF ILLINOIS  
 DEPARTMENT OF TRANSPORTATION**

**C.H. 7 (ELDAMAIN RD.) STAGE 2 CROSS SECTIONS**

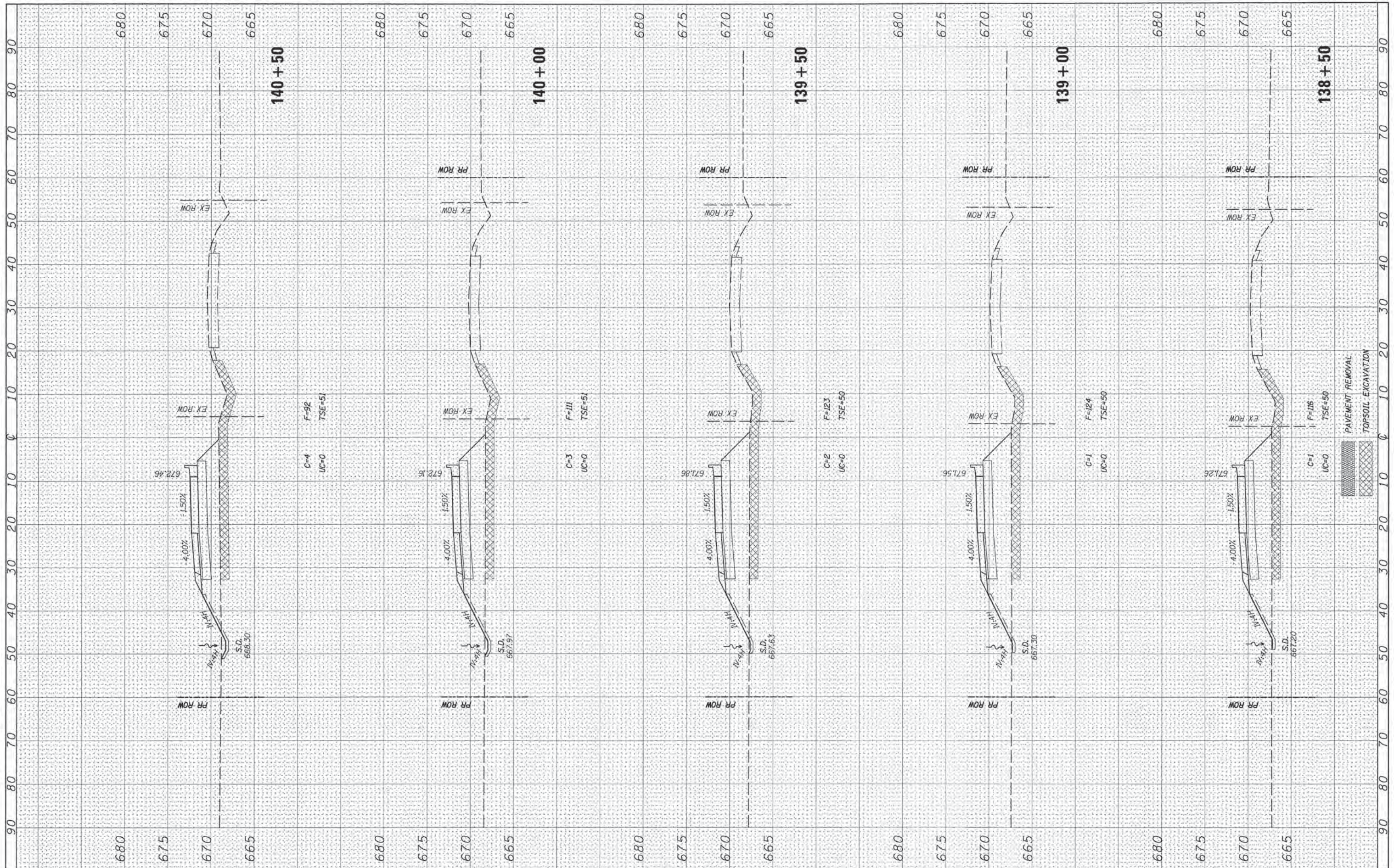
SCALE: H=10 V=5    SHEET NO. 27 OF 52 SHEETS    STA. 136+50    TO STA. 138+00

F.A.U. RTE.	SECTION	COUNTY	TOTAL SHEETS	SHEET NO.
4000	07-00096-00-RP	KENDALL	230	150
CONTRACT NO. 87415				
FED. ROAD DIST. NO.    ILLINOIS FED. AID PROJECT				



FINAL SURVEY	SURVEYED	DATE
SHIRLET	PLOTTED	
NOTE BOOK	TEMPLATE	
AREAS	CHECKED	
NO.		

ORIGINAL SURVEY	SURVEYED	DATE
NOTE BOOK	PLOTTED	
AREAS	TEMPLATE	
CHECKED		
NO.		



FILE NAME = \\2694\2694\shirlet2.dgn  
 USER NAME = bdecreane  
 DESIGNED -  
 DRAWN -  
 CHECKED -  
 DATE -

DESIGNED -  
 DRAWN -  
 CHECKED -  
 DATE -

REVISED -  
 REVISED -  
 REVISED -  
 REVISED -

**STATE OF ILLINOIS  
 DEPARTMENT OF TRANSPORTATION**

**C.H. 7 (ELDAMAIN RD.) STAGE 2 CROSS SECTIONS**

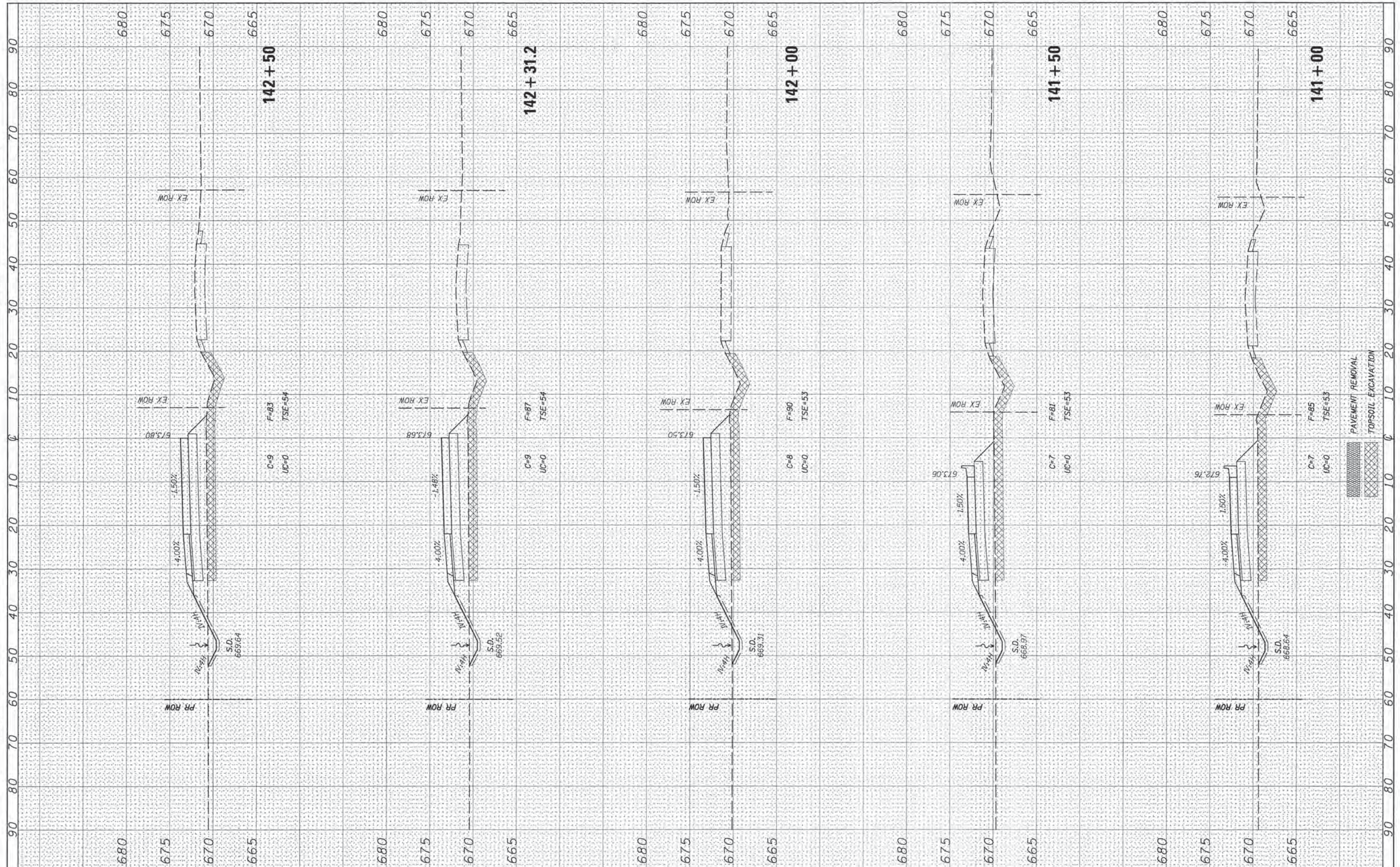
SCALE: H=10 V=5    SHEET NO. 28 OF 50 SHEETS    STA. 138+50    TO STA. 140+50

F.A.U. RTE.	SECTION	COUNTY	TOTAL SHEETS	SHEET NO.
4000	07-00096-00-RP	KENDALL	230	151
FED. ROAD DIST. NO. ILLINOIS FED. AID PROJECT			CONTRACT NO. 87415	



FINAL SURVEY	SUBMITTED	BY	DATE
SURVEY BOOK	PLOTTED		
NOTE BOOK	TEMPLATE		
NO.	AREAS CHECKED		

ORIGINAL SURVEY	SUBMITTED	BY	DATE
SURVEY BOOK	PLOTTED		
NOTE BOOK	TEMPLATE		
NO.	AREAS CHECKED		



FILE NAME = vs\2694\2694xstsf2.dgn

USER NAME = bdsprone  
 PLOT SCALE = 10,0000' / in.  
 PLOT DATE = 11/17/2014

DESIGNED	-	REVISED	-
DRAWN	-	REVISED	-
CHECKED	-	REVISED	-
DATE	-	REVISED	-

**STATE OF ILLINOIS  
DEPARTMENT OF TRANSPORTATION**

**C.H. 7 (ELDAMAIN RD.) STAGE 2 CROSS SECTIONS**

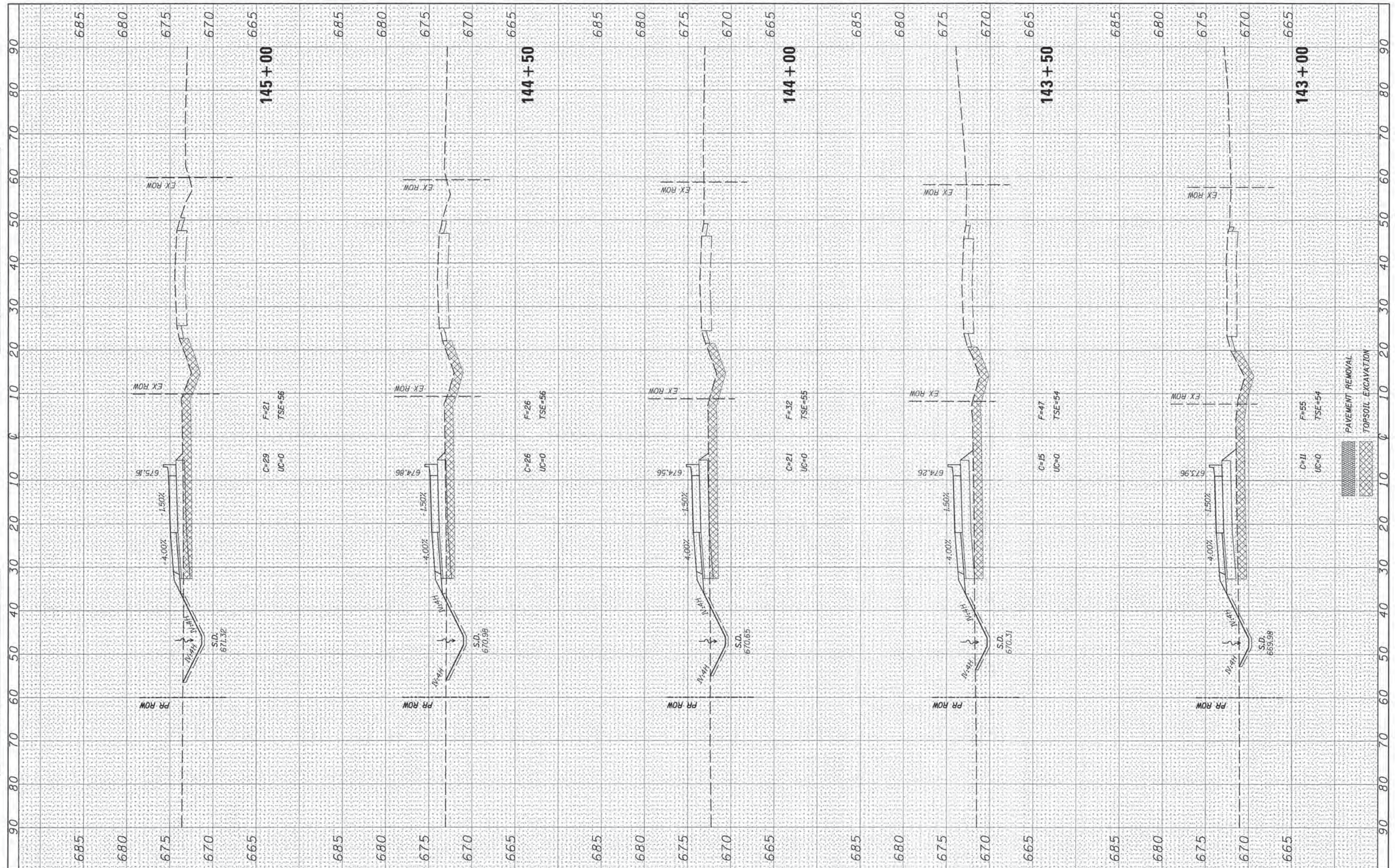
SCALE: H=10 V=5 SHEET NO. 29 OF 52 SHEETS STA. 141+00 TO STA. 142+50

F.A.U. RTE.	SECTION	COUNTY	TOTAL SHEETS	SHEET NO.
4000	07-00096-00-RP	KENDALL	230	152
FED. ROAD DIST. NO.		ILLINOIS FED. AID PROJECT		
		CONTRACT NO. 87415		



FINAL SURVEY	CONVERTED	DATE
NOTE BOOK	PLOTTED	BY
NO.	TEMPLATE	
	AREAS CHECKED	

ORIGINAL SURVEY	CONVERTED	DATE
NOTE BOOK	PLOTTED	BY
NO.	TEMPLATE	
	AREAS CHECKED	

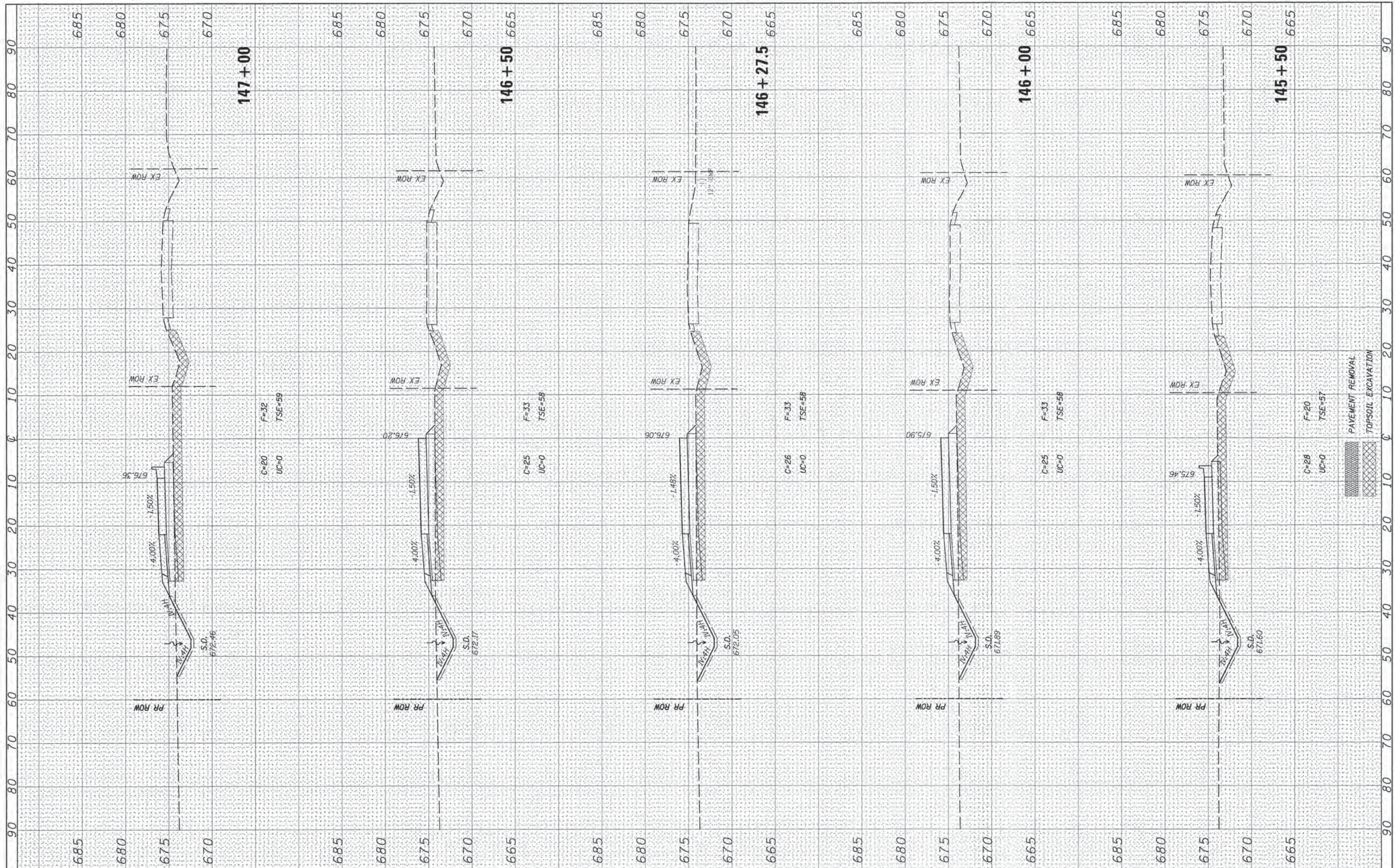


FILE NAME c:\2694\2694\shs2f2.dgn	USER NAME bdcraena	DESIGNED -	REVISED -	<b>STATE OF ILLINOIS</b> <b>DEPARTMENT OF TRANSPORTATION</b>	<b>C.H. 7 (ELDAMAIN RD.) STAGE 2 CROSS SECTIONS</b>			F.A.U. RTE. 4000	SECTION 07-00096-00-RP	COUNTY KENDALL	TOTAL SHEETS 230	SHEET NO. 153
	PLOT SCALE = 10,000' = 1"	DRAWN -	REVISED -		SCALE: H=10 V=5	SHEET NO. 30 OF 52 SHEETS	STA. 143+00	TO STA. 145+00	CONTRACT NO. 87415			
	PLOT DATE = 11/17/2014	CHECKED -	REVISED -						ILLINOIS FED. AID PROJECT			
		DATE -	REVISED -									



FINAL SURVEY	SURVEYED	BY	DATE
NOTE BOOK NO.	PLOTTED		
	TEMPLATE		
	AREAS CHECKED		

ORIGINAL SURVEY	SURVEYED	BY	DATE
NOTE BOOK NO.	PLOTTED		
	TEMPLATE		
	AREAS CHECKED		



FILE NAME = \\s2694\2694\kaha\2.dgn  
 USER NAME = bdcroome  
 PLLOT SCALE = 10.0000' / 1" = 100'  
 PLOT DATE = 11/17/2014

DESIGNED -  
 DRAWN -  
 CHECKED -  
 DATE -

REVISED -  
 REVISED -  
 REVISED -  
 REVISED -

DESIGNED -  
 DRAWN -  
 CHECKED -  
 DATE -

**STATE OF ILLINOIS**  
**DEPARTMENT OF TRANSPORTATION**

**C.H. 7 (ELDAMAIN RD.) STAGE 2 CROSS SECTIONS**  
 SCALE: H=10 V=5  
 SHEET NO. 31 OF 52 SHEETS  
 STA. 145+50 TO STA. 147+00

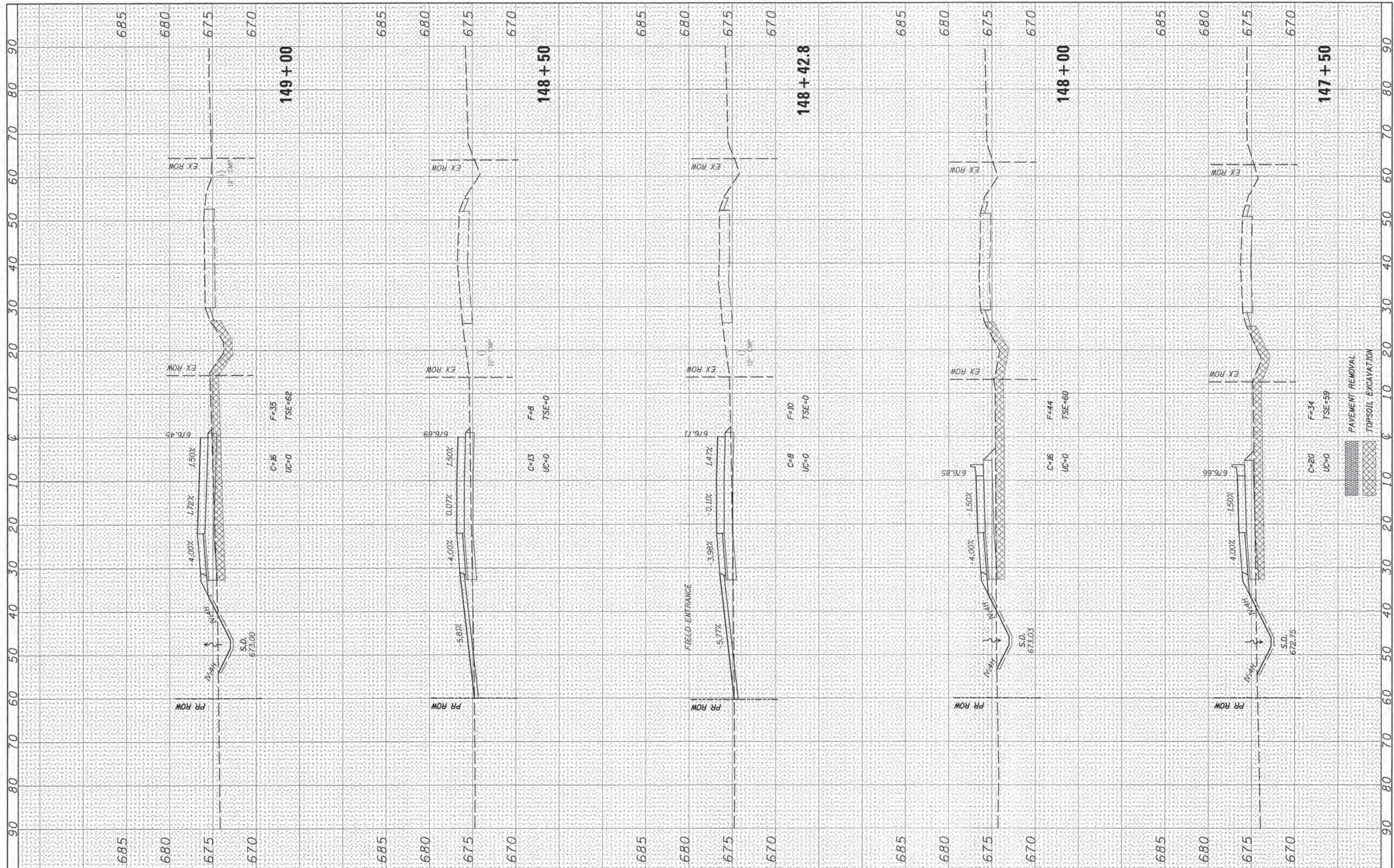
F.A.J. RTE.	SECTION	COUNTY	TOTAL SHEETS	SHEET NO.
4000	07-00096-00-RP	KENDALL	230	154
CONTRACT NO. 87415				
FED. ROAD DIST. NO. ILLINOIS FED. AID PROJECT				

PAVEMENT REMOVAL  
 TOPSOIL EXCAVATION



FINAL SURVEY	SURVEYED	BY	DATE
PLOTTED	PLOTTED		
NOTE BOOK	NOTE BOOK		
AREAS CHECKED	AREAS CHECKED		
NO.	NO.		

ORIGINAL SURVEY	SURVEYED	BY	DATE
PLOTTED	PLOTTED		
NOTE BOOK	NOTE BOOK		
AREAS CHECKED	AREAS CHECKED		
NO.	NO.		



FILE NAME = v:\2694\2694\kxstof2.dgn

USER NAME = bdecroane  
 PLOT SCALE = 18.0000' / 1" / 31.5  
 PLOT DATE = 11/17/2014

DESIGNED -  
 DRAWN -  
 CHECKED -  
 DATE -

REVISED -  
 REVISED -  
 REVISED -  
 REVISED -

STATE OF ILLINOIS  
 DEPARTMENT OF TRANSPORTATION

C.H. 7 (ELDAMAIN RD.) STAGE 2 CROSS SECTIONS

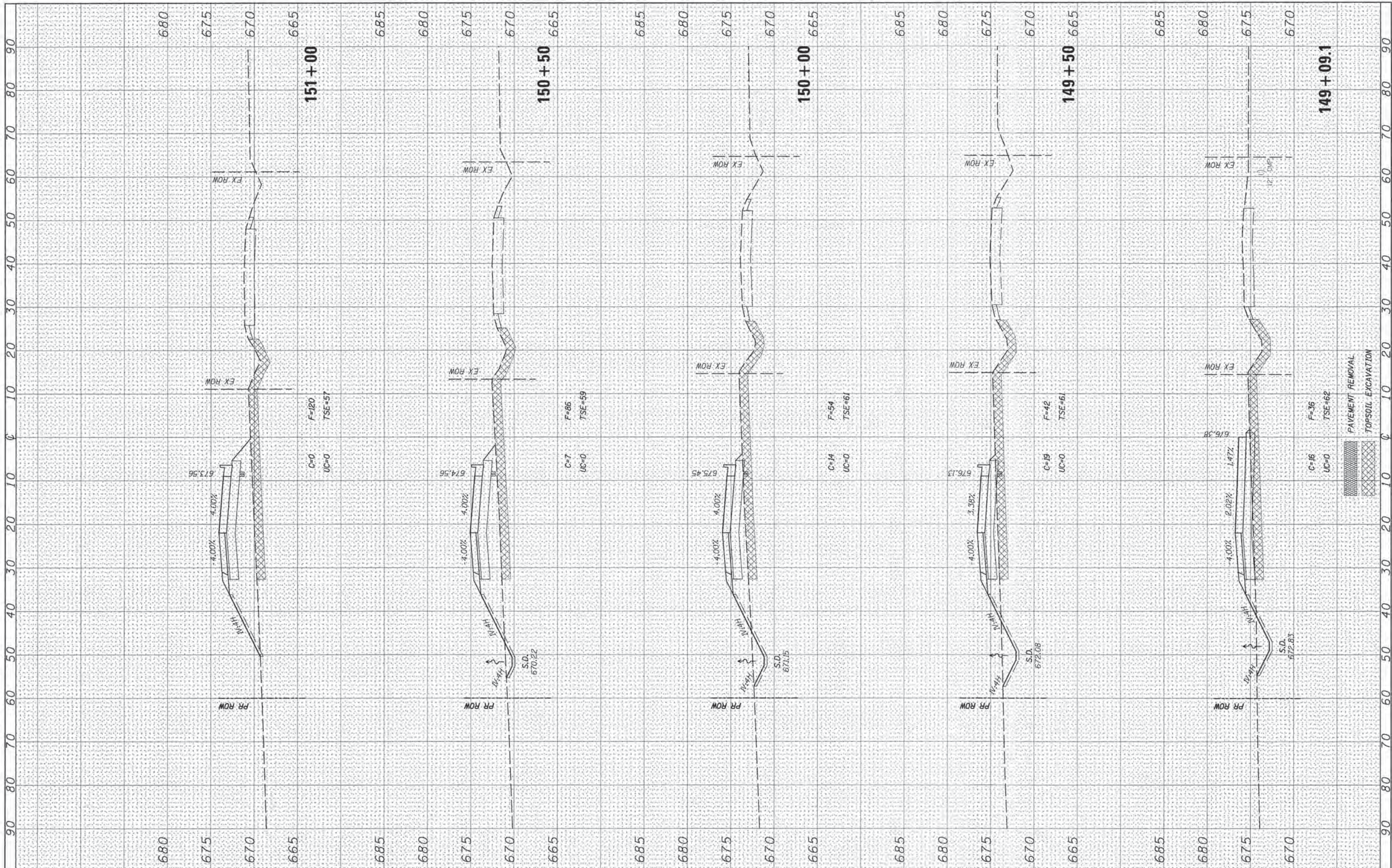
SCALE: H=10 V=5 SHEET NO. 32 OF 52 SHEETS STA. 147+50 TO STA. 149+00

F.A.J. RTE.	SECTION	COUNTY	TOTAL SHEETS	SHEET NO.
4000	07-00096-00-RP	KENDALL	230	155
CONTRACT NO. 87415				
FED. ROAD DIST. NO. ILLINOIS FED. AID PROJECT				



FINAL SURVEY	BY	DATE
SURVEYED		
PLOTTED		
TEMPLATE		
AREAS		
CHECKED		

ORIGINAL SURVEY	BY	DATE
SURVEYED		
PLOTTED		
TEMPLATE		
AREAS		
CHECKED		



FILE NAME = v:\2694\2694\shfts2.dgn  
 USER NAME = bdecraine  
 DESIGNED -  
 DRAWN -  
 CHECKED -  
 DATE -

DESIGNED -  
 DRAWN -  
 CHECKED -  
 DATE -

DESIGNED -  
 DRAWN -  
 CHECKED -  
 DATE -

DESIGNED -  
 DRAWN -  
 CHECKED -  
 DATE -

**STATE OF ILLINOIS  
 DEPARTMENT OF TRANSPORTATION**

**C.H. 7 (ELDAMAIN RD.) STAGE 2 CROSS SECTIONS**

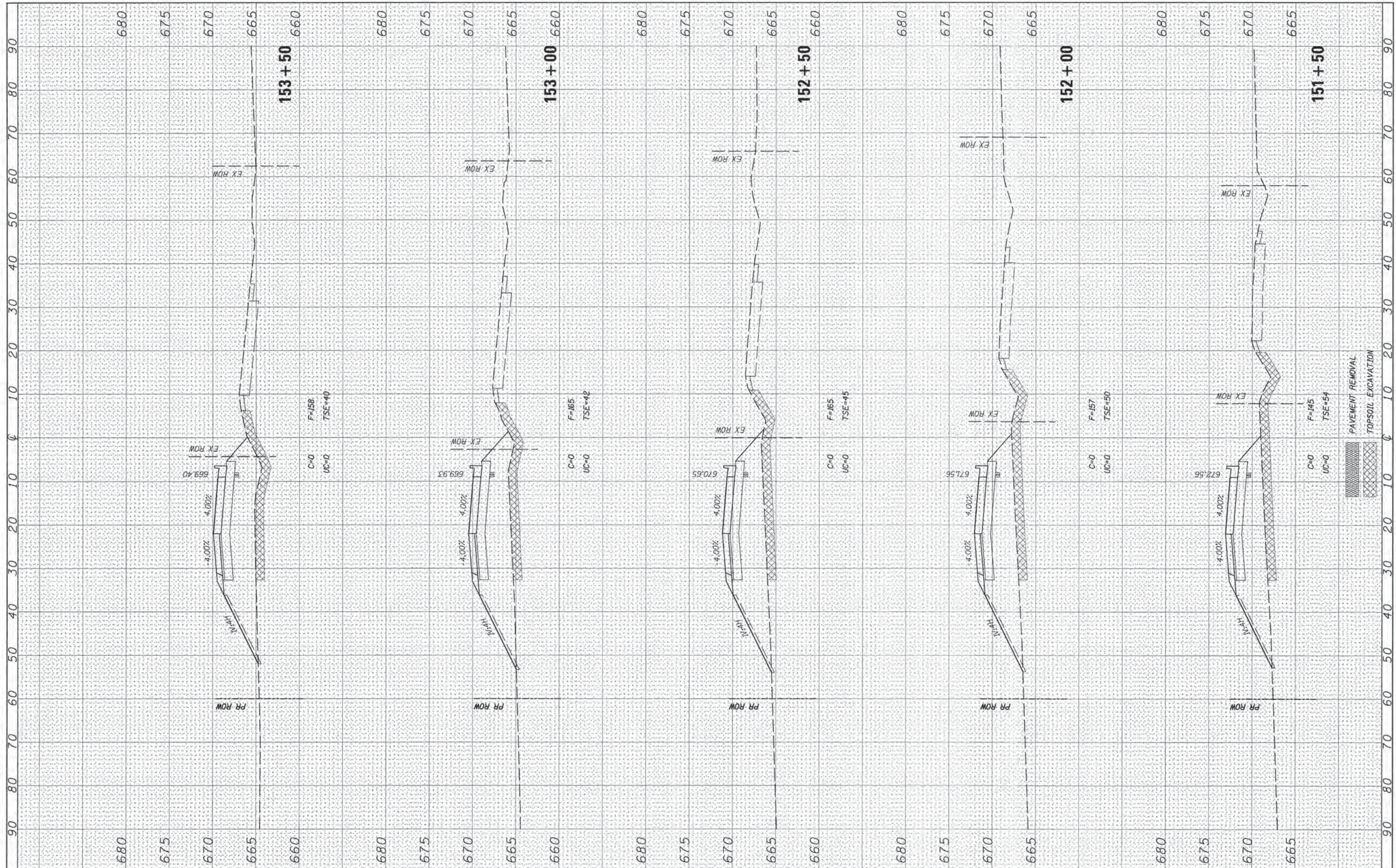
SCALE: H=10 V=5    SHEET NO. 33 OF 52 SHEETS    STA. 149+09.1 TO STA. 151+00

F.A.U. RTE.	SECTION	COUNTY	TOTAL SHEETS	SHEET NO.
4000	07-00096-00-RP	KENDALL	230	156
FED. ROAD DIST. NO. ILLINOIS FED. AID PROJECT			CONTRACT NO. 87415	



FINAL SURVEY	SURVEYED	DATE
NOTE BOOK	PLOTTED	
NO.	TEMPLATE	
	AREAS CHECKED	

ORIGINAL SURVEY	SURVEYED	DATE
NOTE BOOK	PLOTTED	
NO.	TEMPLATE	
	AREAS CHECKED	



FILE NAME =  
v:\2694\2694\ashtc\2.dgn

USER NAME = bdcraane  
 PLOT SCALE = 10.0000' = 1" =  
 PLOT DATE = 11/17/2014

DESIGNED	-	REVISED	-
DRAWN	-	REVISED	-
CHECKED	-	REVISED	-
DATE	-	REVISED	-

**STATE OF ILLINOIS  
DEPARTMENT OF TRANSPORTATION**

**C.H. 7 (ELDAMAIN RD.) STAGE 2 CROSS SECTIONS**

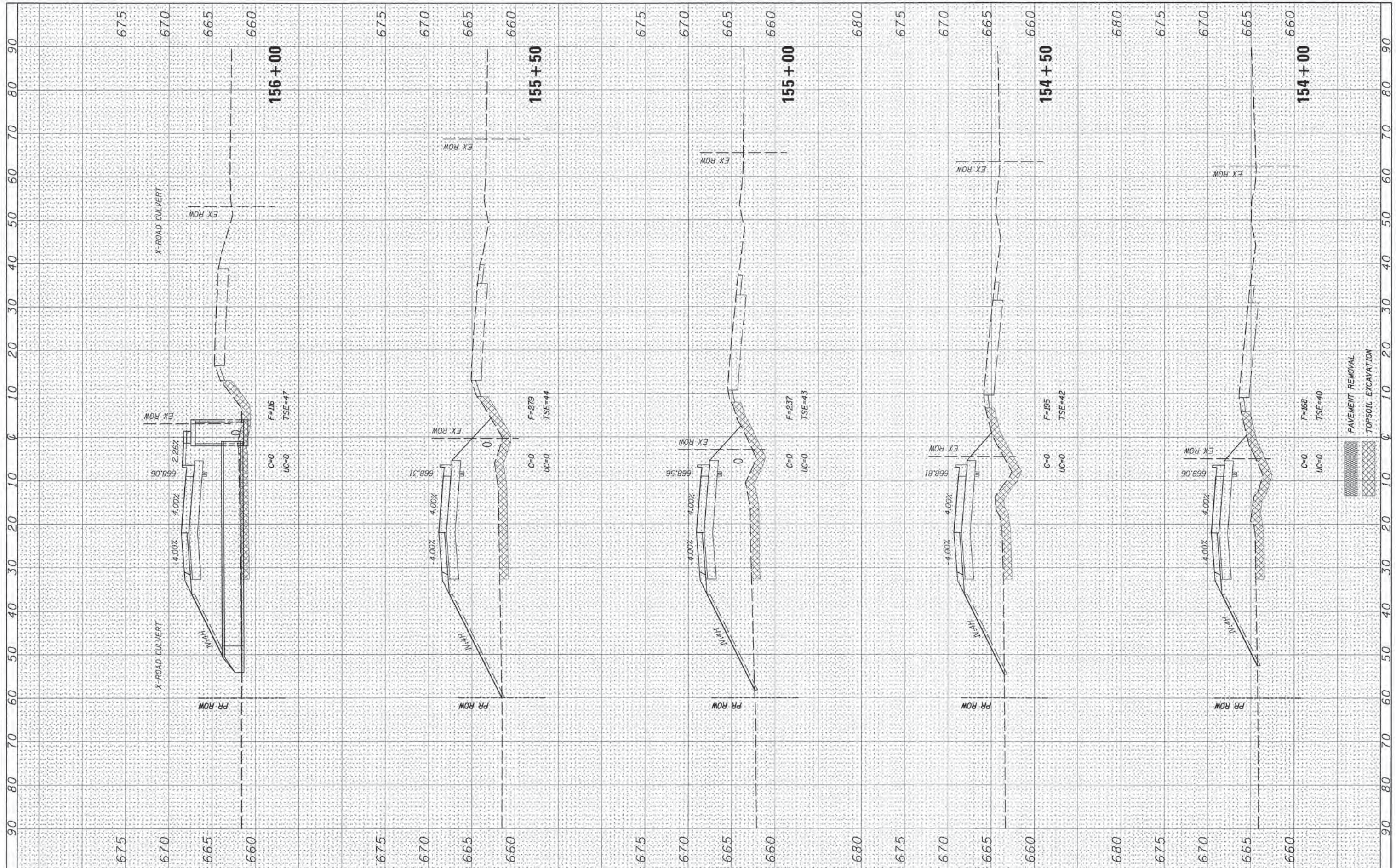
SCALE: H=10 V=5    SHEET NO. 34 OF 52 SHEETS    STA. 151+50    TO STA. 153+50

F.A.U. RTE.	SECTION	COUNTY	TOTAL SHEETS	SHEET NO.
4000	07-00096-00-RP	KENDALL	230	157
FED. ROAD DIST. NO.				ILLINOIS FED. AID PROJECT
				CONTRACT NO. 87415



FINAL SURVEY	SURVEYED	BY	DATE
NOTE BOOK	PLOTTED		
NO.	TEMPLATE		
	AREAS CHECKED		

ORIGINAL SURVEY	SURVEYED	BY	DATE
NOTE BOOK	PLOTTED		
NO.	TEMPLATE		
	AREAS CHECKED		



FILE NAME = v:\2694\2694shatsf2.dgn  
 USER NAME = bdecrane  
 PLOT SCALE = 10.0000' / in.  
 PLOT DATE = 11/17/2014

DESIGNED -  
 DRAWN -  
 CHECKED -  
 DATE -

REVISED -  
 REVISED -  
 REVISED -  
 REVISED -

**STATE OF ILLINOIS  
 DEPARTMENT OF TRANSPORTATION**

**C.H. 7 (ELDAMAIN RD.) STAGE 2 CROSS SECTIONS**

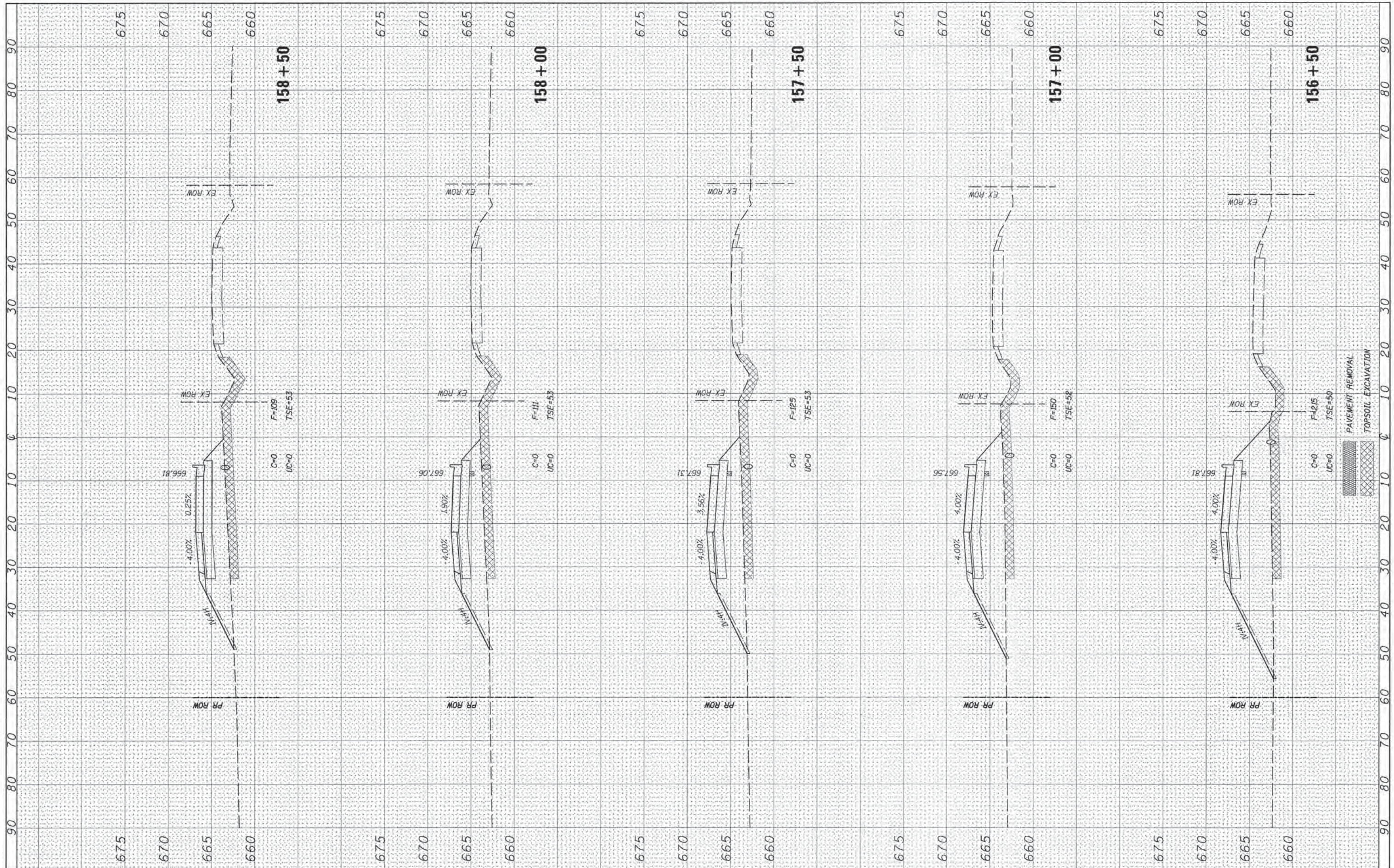
SCALE: H=10 V=5 SHEET NO. 35 OF 52 SHEETS STA. 154+00 TO STA. 156+00

F.A.U. RTE.	SECTION	COUNTY	TOTAL SHEETS	SHEET NO.
4000	07-00096-00-RR	KENDALL	230	158
FED. ROAD DIST. NO.			ILLINOIS FED. AID PROJECT	
CONTRACT NO.			87415	



FINAL	SUBMITTED	BY	DATE
SURVEY	PLOTTED		
NOTE BOOK	TEMPLATE		
NO.	AREAS CHECKED		

ORIGINAL	DATE
SURVEY	
NOTE BOOK	
NO.	



FILE NAME = \\12694\2694\shaf2.dgn  
 USER NAME = bdecrane  
 PLOT SCALE = 10.0000' / in.  
 PLOT DATE = 11/17/2014

DESIGNED -  
 DRAWN -  
 CHECKED -  
 DATE -

REVISED -  
 REVISED -  
 REVISED -  
 REVISED -

**STATE OF ILLINOIS  
 DEPARTMENT OF TRANSPORTATION**

**C.H. 7 (ELDAMAIN RD.) STAGE 2 CROSS SECTIONS**

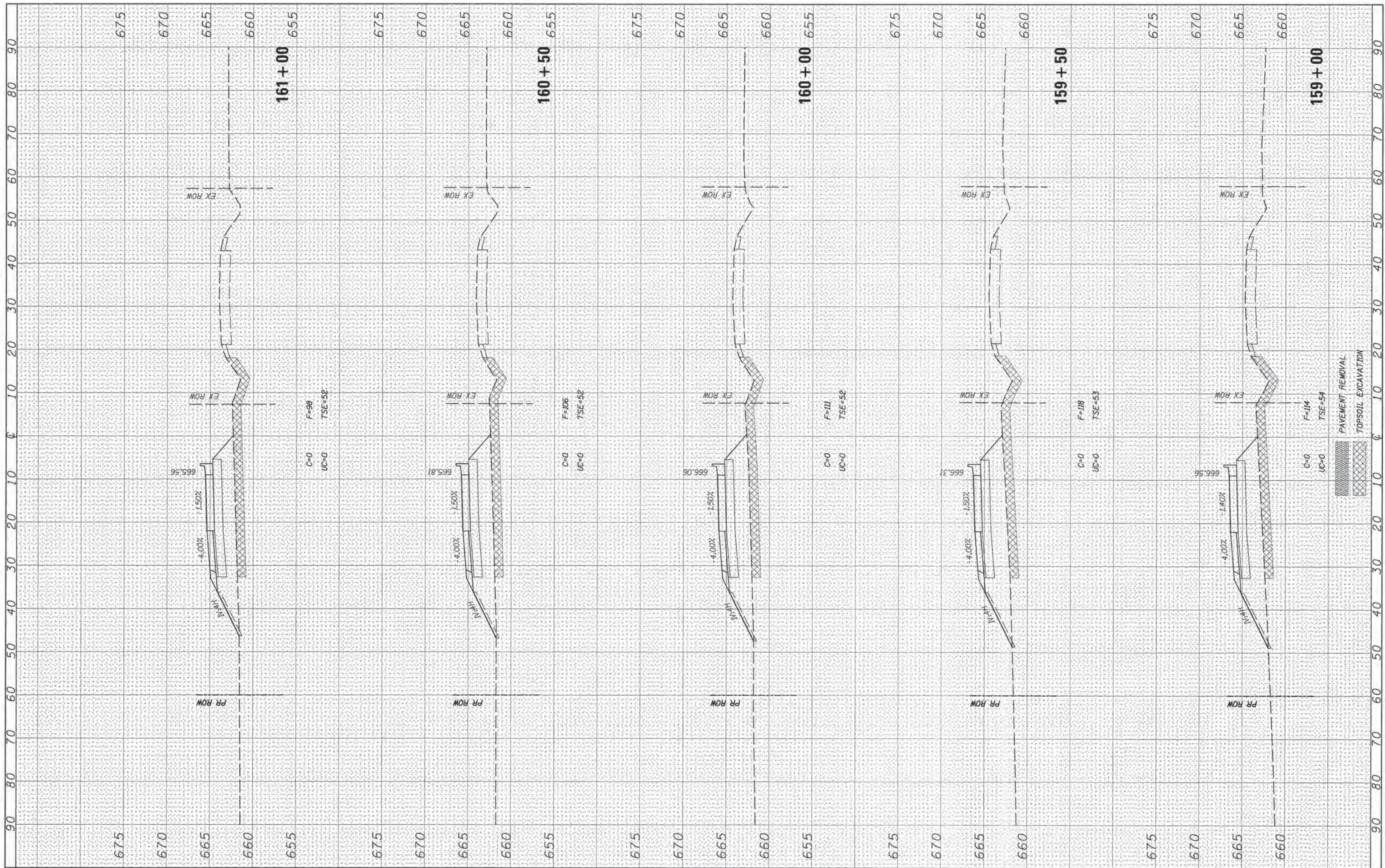
SCALE: H=10 V=5 SHEET NO. 36 OF 52 SHEETS STA. 156+50 TO STA. 158+50

F.A.U. RTE.	SECTION	COUNTY	TOTAL SHEETS	SHEET NO.
4000	07-00096-00-RP	KENDALL	230	159
FED. ROAD DIST. NO.	ILLINOIS FED. AID PROJECT		CONTRACT NO.	87415



FINAL SURVEY	SURVEYED	BT	DATE
NOTE BOOK	PLOTTED		
NO.	TEMP. DATE		
	AREAS CHECKED		
	AREAS CHECKED		

ORIGINAL SURVEY	SURVEYED	BT	DATE
NOTE BOOK	PLOTTED		
NO.	TEMP. DATE		
	AREAS CHECKED		
	AREAS CHECKED		



FILE NAME = v:\2694\2694xhsta12.dgn  
 USER NAME = bdecrane  
 DESIGNED -  
 DRAWN -  
 CHECKED -  
 DATE - 11/17/2014

REVISIONS  
 REVISED -  
 REVISED -  
 REVISED -  
 REVISED -

STATE OF ILLINOIS  
 DEPARTMENT OF TRANSPORTATION

C.H. 7 (ELDAMAIN RD.) STAGE 2 CROSS SECTIONS  
 SCALE: H=10 V=5  
 SHEET NO. 37 OF 52 SHEETS  
 STA. 159+00 TO STA. 161+00

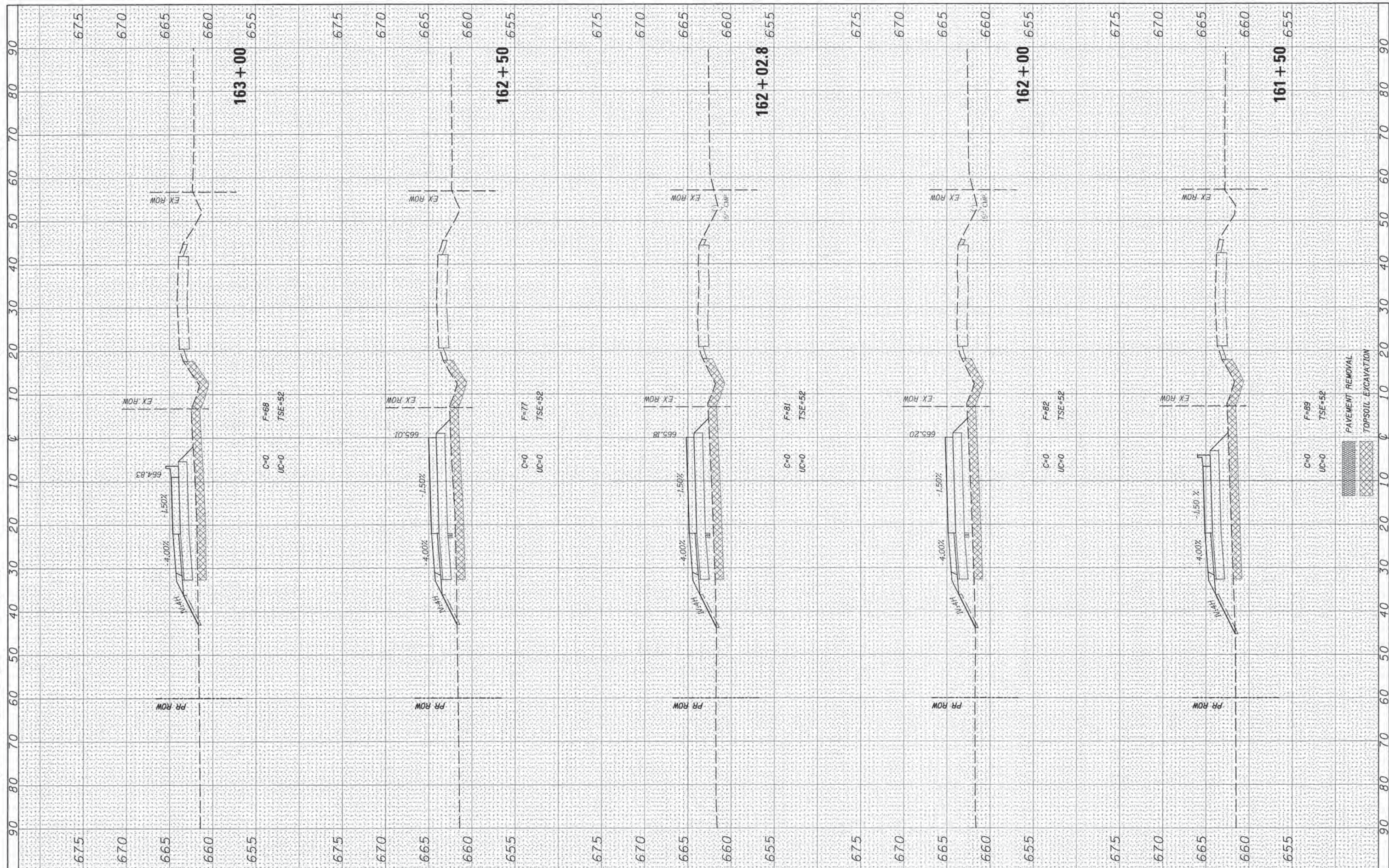
F.A.U. RTE.	SECTION	COUNTY	TOTAL SHEETS	SHEET NO.
4000	07-00096-00-RP	KENDALL	230	160
FED. ROAD DIST. NO.			ILLINOIS FED. AID PROJECT	

CONTRACT NO. 87415



FINAL SURVEY NO.	SURVEYED	BY	DATE
NOTE BOOK	PLOTTED		
AREAS CHECKED	TEMPLATE		
	AREAS CHECKED		

ORIGINAL SURVEY NO.	SURVEYED	BY	DATE
NOTE BOOK	PLOTTED		
AREAS CHECKED	TEMPLATE		
	AREAS CHECKED		



FILE NAME = v:\2694\2694\chta72.dgn  
 USER NAME = bdcroone  
 PLOT SCALE = 10.0000' / 1" / 31.68  
 PLOT DATE = 11/17/2014

DESIGNED -  
 DRAWN -  
 CHECKED -  
 DATE -

REVISED -  
 REVISED -  
 REVISED -  
 REVISED -

**STATE OF ILLINOIS  
 DEPARTMENT OF TRANSPORTATION**

**C.H. 7 (ELDAMAIN RD.) STAGE 2 CROSS SECTIONS**

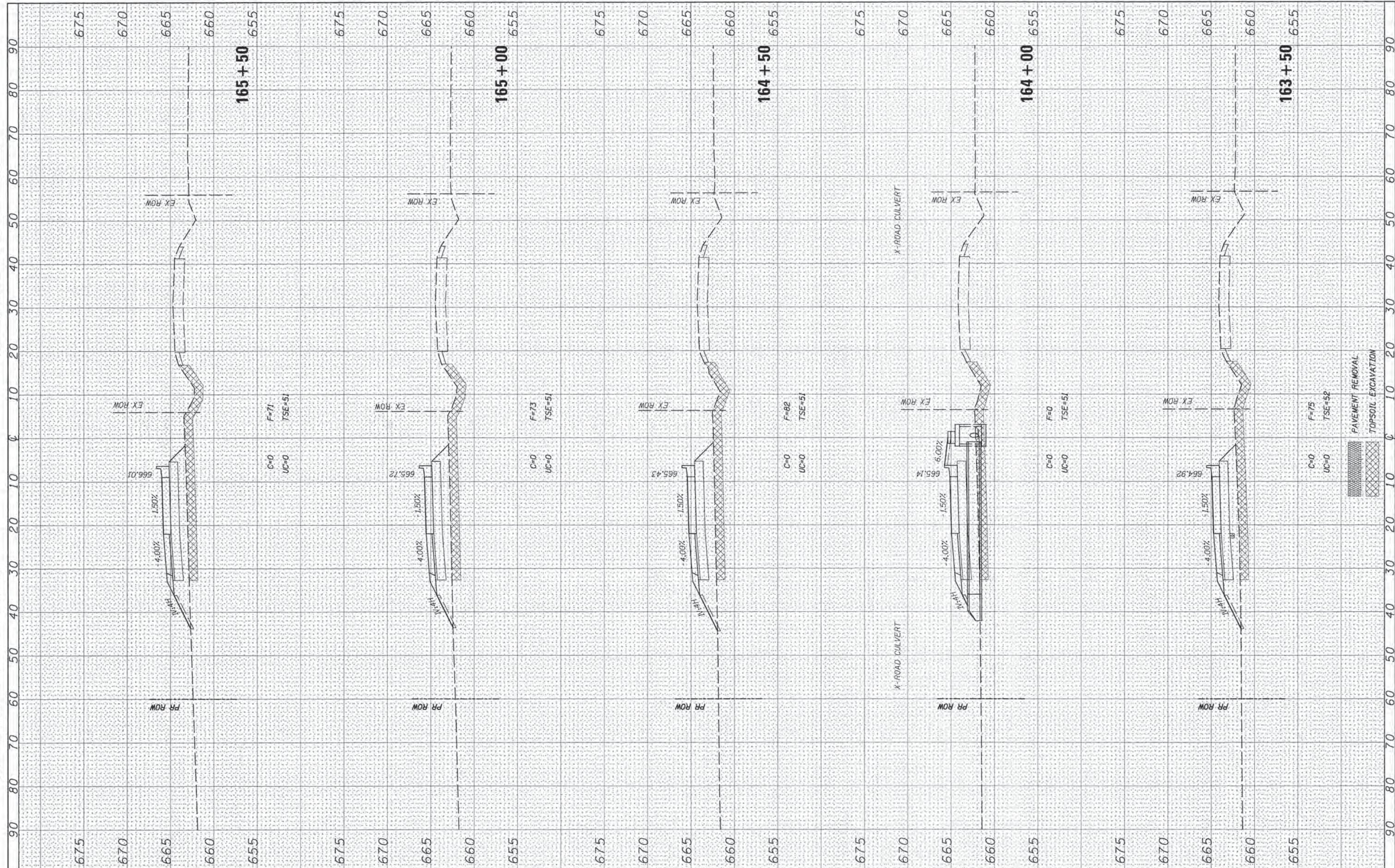
SCALE: H=10 V=5 SHEET NO. 38 OF 52 SHEETS STA. 161+50 TO STA. 163+00

F.A.U. RTE. 4000	SECTION 07-00096-00-RP	COUNTY KENDALL	TOTAL SHEETS 230	SHEET NO. 161
FED. ROAD DIST. NO.		ILLINOIS FED. AID PROJECT		
CONTRACT NO. 87415				



FINAL SURVEY	SURVEYED	DATE
NOTE BOOK	PLOTTED	
NO.	TEMPLATE	
	AREAS CHECKED	

ORIGINAL SURVEY	SURVEYED	DATE
NOTE BOOK	PLOTTED	
NO.	TEMPLATE	
	AREAS CHECKED	



FILE NAME =  
 v:\2694\2694xshstf2.dgn

USER NAME = bdecrone  
 RLOT SCALE = 10.0000' / 1" =  
 RLOT DATE = 11/17/2014

DESIGNED	-	REVISED	-
DRAWN	-	REVISED	-
CHECKED	-	REVISED	-
DATE	-	REVISED	-

**STATE OF ILLINOIS  
 DEPARTMENT OF TRANSPORTATION**

**C.H. 7 (ELDAMAIN RD.) STAGE 2 CROSS SECTIONS**

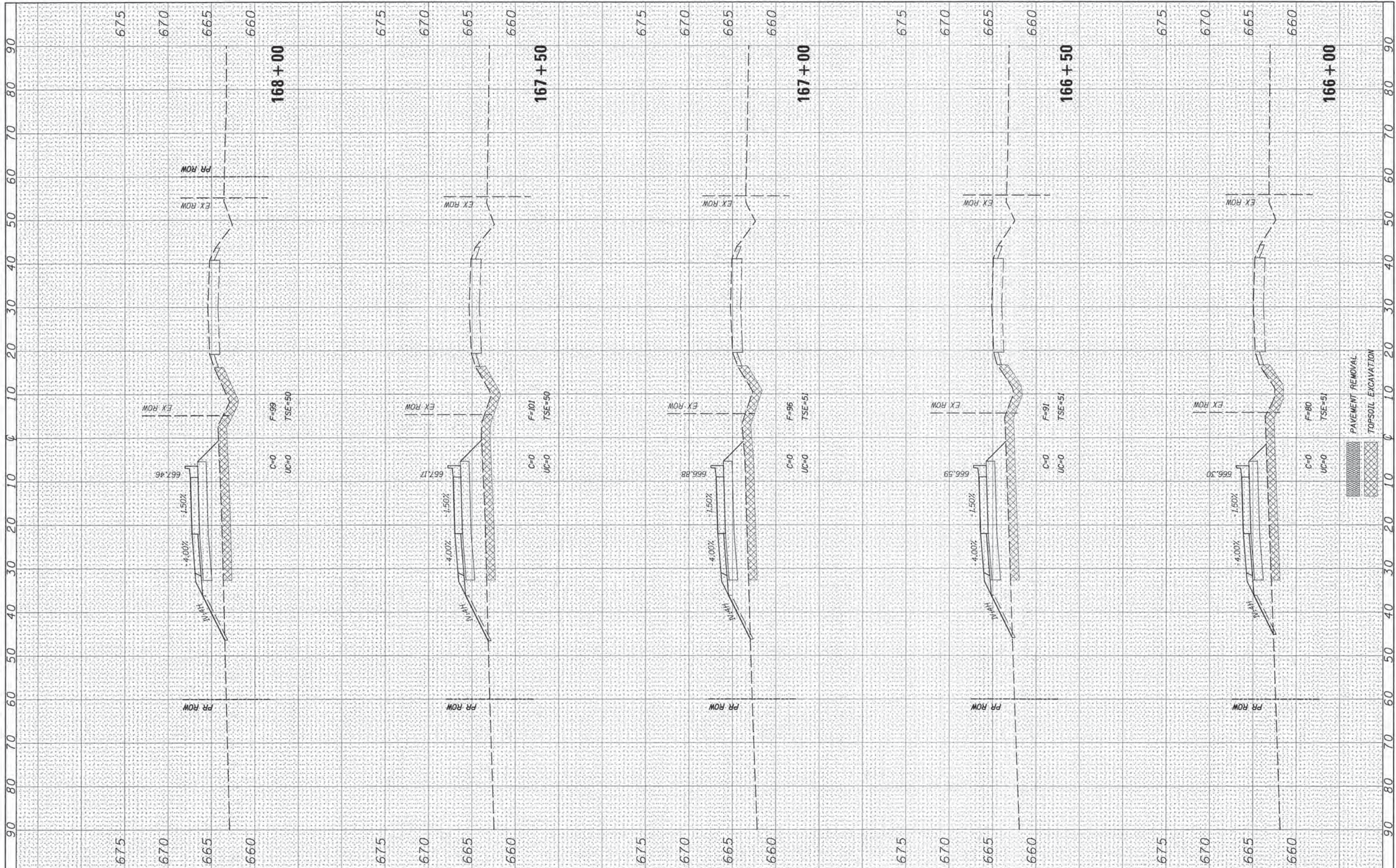
SCALE: H=10 V=5    SHEET NO. 39 OF 52 SHEETS    STA. 163+50    TO STA. 165+50

F.A.U. RTE.	SECTION	COUNTY	TOTAL SHEETS	SHEET NO.
4000	07-00096-00-RP	KENDALL	230	162
FED. ROAD DIST. NO. [ILLINOIS] FED. AID PROJECT				CONTRACT NO. 87415



FINAL	SURVEYED	BY	DATE
SHEET	PLOTTED		
NOTE BOOK	TEMPLATE		
NO.	AREAS CHECKED		

ORIGINAL	SURVEYED	BY	DATE
SHEET	PLOTTED		
NOTE BOOK	TEMPLATE		
NO.	AREAS CHECKED		



PAVEMENT REMOVAL  
TOPSOIL EXCAVATION

FILE NAME =  
s:\2694\2694\kshaf2.dgn

USER NAME = bdeorone  
DESIGNED =  
DRAWN =  
CHECKED =  
DATE = 11/17/2014

REVISOR =  
REVISIONS =  
REVISIONS =  
REVISIONS =

STATE OF ILLINOIS  
DEPARTMENT OF TRANSPORTATION

C.H. 7 (ELDAMAIN RD.) STAGE 2 CROSS SECTIONS

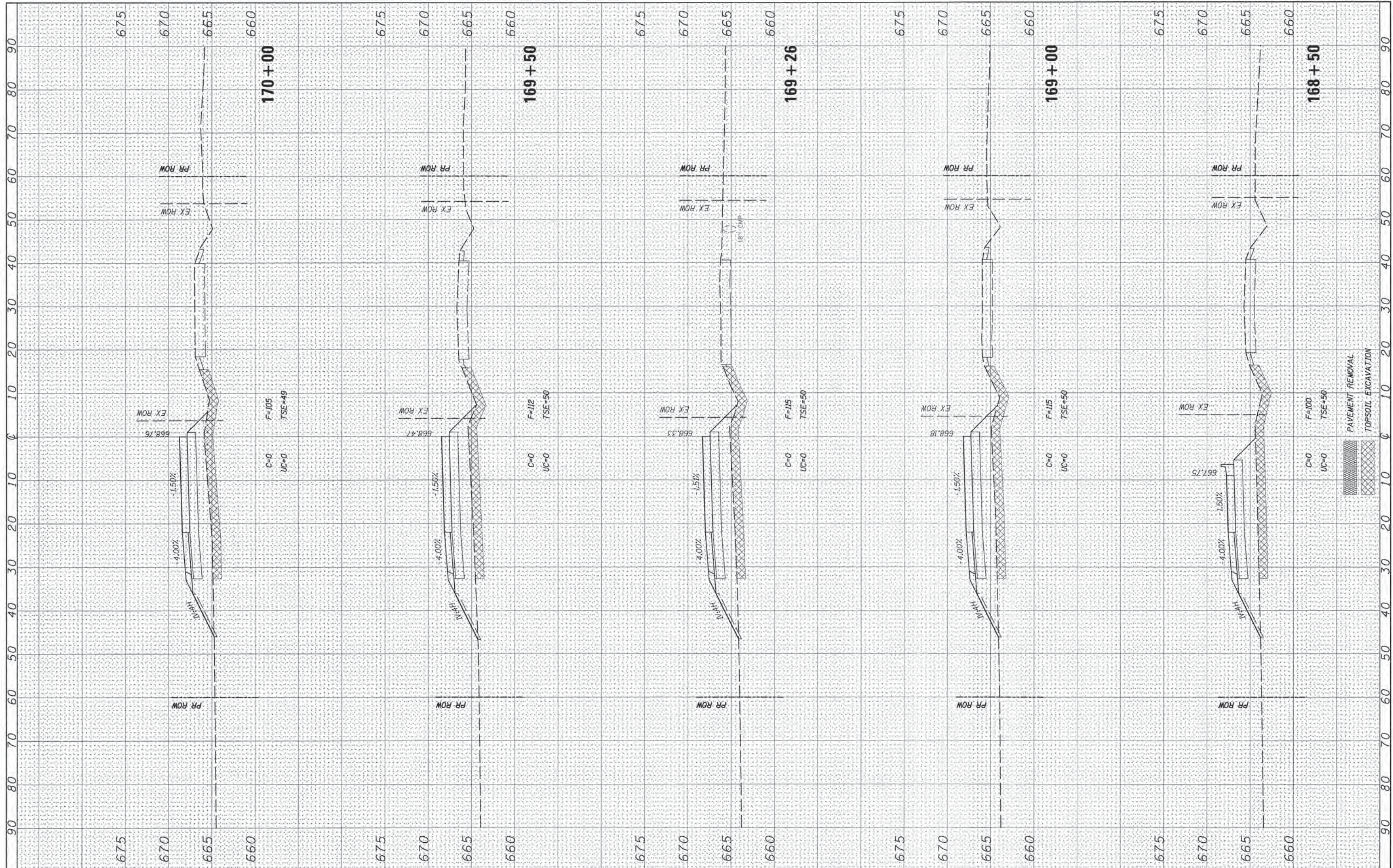
SCALE: H=10 V=5 SHEET NO. 40 OF 52 SHEETS STA. 166+00 TO STA. 168+00

F.A.J.	SECTION	COUNTY	TOTAL	SHEET
RTE.	07-00096-00-RP	KENDALL	SHEETS	NO.
4000			230	163
FED. ROAD DIST. NO. ILLINOIS FED. AID PROJECT			CONTRACT NO. 87415	



FINAL SURVEY	SURVEYED	BY	DATE
NOTE BOOK	PLOTTED		
AREAS CHECKED	TEMPLATE		
NO.	AREAS CHECKED		

ORIGINAL SURVEY	SURVEYED	BY	DATE
NOTE BOOK	PLOTTED		
AREAS CHECKED	TEMPLATE		
NO.	AREAS CHECKED		



FILE NAME =  
 \\2694\2694\shsa\F2.dgn

USER NAME = bdeoraeh  
 DESIGNED =  
 DRAWN =  
 CHECKED =  
 DATE =

DESIGNED =  
 DRAWN =  
 CHECKED =  
 DATE =

REVISED =  
 REVISED =  
 REVISED =  
 REVISED =

**STATE OF ILLINOIS  
 DEPARTMENT OF TRANSPORTATION**

**C.H. 7 (ELDAMAIN RD.) STAGE 2 CROSS SECTIONS**

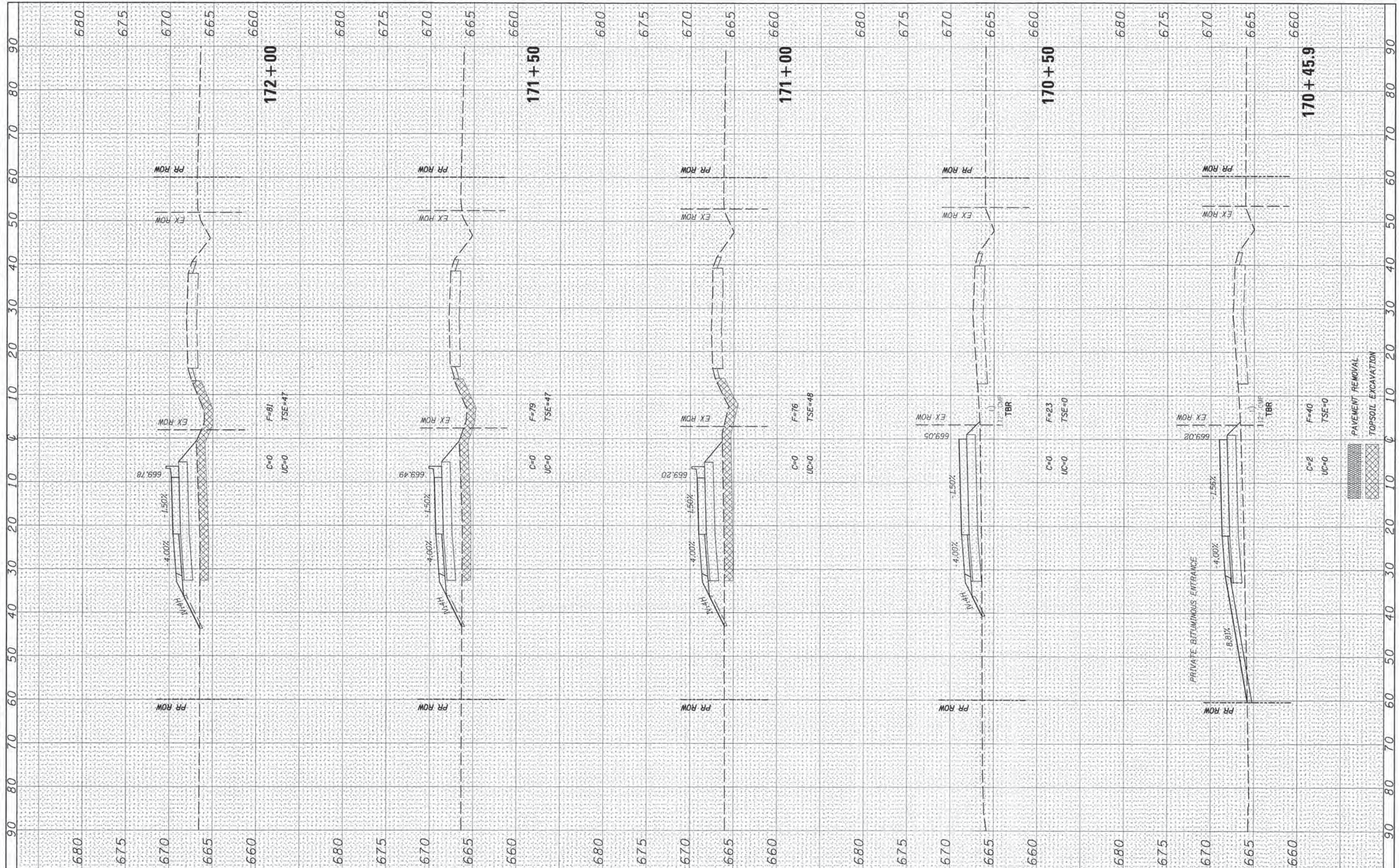
SCALE: H=10 V=5 SHEET NO. 41 OF 52 SHEETS STA. 168+50 TO STA. 170+00

F.A.U. RTE.	SECTION	COUNTY	TOTAL SHEETS	SHEET NO.
4000	07-00096-00-RP	KENDALL	230	164
FED. ROAD DIST. NO.			ILLINOIS FED. AID PROJECT	
			CONTRACT NO. 87415	



FINAL SURVEY	SURVEYED	BY	DATE
NOTE BOOK	PLOTTED		
NO.	AREAS CHECKED		

ORIGINAL SURVEY	SURVEYED	BY	DATE
NOTE BOOK	PLOTTED		
NO.	AREAS CHECKED		



FILE NAME = v:\2694\2694xshs\F2.dgn  
 USER NAME = bdcroone  
 PLLOT SCALE = 10.0000 % / in.  
 PLOT DATE = 11/17/2014

DESIGNED	-	REVISED	-
DRAWN	-	REVISED	-
CHECKED	-	REVISED	-
DATE	-	REVISED	-

**STATE OF ILLINOIS  
DEPARTMENT OF TRANSPORTATION**

**C.H. 7 (ELDAIMAN RD.) STAGE 2 CROSS SECTIONS**

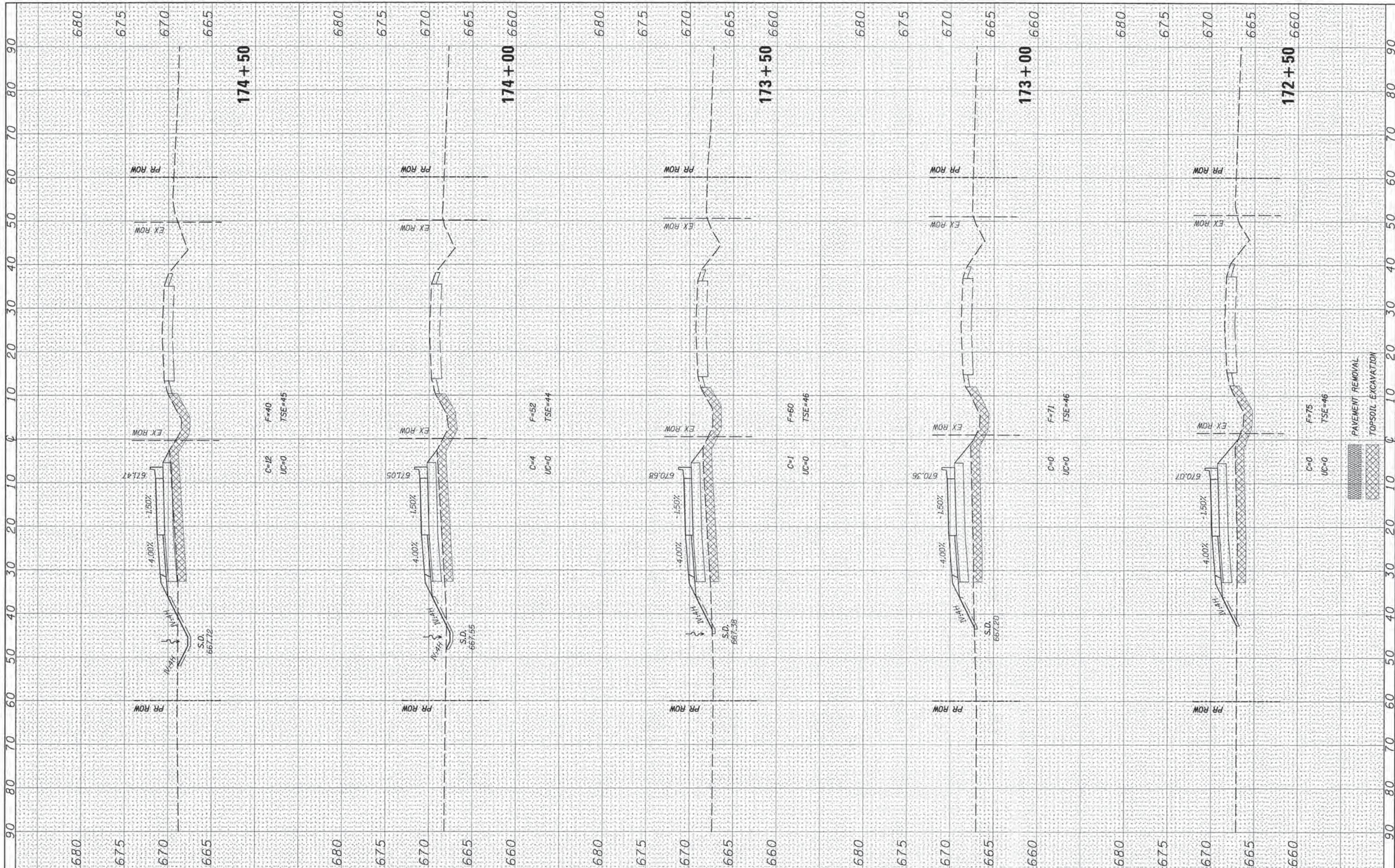
SCALE: H=10 V=5 SHEET NO. 42 OF 52 SHEETS STA. 170+45.9 TO STA. 172+00

F.A.U. RTE.	SECTION	COUNTY	TOTAL SHEETS	SHEET NO.
4000	07-00096-00-RP	KENDALL	230	165
CONTRACT NO. 87415				
FED. ROAD DIST. NO.		ILLINOIS FED. AID PROJECT		



FINAL SURVEY	SURVEYED	BY	DATE
NOTE BOOK NO.	PLOTTED		
	TEMPLATE		
	AREAS CHECKED		

ORIGINAL SURVEY	SURVEYED	BY	DATE
NOTE BOOK NO.	PLOTTED		
	TEMPLATE		
	AREAS CHECKED		



FILE NAME = \\2694\2694\shs\sf2.dgn  
 USER NAME = bdeorone  
 DESIGNED -  
 DRAWN -  
 CHECKED -  
 DATE -

DESIGNED -  
 DRAWN -  
 CHECKED -  
 DATE -

REVISED -  
 REVISED -  
 REVISED -  
 REVISED -

REVISED -  
 REVISED -  
 REVISED -  
 REVISED -

**STATE OF ILLINOIS  
 DEPARTMENT OF TRANSPORTATION**

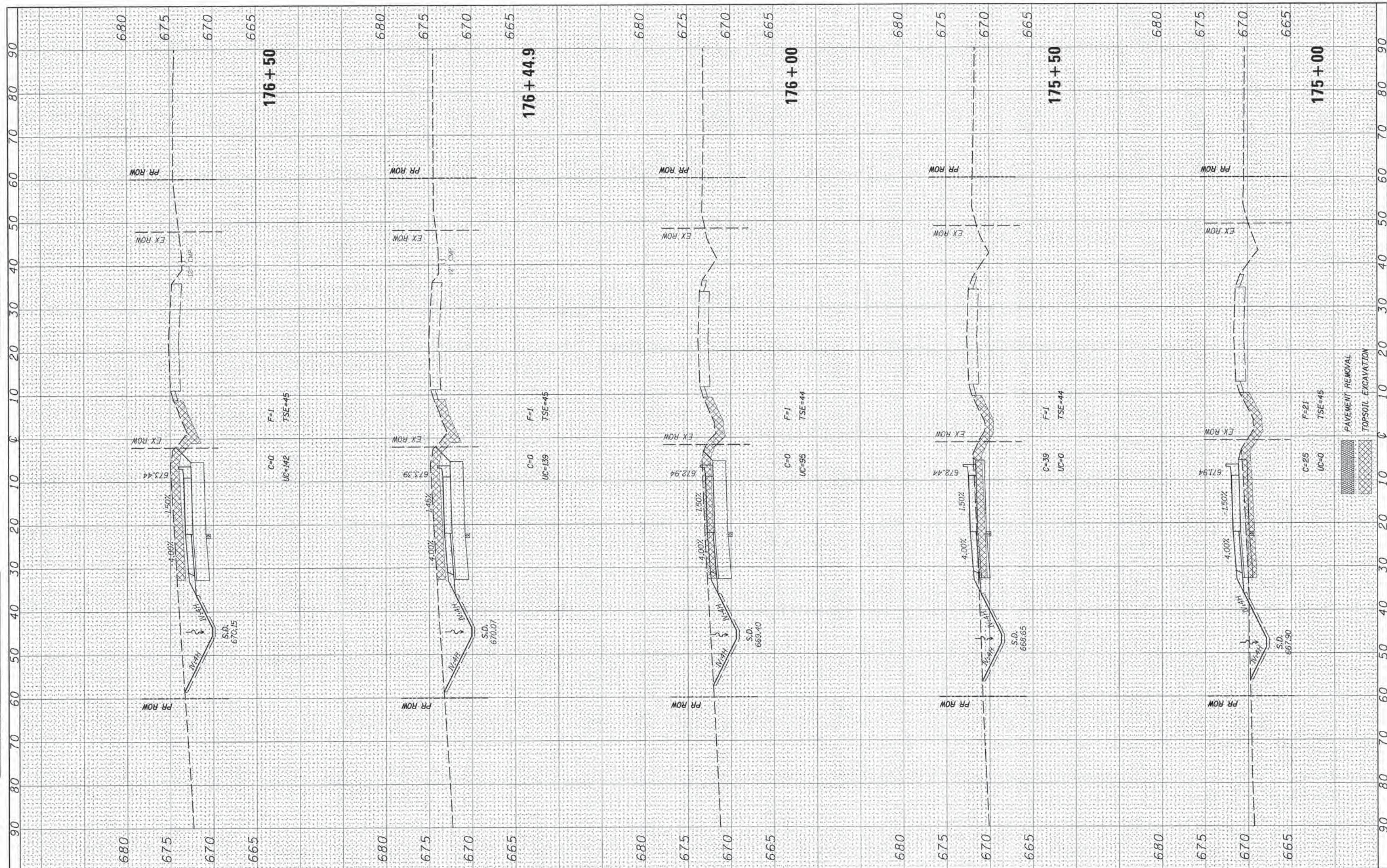
**C.H. 7 (ELDAMAIN RD.) STAGE 2 CROSS SECTIONS**  
 SCALE: H=10 V=5 SHEET NO. 43 OF 52 SHEETS STA. 172+50 TO STA. 174+50

F.A.U. RTE. 4000	SECTION 07-00096-00-RP	COUNTY KENDALL	TOTAL SHEETS 230	SHEET NO. 166
FED. ROAD DIST. NO. ILLINOIS FED. AID PROJECT			CONTRACT NO. 87415	



FINAL SURVEY	DATE
NO. _____	
ORIGINAL SURVEY	DATE
NO. _____	
SUPPORTED	
PLOTTED	
TEMPLATE	
AREAS	
CHECKED	

FINAL SURVEY	DATE
NO. _____	
ORIGINAL SURVEY	DATE
NO. _____	
SUPPORTED	
PLOTTED	
TEMPLATE	
AREAS	
CHECKED	



FILE NAME :  
 v:\2694\2694xshcf2.dgn

USER NAME = bdecreane  
 PLOT SCALE = 10.0000" / 1"  
 PLOT DATE = 11/17/2014

DESIGNED	-	REVISED	-
DRAWN	-	REVISED	-
CHECKED	-	REVISED	-
DATE	-	REVISED	-

**STATE OF ILLINOIS  
 DEPARTMENT OF TRANSPORTATION**

**C.H. 7 (ELDAMAIN RD.) STAGE 2 CROSS SECTIONS**

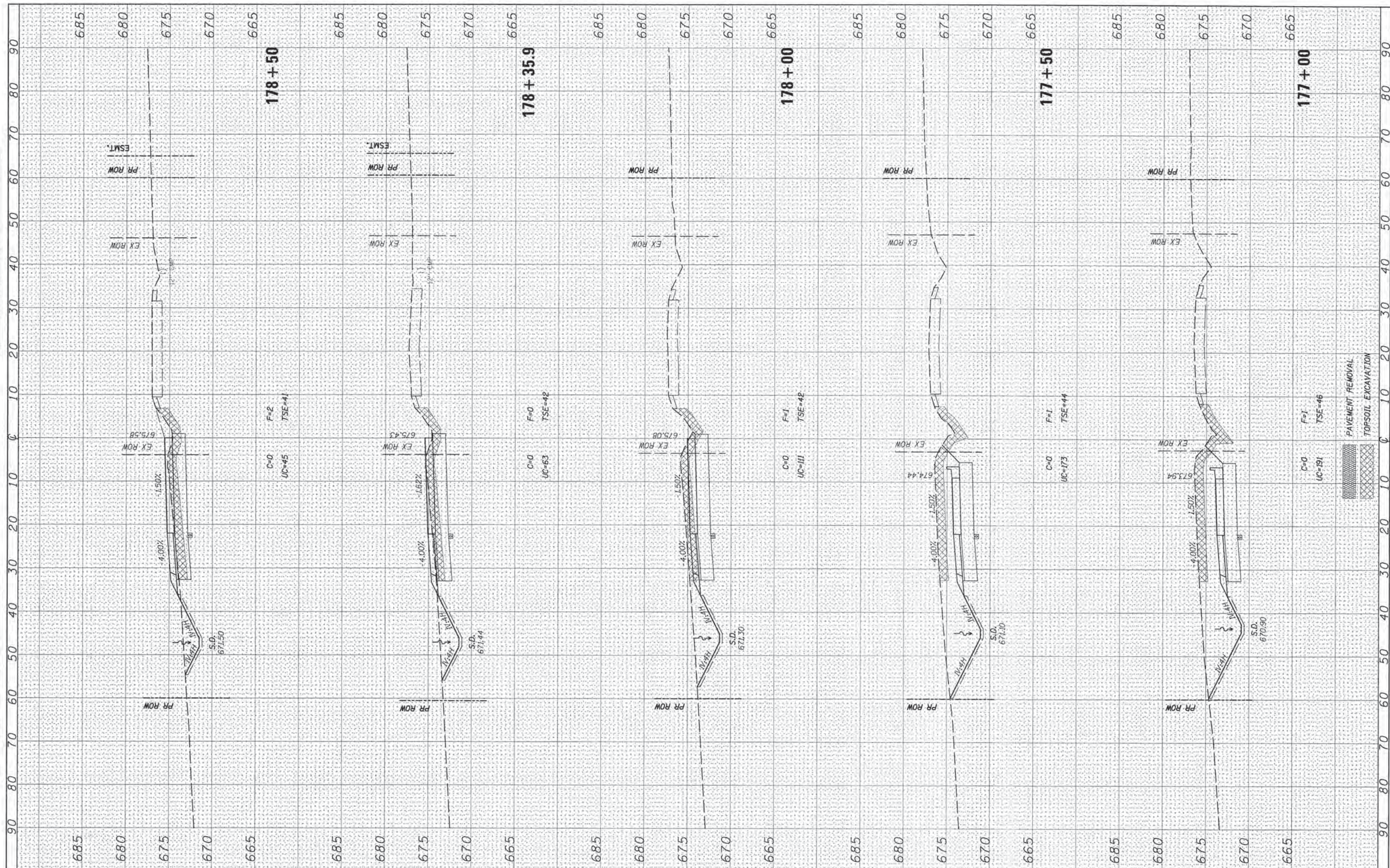
SCALE: H=10 V=5    SHEET NO. 44 OF 52 SHEETS    STA. 175+00    TO STA. 176+50

F.A.U. RTE.	SECTION	COUNTY	TOTAL SHEETS	SHEET NO.
4000	07-00096-00-RP	KENDALL	230	167
FED. ROAD DIST. NO.    ILLINOIS FED. AID PROJECT			CONTRACT NO. 87415	



FINAL SURVEY	SURVEYED	BY	DATE
SURVEY	PLOTTED		
NOTE BOOK	REMARKS		
NO.	AREAS CHECKED		

ORIGINAL SURVEY	SURVEYED	BY	DATE
SURVEY	PLOTTED		
NOTE BOOK	REMARKS		
NO.	AREAS CHECKED		



FILE NAME = v:\2694\2694\skt2f2.dgn  
 USER NAME = bdcraone  
 PLOT SCALE = 10.0000' / in.  
 PLOT DATE = 11/17/2014

DESIGNED	REVIS
DRAWN	REVIS
CHECKED	REVIS
DATE	REVIS

**STATE OF ILLINOIS  
DEPARTMENT OF TRANSPORTATION**

**C.H. 7 (ELDA MAIN RD.) STAGE 2 CROSS SECTIONS**

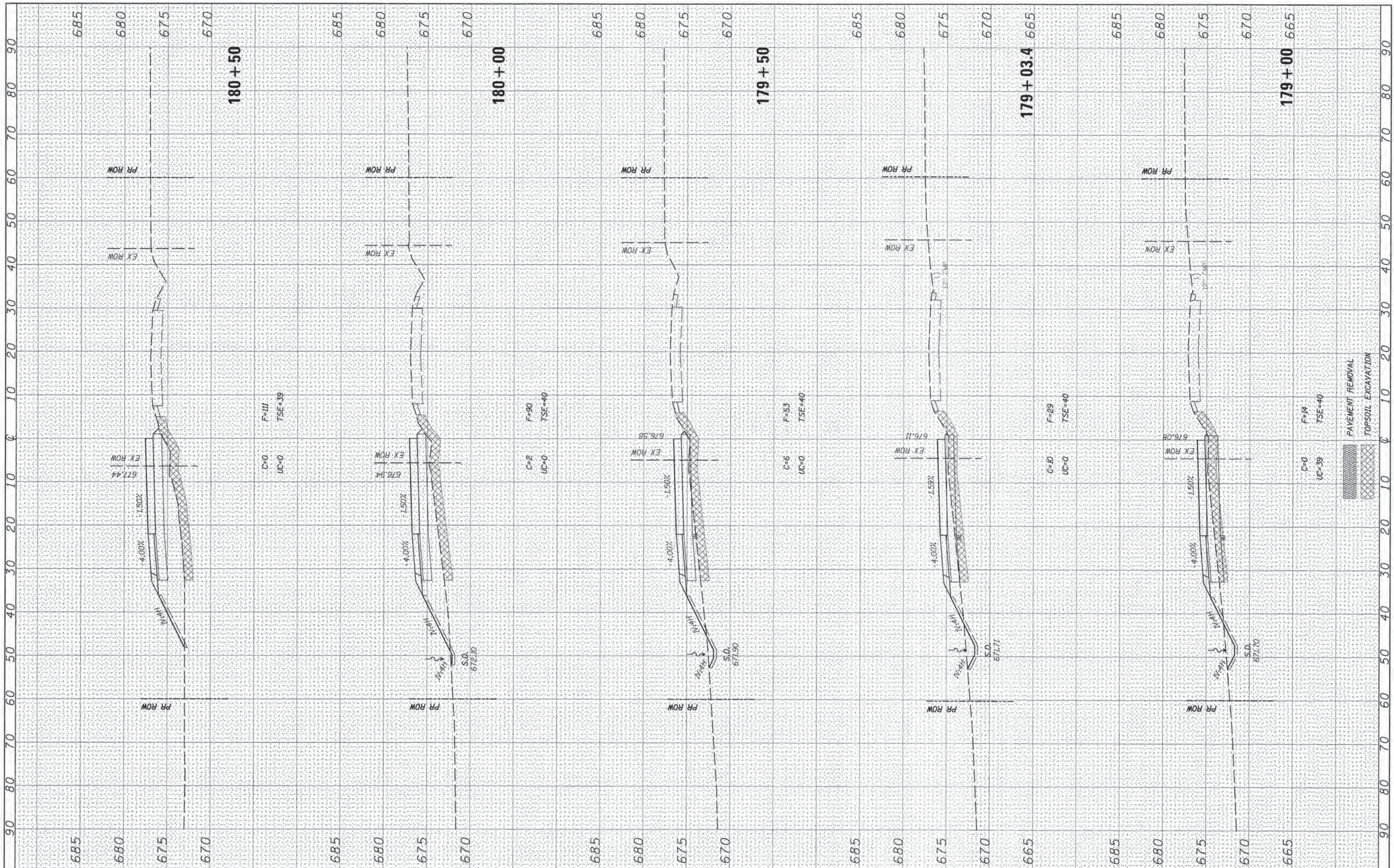
SCALE: H=10 V=5 SHEET NO. 45 OF 52 SHEETS STA. 177+00 TO STA. 178+50

F.A.U. RTE.	SECTION	COUNTY	TOTAL SHEETS	SHEET NO.
4000	07-00096-00-RP	KENDALL	230	168
FED. ROAD DIST. NO.			CONTRACT NO. 87415	
[ILLINOIS] FED. AID PROJECT				



FINAL SURVEY	BY	DATE
SURVEYED		
PLANNED		
NOTE BOOK		
AREAS CHECKED		
NO.		

ORIGINAL SURVEY	BY	DATE
SURVEYED		
PLANNED		
NOTE BOOK		
AREAS CHECKED		
NO.		



FILE NAME =  
 \\2694\2694\kshstf2.dgn

USER NAME = bdecrane  
 PLOT SCALE = 10,0000 1 / in.  
 PLOT DATE = 11/17/2014

DESIGNED -  
 DRAWN -  
 CHECKED -  
 DATE -

REVISED -  
 REVISED -  
 REVISED -  
 REVISED -

**STATE OF ILLINOIS  
 DEPARTMENT OF TRANSPORTATION**

**C.H. 7 (ELDAIMAN RD.) STAGE 2 CROSS SECTIONS**

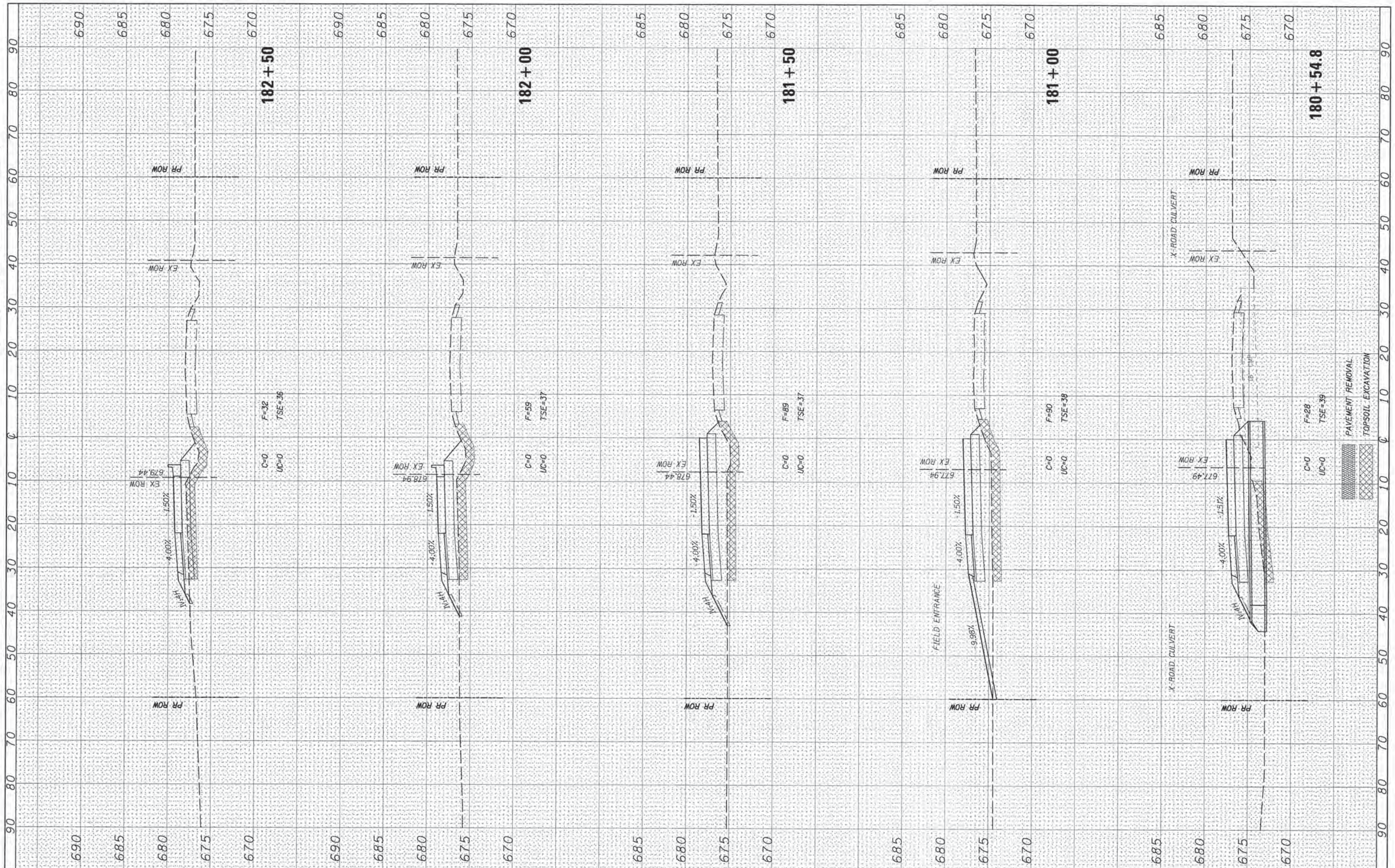
SCALE: H=10 V=5 SHEET NO. 46 OF 52 SHEETS STA. 179+00 TO STA. 180+50

F.A.U. RTE.	SECTION	COUNTY	TOTAL SHEETS	SHEET NO.
4000	07-00096-00-RP	KENDALL	230	169
CONTRACT NO. 87415				
FED. ROAD DIST. NO. ILLINOIS FED. AID PROJECT				



FINAL SURVEY	SURVEYED	DATE
NOTE BOOK	PLOTTED	BY
NO.	TEMPLATE	
	AREAS CHECKED	

ORIGINAL SURVEY	SURVEYED	DATE
NOTE BOOK	PLOTTED	BY
NO.	TEMPLATE	
	AREAS CHECKED	



FILE NAME = \\s2694\2694xshsf2.dgn  
 USER NAME = bdeoross

DESIGNED -  
 DRAWN -  
 CHECKED -  
 DATE -

REVISED -  
 REVISED -  
 REVISED -  
 REVISED -

**STATE OF ILLINOIS  
 DEPARTMENT OF TRANSPORTATION**

**C.H. 7 (ELDA MAIN RD.) STAGE 2 CROSS SECTIONS**

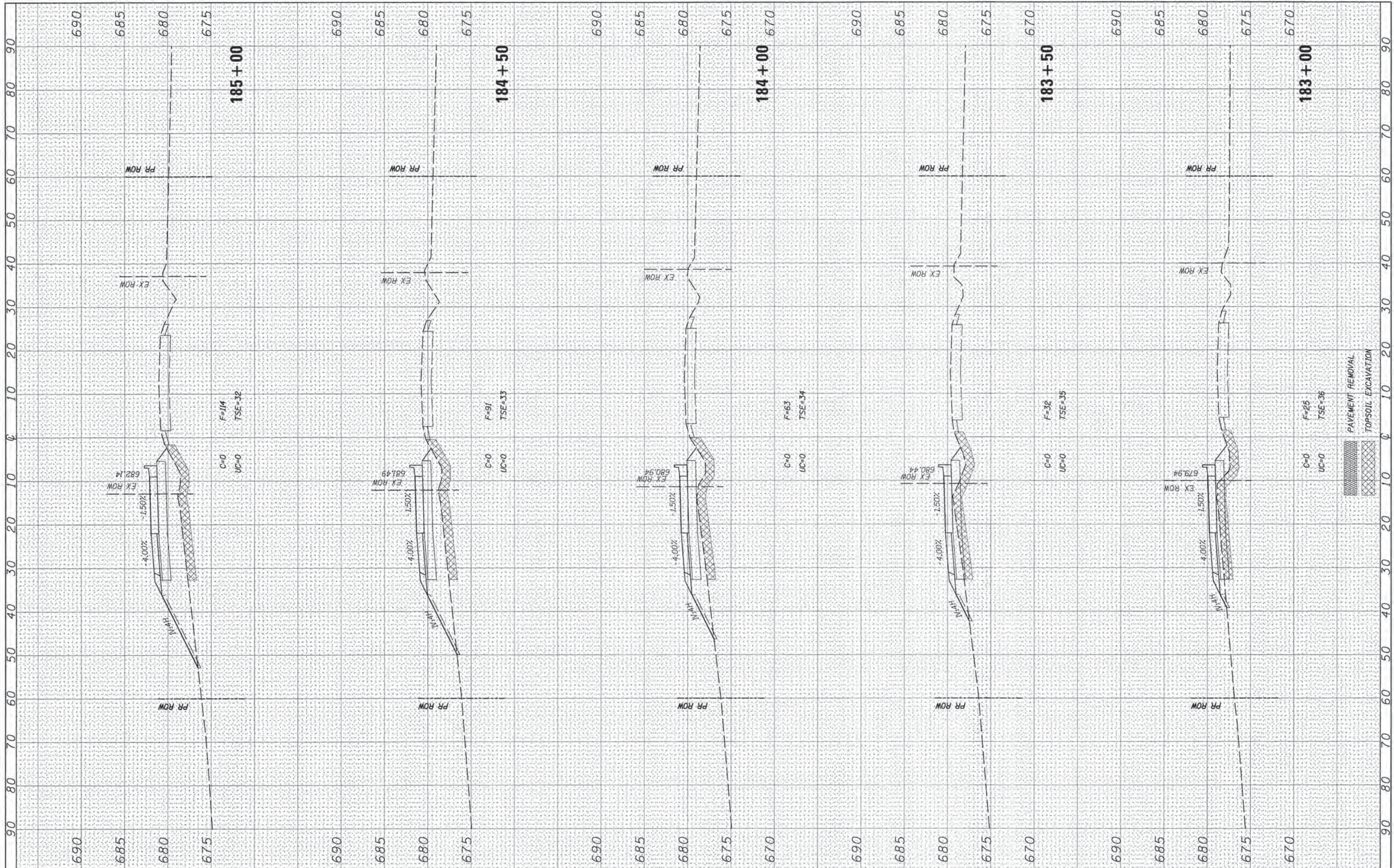
SCALE: H=10 V=5 SHEET NO. 47 OF 52 SHEETS STA. 180+54.8 TO STA. 182+50

F.A.J. RTE.	SECTION	COUNTY	TOTAL SHEETS	SHEET NO.
4000	07-00096-00-RP	KENDALL	230	170
				CONTRACT NO. 87415
FED. ROAD DIST. NO. ILLINOIS FED. AID PROJECT				



FINAL	SURVEYED	BY	DATE
SHEET	PLOTTED		
NOTE BOOK	TEMPLATE		
CHK.	AREAS CHECKED		

ORIGINAL	SURVEYED	BY	DATE
SHEET	PLOTTED		
NOTE BOOK	TEMPLATE		
CHK.	AREAS CHECKED		



FILE NAME =	USER NAME = bdcraene
y:\2694\2694\ahstf2.dgn	
DESIGNED -	REVISED -
DRAWN -	REVISED -
CHECKED -	REVISED -
DATE -	REVISED -
PLOT SCALE = 10.0000' / in.	
PLOT DATE = 11/17/2014	

**STATE OF ILLINOIS  
DEPARTMENT OF TRANSPORTATION**

**C.H. 7 (ELDMAIN RD.) STAGE 2 CROSS SECTIONS**

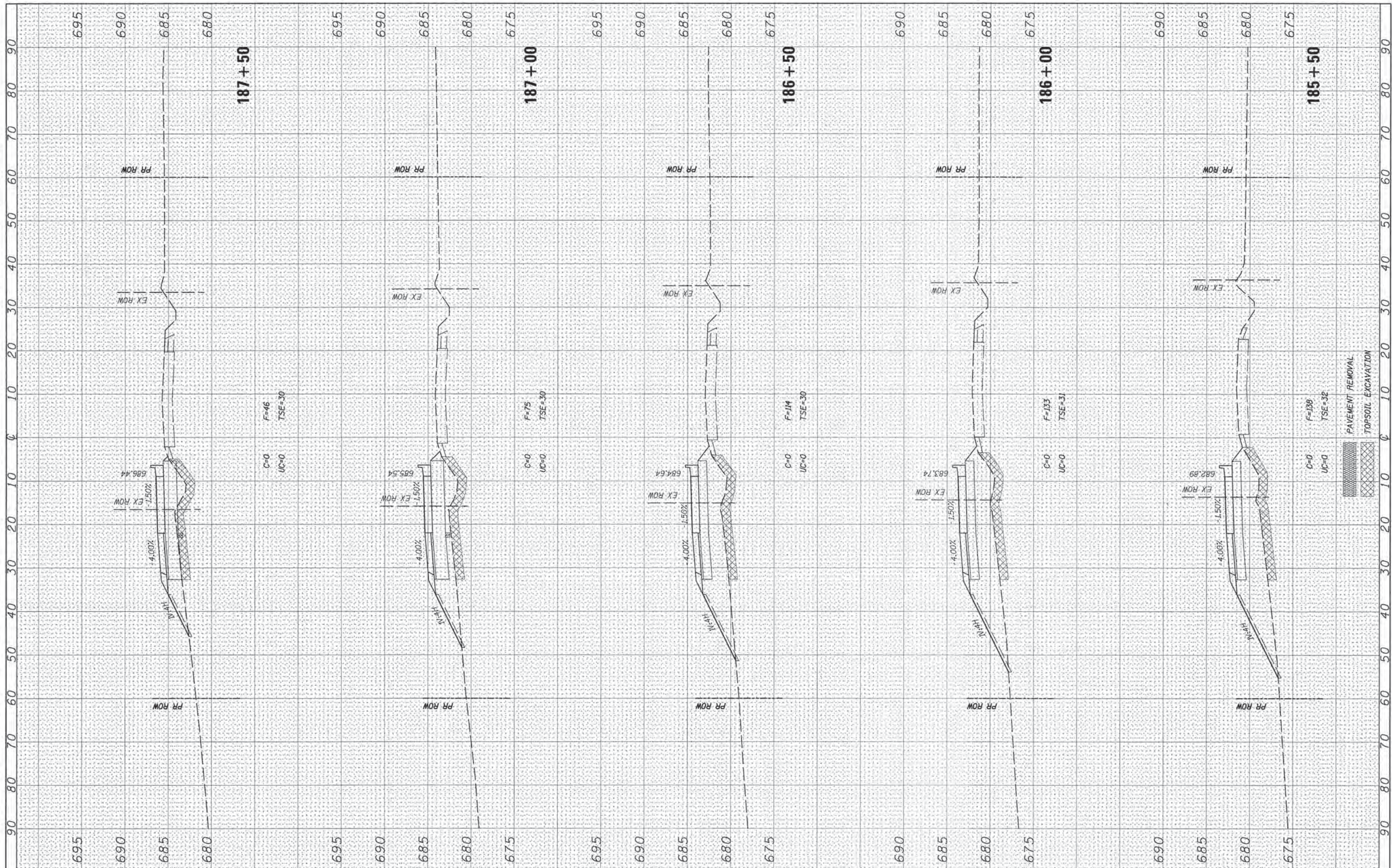
SCALE: H=10 V=5    SHEET NO. 48 OF 52 SHEETS    STA. 183+00 TO STA. 185+00

F.A.U. RTE.	SECTION	COUNTY	TOTAL SHEETS	SHEET NO.
4000	07-00096-00-RP	KENDALL	230	171
FED. ROAD DIST. NO.		ILLINOIS FED. AID PROJECT		
CONTRACT NO.		87415		



FINAL SURVEY	DATE
SURVEYED	
NOTE BOOK	
TEMPLATE	
AREAS CHECKED	
NO.	

ORIGINAL SURVEY	DATE
SURVEYED	
NOTE BOOK	
TEMPLATE	
AREAS CHECKED	
NO.	



FILE NAME: \\2694\2694\shstf2.dgn  
 USER NAME: bdcraone  
 DESIGNED: -  
 DRAWN: -  
 CHECKED: -  
 DATE: -

DESIGNED: -  
 DRAWN: -  
 CHECKED: -  
 DATE: -

DESIGNED: -  
 DRAWN: -  
 CHECKED: -  
 DATE: -

DESIGNED: -  
 DRAWN: -  
 CHECKED: -  
 DATE: -

**STATE OF ILLINOIS  
 DEPARTMENT OF TRANSPORTATION**

**C.H. 7 (ELDAMAIN RD.) STAGE 2 CROSS SECTIONS**

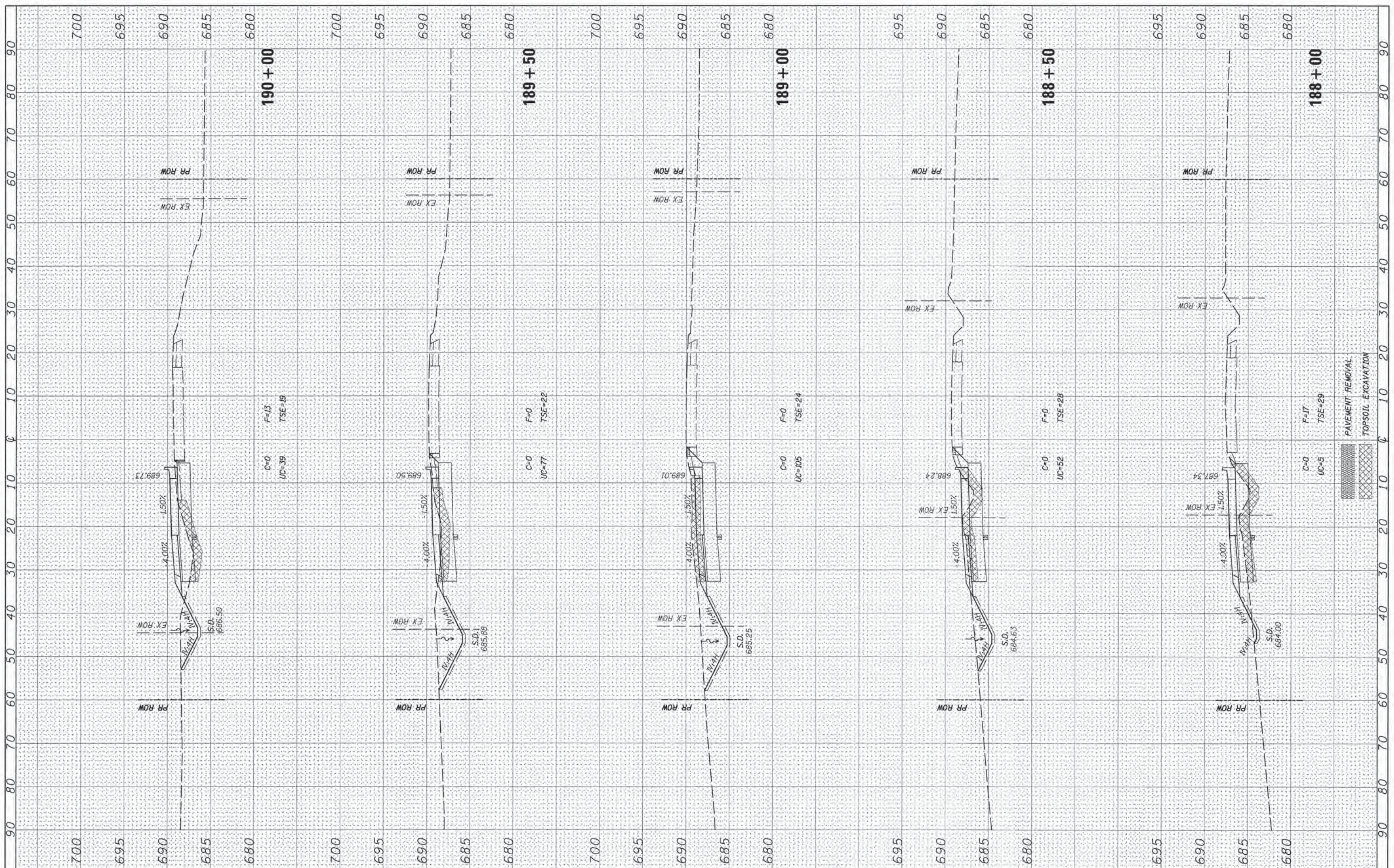
SCALE: H=10 V=5    SHEET NO. 49 OF 52 SHEETS    STA. 185+50 TO STA. 187+50

F.A.U. RTE. 4000	SECTION 07-00096-00-RP	COUNTY KENDALL	TOTAL SHEETS 230	SHEET NO. 172
FED. ROAD DIST. NO. ILLINOIS FED. AID PROJECT				
CONTRACT NO. 87415				



FINAL SURVEY	DATE
NO. _____	_____
NO. _____	_____
NO. _____	_____
NO. _____	_____
NO. _____	_____
NO. _____	_____
NO. _____	_____
NO. _____	_____
NO. _____	_____
NO. _____	_____

ORIGINAL SURVEY	DATE
NO. _____	_____
NO. _____	_____
NO. _____	_____
NO. _____	_____
NO. _____	_____
NO. _____	_____
NO. _____	_____
NO. _____	_____
NO. _____	_____
NO. _____	_____



FILE NAME = w:\2694\2694\shstf2.dgn

USER NAME = bdecreane  
 DESIGNED -  
 DRAWN -  
 CHECKED -  
 DATE -

REVISIONS  
 REVISED -  
 REVISED -  
 REVISED -  
 REVISED -

**STATE OF ILLINOIS  
 DEPARTMENT OF TRANSPORTATION**

**C.H. 7 (ELDA MAIN RD.) STAGE 2 CROSS SECTIONS**

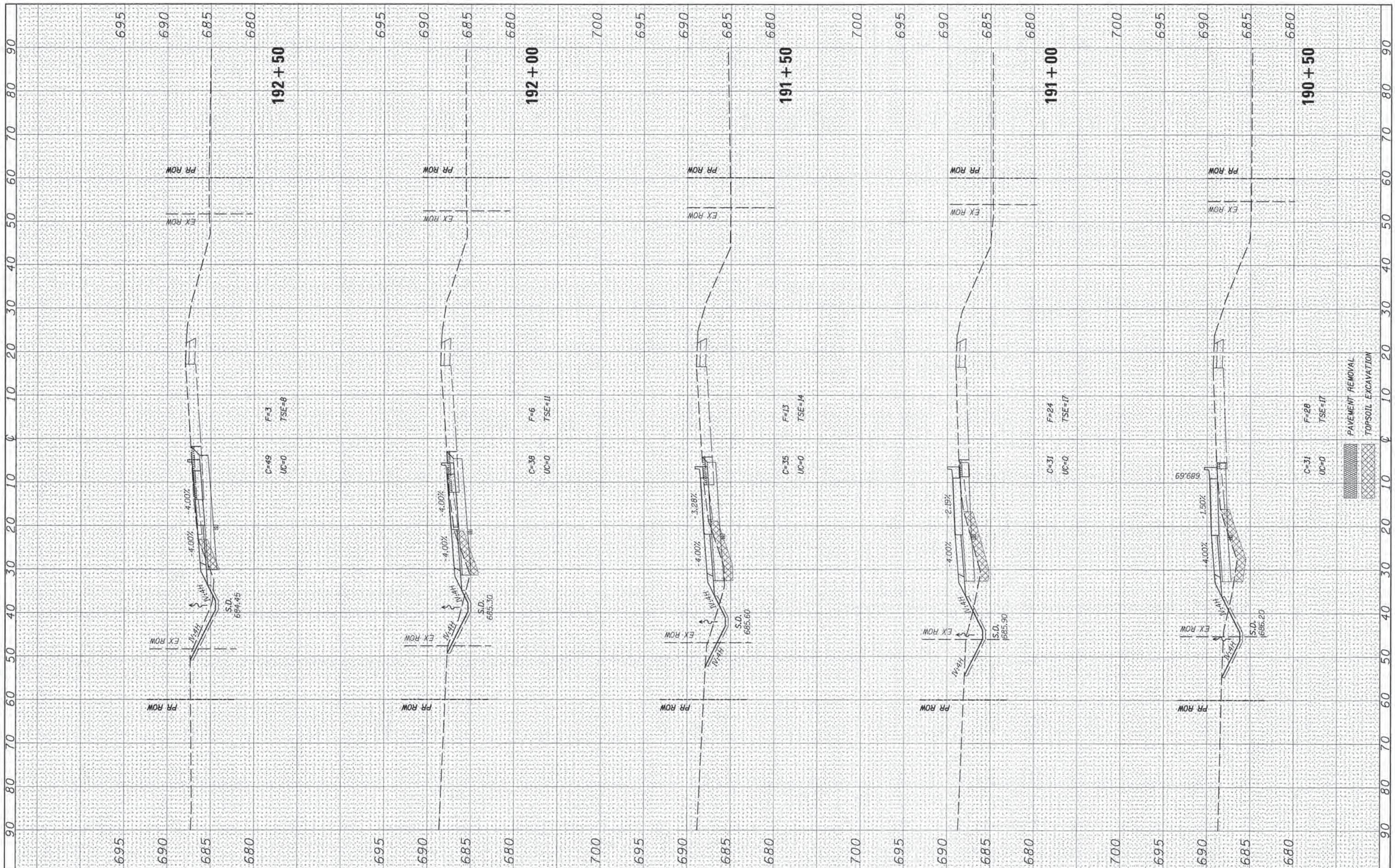
SCALE: H=10 V=5 SHEET NO. 50 OF 52 SHEETS STA. 188+00 TO STA. 190+00

F.A.U. RTE.	SECTION	COUNTY	TOTAL SHEETS	SHEET NO.
4000	07-00096-00-RP	KENDALL	230	173
FED. ROAD DIST. NO. [ILLINOIS] FED. AID PROJECT			CONTRACT NO. 87415	



FINAL SURVEY	SURVEYED	DATE
NOTE BOOK	PLOTTED	BY
NO.	TEMPLATE	
	AREAS CHECKED	

ORIGINAL SURVEY	SURVEYED	DATE
NOTE BOOK	PLOTTED	BY
NO.	TEMPLATE	
	AREAS CHECKED	



FILE NAME = v:\2694\2694\shs\F2.dgn

USER NAME = bdsraane  
 PLOT SCALE = 10.0000' / 1" =  
 PLOT DATE = 11/17/2014

DESIGNED -  
 DRAWN -  
 CHECKED -  
 DATE -

REVISED -  
 REVISED -  
 REVISED -  
 REVISED -

STATE OF ILLINOIS  
 DEPARTMENT OF TRANSPORTATION

C.H. 7 (ELDAIMAIN RD.) STAGE 2 CROSS SECTIONS

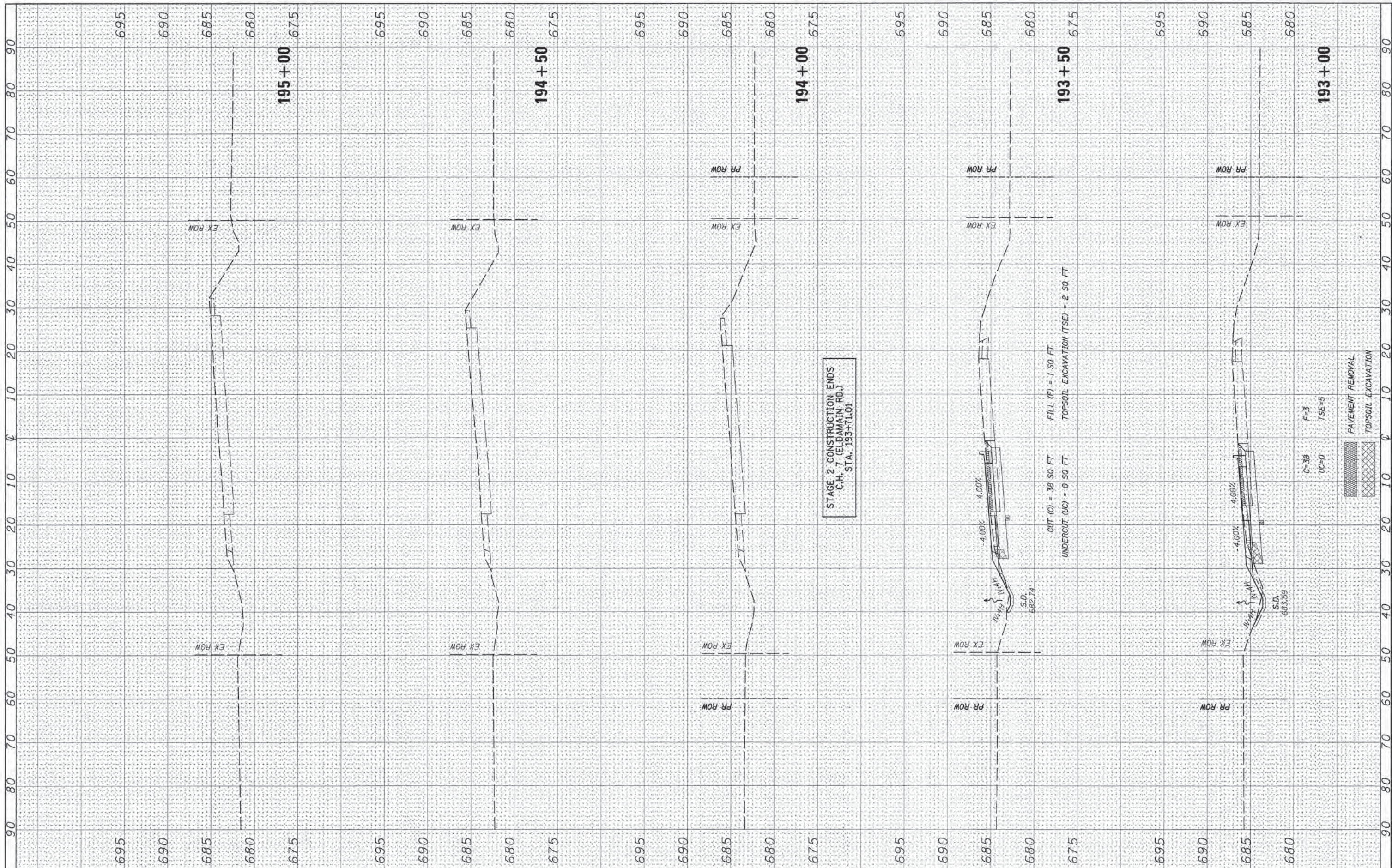
SCALE: H=10 V=5 SHEET NO. 51 OF 52 SHEETS STA. 190+50 TO STA. 192+50

F.A.U. RTE. 4000	SECTION 07-00096-00-RP	COUNTY KENDALL	TOTAL SHEETS 230	SHEET NO. 174
CONTRACT NO. 87415				
FED. ROAD DIST. NO. ILLINOIS FED. AID PROJECT				



FINAL SURVEY	REVISIONS	DATE
NOTE BOOK NO.	DATE	
AREAS CHECKED		

ORIGINAL SURVEY	REVISIONS	DATE
NOTE BOOK NO.	DATE	
AREAS CHECKED		



STAGE 2 CONSTRUCTION ENDS  
C.H. 7 (ELDA MAIN RD.)  
STA. 193+71.01

FILE NAME: \\2694\2694\ehs\2.dgn  
USER NAME: bdecrane

DESIGNED: -  
DRAWN: -  
CHECKED: -  
DATE: -

REVISIONS:  
REVISIONS:  
REVISIONS:  
REVISIONS:

STATE OF ILLINOIS  
DEPARTMENT OF TRANSPORTATION

C.H. 7 (ELDA MAIN RD.) STAGE 2 CROSS SECTIONS

SCALE: H=10 V=5 SHEET NO. 52 OF 52 SHEETS STA. 193+00 TO STA. 195+00

F.A.J. RTE.	SECTION	COUNTY	TOTAL SHEETS	SHEET NO.
4000	07-00096-00-RP	KENDALL	230	175
FED. ROAD DIST. NO. ILLINOIS FED. AID PROJECT			CONTRACT NO. 87415	

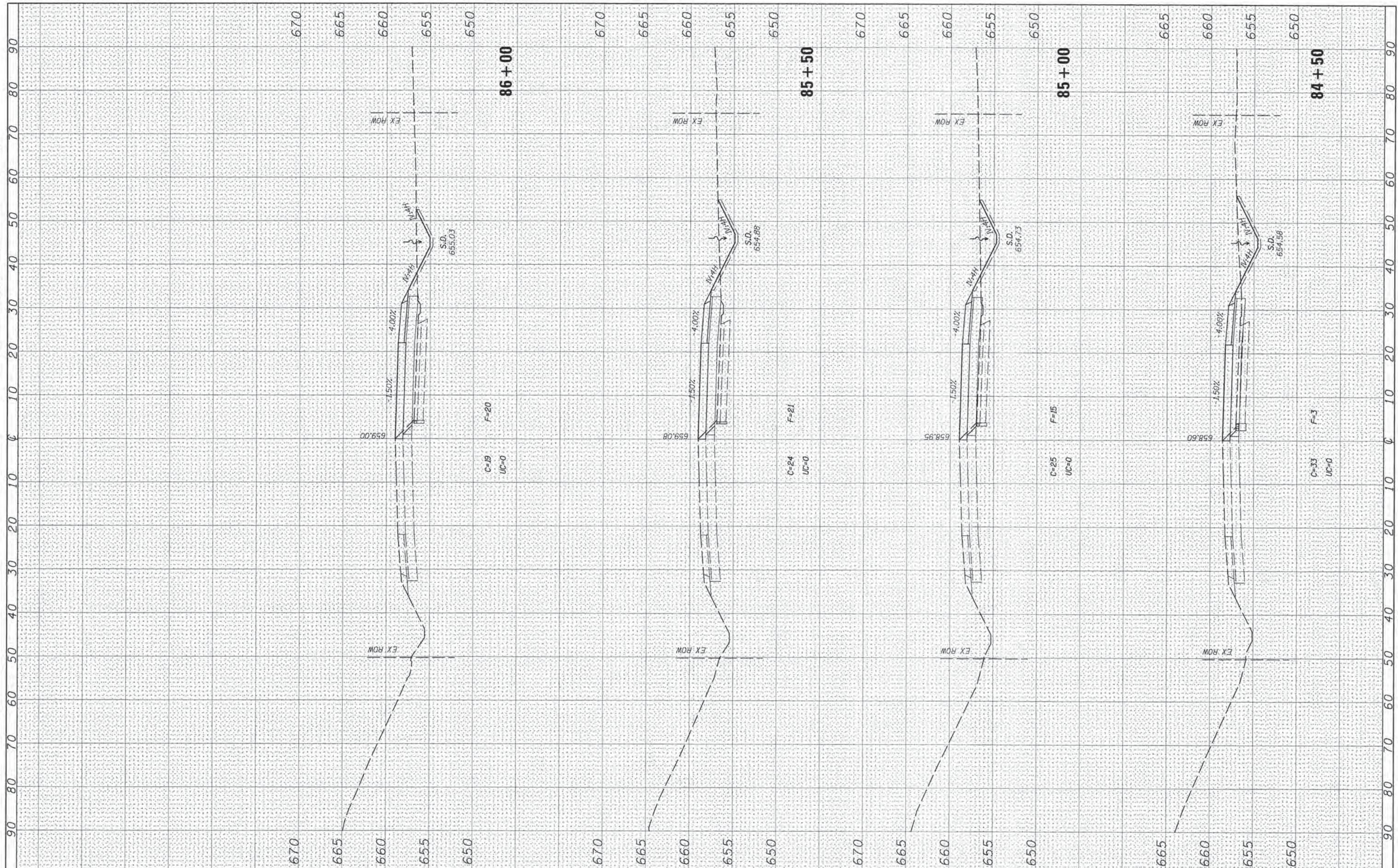






FINAL SURVEY	SURVEYED	BY	DATE
NOTE BOOK	PLOTTED		
NO.	TEMPLATE		
	AREAS CHECKED		

ORIGINAL SURVEY	SURVEYED	BY	DATE
NOTE BOOK	PLOTTED		
NO.	TEMPLATE		
	AREAS CHECKED		



FILE NAME = v:\2694\2694xshetf3.dgn  
 USER NAME = bdeoraena  
 PLOT SCALE = 10,0000 1/16" = 1' = 1" / 1000'  
 PLOT DATE = 11/17/2014

DESIGNED	REVIS
DRAWN	REVIS
CHECKED	REVIS
DATE	REVIS

DESIGNED	REVIS
DRAWN	REVIS
CHECKED	REVIS
DATE	REVIS

**STATE OF ILLINOIS  
DEPARTMENT OF TRANSPORTATION**

**C.H. 7 (ELDA MAIN RD.) STAGE 3 CROSS SECTIONS**

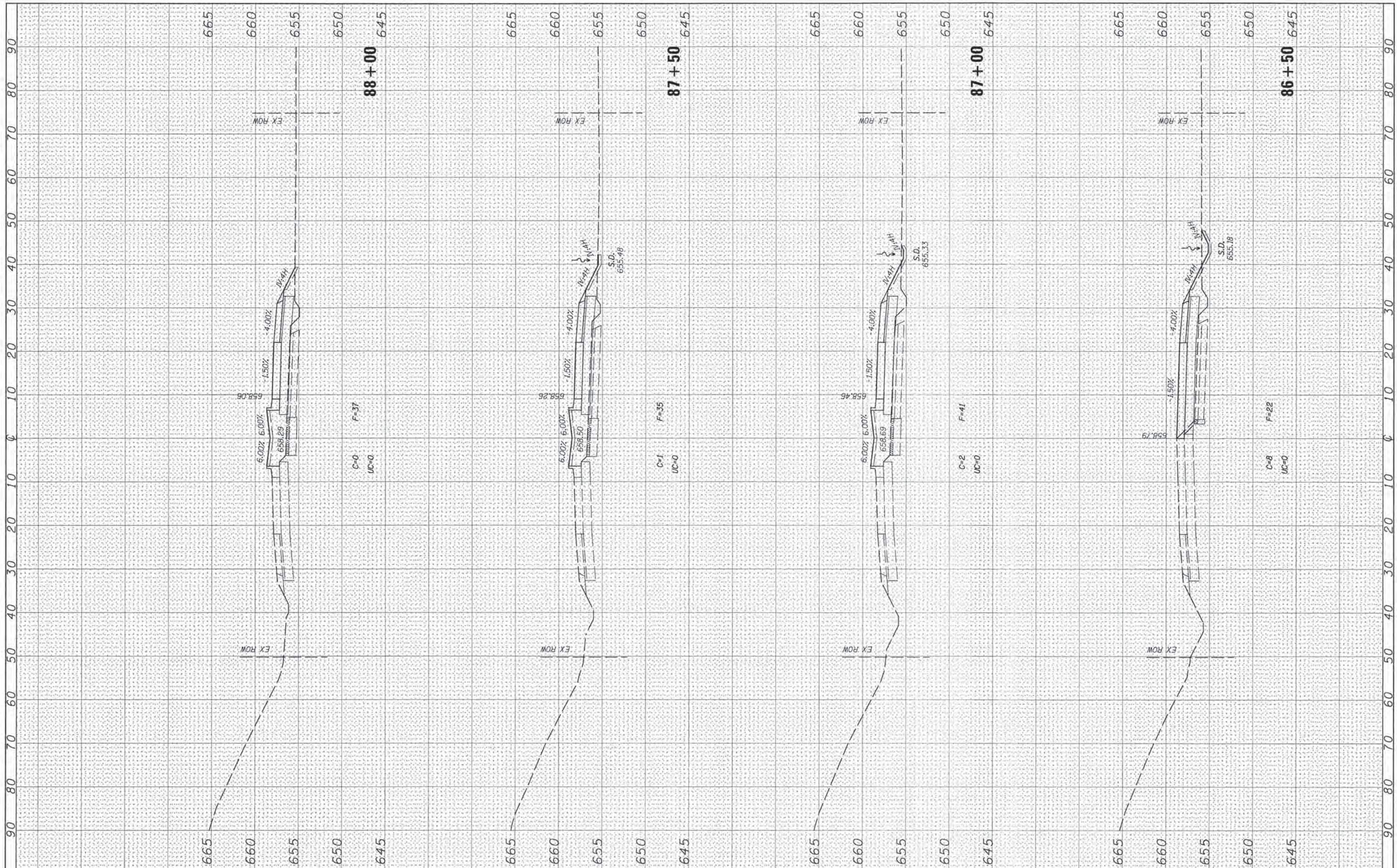
SCALE: H=10 V=5    SHEET NO. 2 OF 52 SHEETS    STA. 84+50 TO STA. 86+00

F.A.U. RTE.	SECTION	COUNTY	TOTAL SHEETS	SHEET NO.
4000	07-00096-00-RP	KENDALL	230	177
FED. ROAD DIST. NO. ILLINOIS FED. AID PROJECT			CONTRACT NO. 87415	



FINAL	DATE
SURVEYED	BY
PLOTTED	
NOTE BOOK	
AREAS	
CHECKED	

ORIGINAL	DATE
SURVEYED	BY
PLOTTED	
NOTE BOOK	
AREAS	
CHECKED	



FILE NAME :  
 v:\2694\2694xshstf3.dgn

USER NAME = bldgprw  
 DESIGNED -  
 DRAWN -  
 CHECKED -  
 DATE -

REVISIONS  
 REVISED -  
 REVISED -  
 REVISED -  
 REVISED -

**STATE OF ILLINOIS  
 DEPARTMENT OF TRANSPORTATION**

**C.H. 7 (ELDAIMAN RD.) STAGE 3 CROSS SECTIONS**

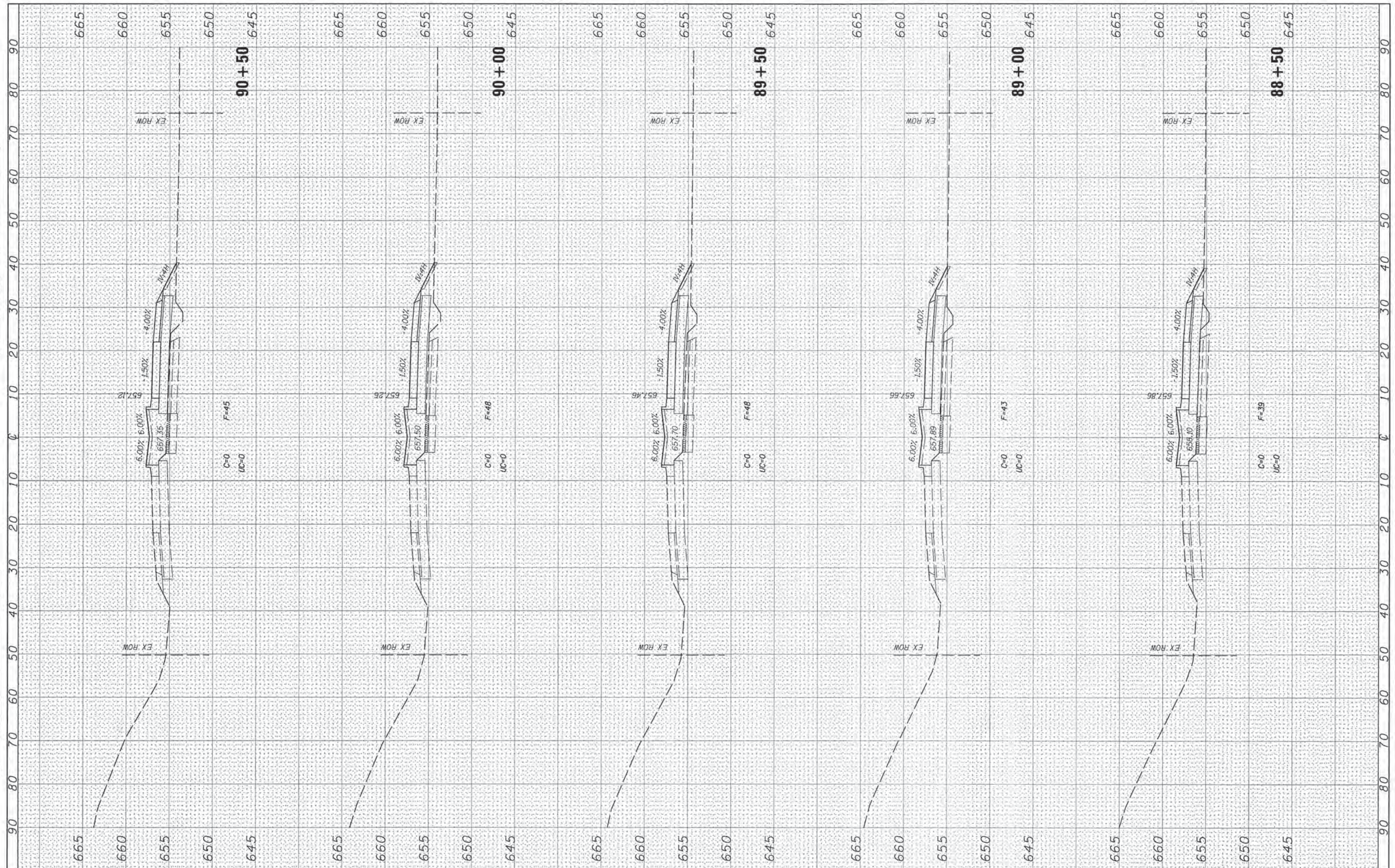
SCALE: H=10 V=5 SHEET NO. 3 OF 52 SHEETS STA. 86+50 TO STA. 88+00

F.A.U. RTE.	SECTION	COUNTY	TOTAL SHEETS	SHEET NO.
4000	07-00096-00-RP	KENDALL	230	178
CONTRACT NO. 87415				
FED. ROAD DIST. NO.		ILLINOIS FED. AID PROJECT		



FINAL SURVEY	SUBMITTED	BY	DATE
NOTE BOOK	PLOTTED		
AREAS CHECKED	TEMPLATE		
	AREAS CHECKED		

ORIGINAL SURVEY	SUBMITTED	BY	DATE
NOTE BOOK	PLOTTED		
AREAS CHECKED	TEMPLATE		
	AREAS CHECKED		



FILE NAME = vs\2694\2694\shstaf3.dgn  
 USER NAME = bdcraene  
 PLOT SCALE = 10.0000" = 1'  
 PLOT DATE = 11/17/2014

DESIGNED -  
 DRAWN -  
 CHECKED -  
 DATE -

REVISED -  
 REVISED -  
 REVISED -  
 REVISED -

DESIGNED -  
 DRAWN -  
 CHECKED -  
 DATE -

REVISED -  
 REVISED -  
 REVISED -  
 REVISED -

**STATE OF ILLINOIS  
 DEPARTMENT OF TRANSPORTATION**

**C.H. 7 (ELDAIMAIN RD.) STAGE 3 CROSS SECTIONS**


SCALE: H=10 V=5 SHEET NO. 4 OF 52 SHEETS STA. 88+50 TO STA. 90+50

F.A.U. RTE.	SECTION	COUNTY	TOTAL SHEETS	SHEET NO.
4000	07-00096-00-RP	KENDALL	230	179
FED. ROAD DIST. NO. ILLINOIS FED. AID PROJECT			CONTRACT NO. 87415	



FINAL SURVEY	DATE
SURVEYED	BY
PLOTTED	
AREA CHECKED	
NOTE BOOK NO.	

ORIGINAL SURVEY	DATE
SURVEYED	BY
PLOTTED	
AREA CHECKED	
NOTE BOOK NO.	



FILE NAME = v:\2694\2694\kshstf3.dgn  
 USER NAME = bdearson  
 DESIGNED -  
 DRAWN -  
 CHECKED -  
 DATE -  
 PLOT SCALE = 10.0000" = 1'-0"  
 PLOT DATE = 11/17/2014

REVISIONS  
 REVISED -  
 REVISED -  
 REVISED -  
 REVISED -

**STATE OF ILLINOIS  
 DEPARTMENT OF TRANSPORTATION**


**C.H. 7 (ELDAMAIN RD.) STAGE 3 CROSS SECTIONS**  
 SCALE: H=10 V=5  
 SHEET NO. 5 OF 52 SHEETS  
 STA. 91+00 TO STA. 92+50

F.A.U. RTE.	SECTION	COUNTY	TOTAL SHEETS	SHEET NO.
4000	07-00096-00-RP	KENDALL	230	180
CONTRACT NO. 87415				
FED. ROAD DIST. NO. ILLINOIS FED. AID PROJECT				



FINAL SURVEY	SURVEYED	BY	DATE
NOTE BOOK	PLANNED		
NO.	TEMPLATE		
	AREAS		
	CHECKED		

ORIGINAL SURVEY	SURVEYED	BY	DATE
NOTE BOOK	PLANNED		
NO.	TEMPLATE		
	AREAS		
	CHECKED		



FILE NAME =  
 v:\2694\2694xshstf3.dgn

USER NAME = bdeprone  
 PLOT SCALE = 10.0000' / in.  
 PLOT DATE = 11/17/2014

DESIGNED -  
 DRAWN -  
 CHECKED -  
 DATE -

REVISED -  
 REVISED -  
 REVISED -  
 REVISED -

**STATE OF ILLINOIS  
 DEPARTMENT OF TRANSPORTATION**

**C.H. 7 (ELDAMAIN RD.) STAGE 3 CROSS SECTIONS**

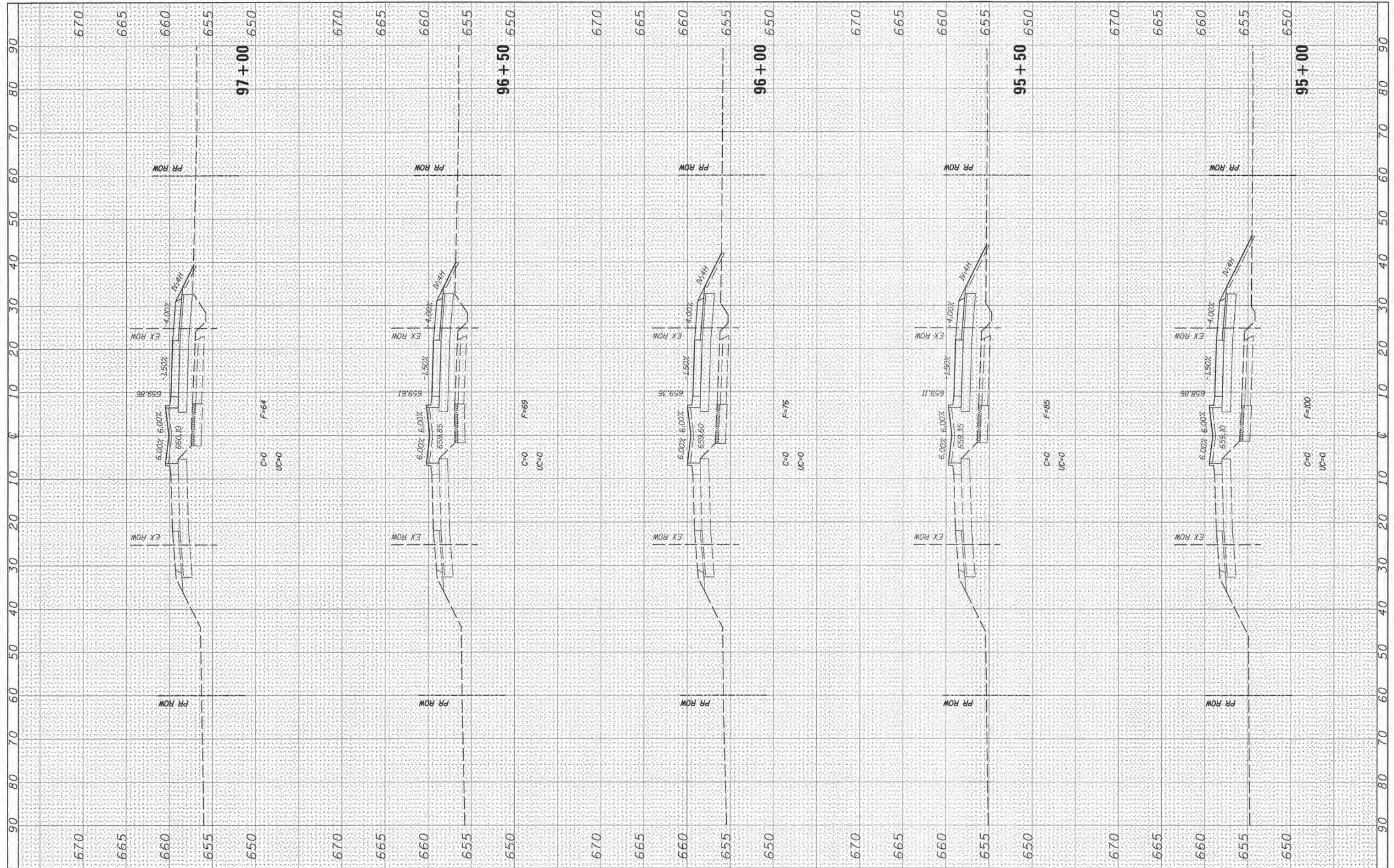
SCALE: H=10 V=5 SHEET NO. 6 OF 52 SHEETS STA. 93+00 TO STA. 94+50

F.A.J. RTE.	SECTION	COUNTY	TOTAL SHEETS	SHEET NO.
4000	07-00096-00-RP	KENDALL	230	181
CONTRACT NO. 87415				
FED. ROAD DIST. NO. ILLINOIS FED. AID PROJECT				



FINAL SURVEY	SUBMITTED	BY	DATE
NOTE BOOK	PLOTTED		
NO.	TEMPLATE		
	AREAS CHECKED		

ORIGINAL SURVEY	SUBMITTED	BY	DATE
NOTE BOOK	PLOTTED		
NO.	TEMPLATE		
	AREAS CHECKED		



FILE NAME =  
 v:\2694\2694\ah\tsf3.dgn

USER NAME = bdecrane  
 DESIGNED -  
 DRAWN -  
 CHECKED -  
 DATE -

REVISIONS  
 REVISED -  
 REVISED -  
 REVISED -

**STATE OF ILLINOIS  
 DEPARTMENT OF TRANSPORTATION**

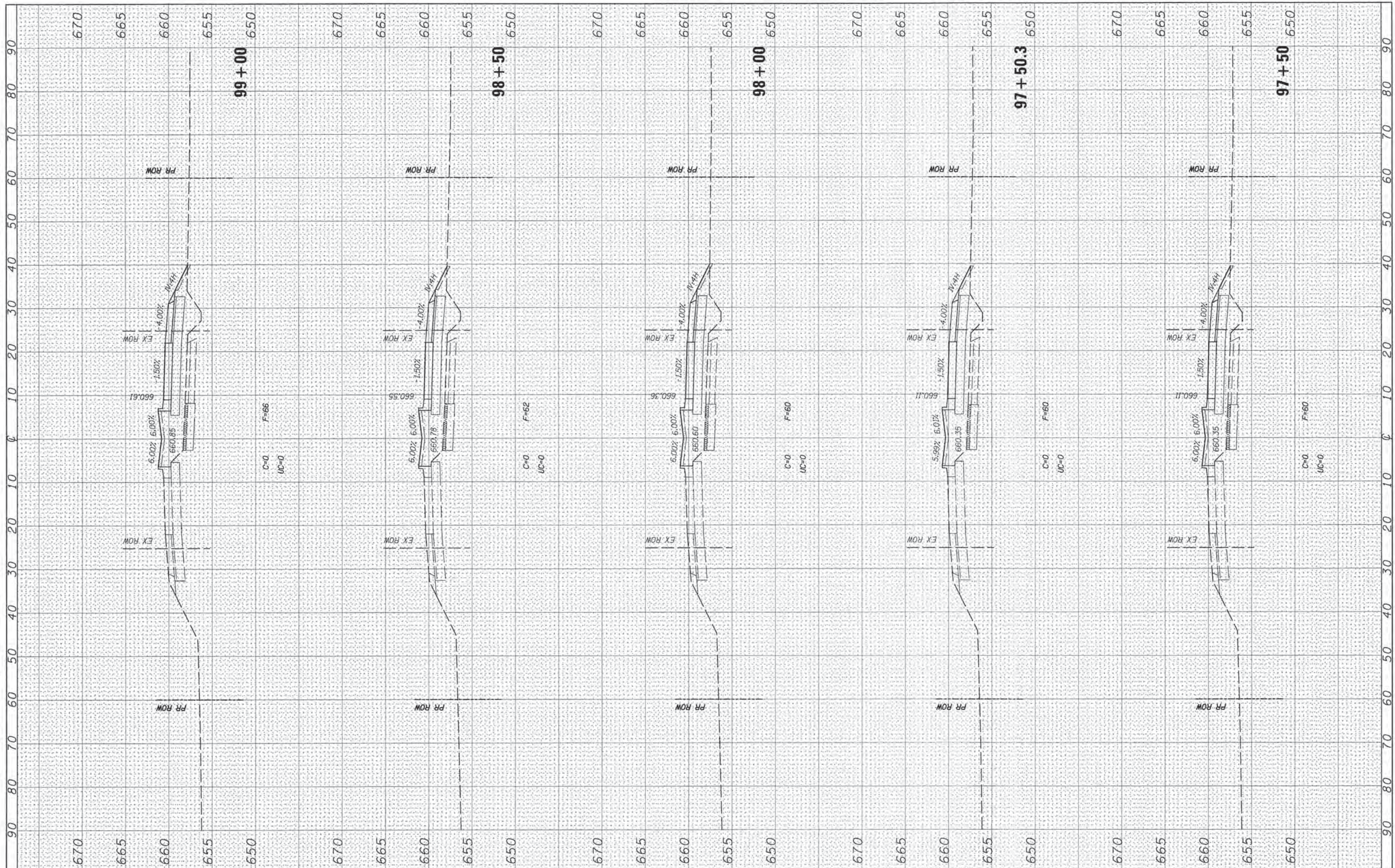
**C.H. 7 (ELDAMAIN RD.) STAGE 3 CROSS SECTIONS**  
 SCALE: H=10 V=5 SHEET NO. 7 OF 52 SHEETS STA. 95+00 TO STA. 97+00

F.A.U. RTE.	SECTION	COUNTY	TOTAL SHEETS	SHEET NO.
4000	07-00096-00-RP	KENDALL	230	182
FED. ROAD DIST. NO. ILLINOIS FED. AID PROJECT			CONTRACT NO. 87415	



FINAL SURVEY NO.	SURVEYED	DATE
NOTE BOOK	PLOTTED	
AREAS CHECKED	TEMPLATE	
	AREAS CHECKED	

ORIGINAL SURVEY NO.	SURVEYED	DATE
NOTE BOOK	PLOTTED	
AREAS CHECKED	TEMPLATE	
	AREAS CHECKED	



FILE NAME = v:\2694\2694\shfts3.dgn

USER NAME = bdecrane  
 PLOT SCALE = 10.0000' / 1" / 1" / 1"  
 PLOT DATE = 11/17/2014

DESIGNED	-	REVISED	-
DRAWN	-	REVISED	-
CHECKED	-	REVISED	-
DATE	-	REVISED	-

**STATE OF ILLINOIS  
 DEPARTMENT OF TRANSPORTATION**

**C.H. 7 (ELDAMAIN RD.) STAGE 3 CROSS SECTIONS**

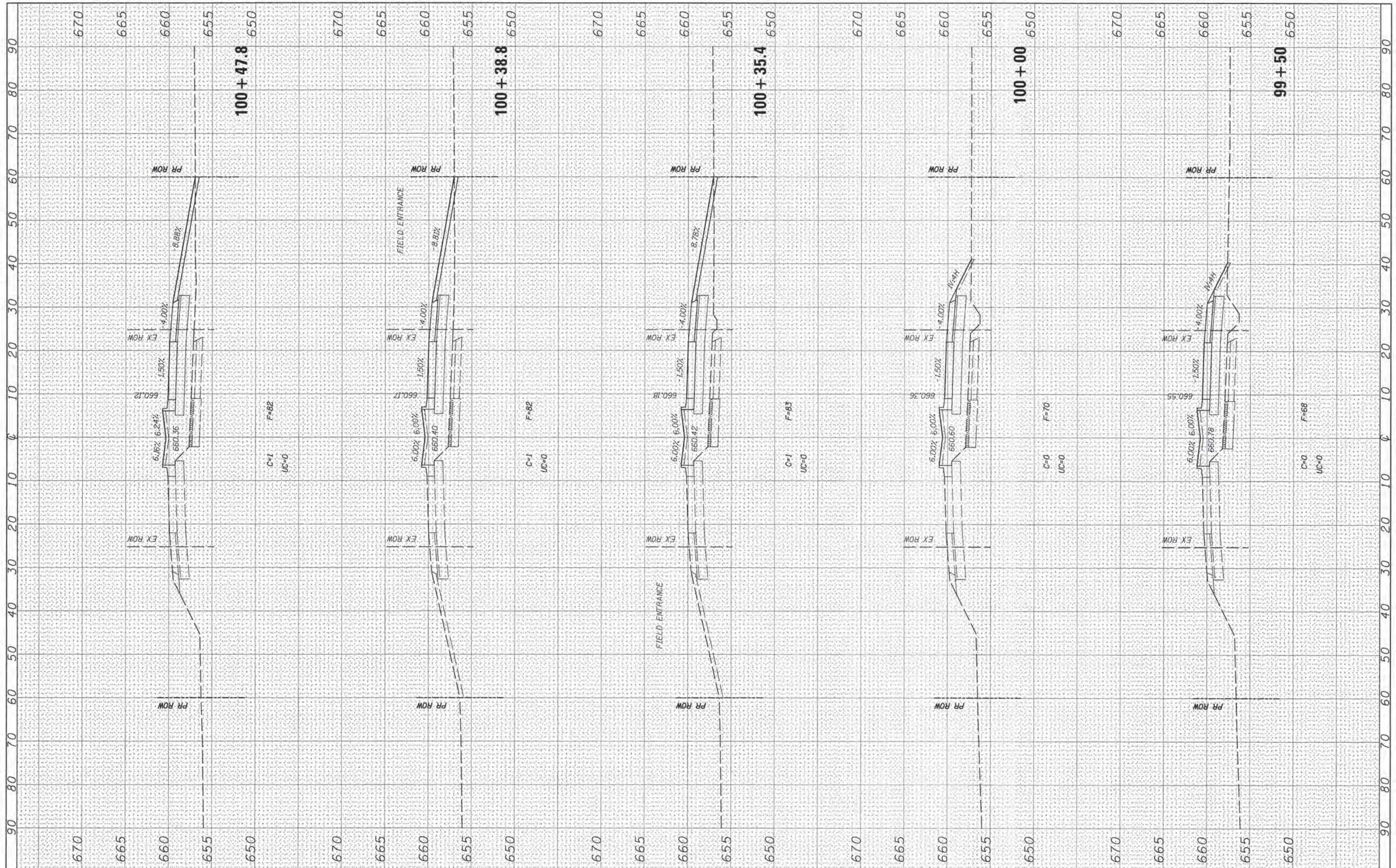
SCALE: H=10 V=5 SHEET NO. 8 OF 52 SHEETS STA. 97+50 TO STA. 99+00

F.A.U. RTE.	SECTION	COUNTY	TOTAL SHEETS	SHEET NO.
4000	07-00096-00-RP	KENDALL	230	183
FED. ROAD DIST. NO.			ILLINOIS FED. AID PROJECT	
			CONTRACT NO. 87415	



FINAL SURVEY	SURVEYED	BY	DATE
NOTE BOOK	PLOTTED		
NO.	TEMPLATE		
	AREAS CHECKED		
	AREAS CHECKED		

ORIGINAL SURVEY	SURVEYED	BY	DATE
NOTE BOOK	PLOTTED		
NO.	TEMPLATE		
	AREAS CHECKED		
	AREAS CHECKED		

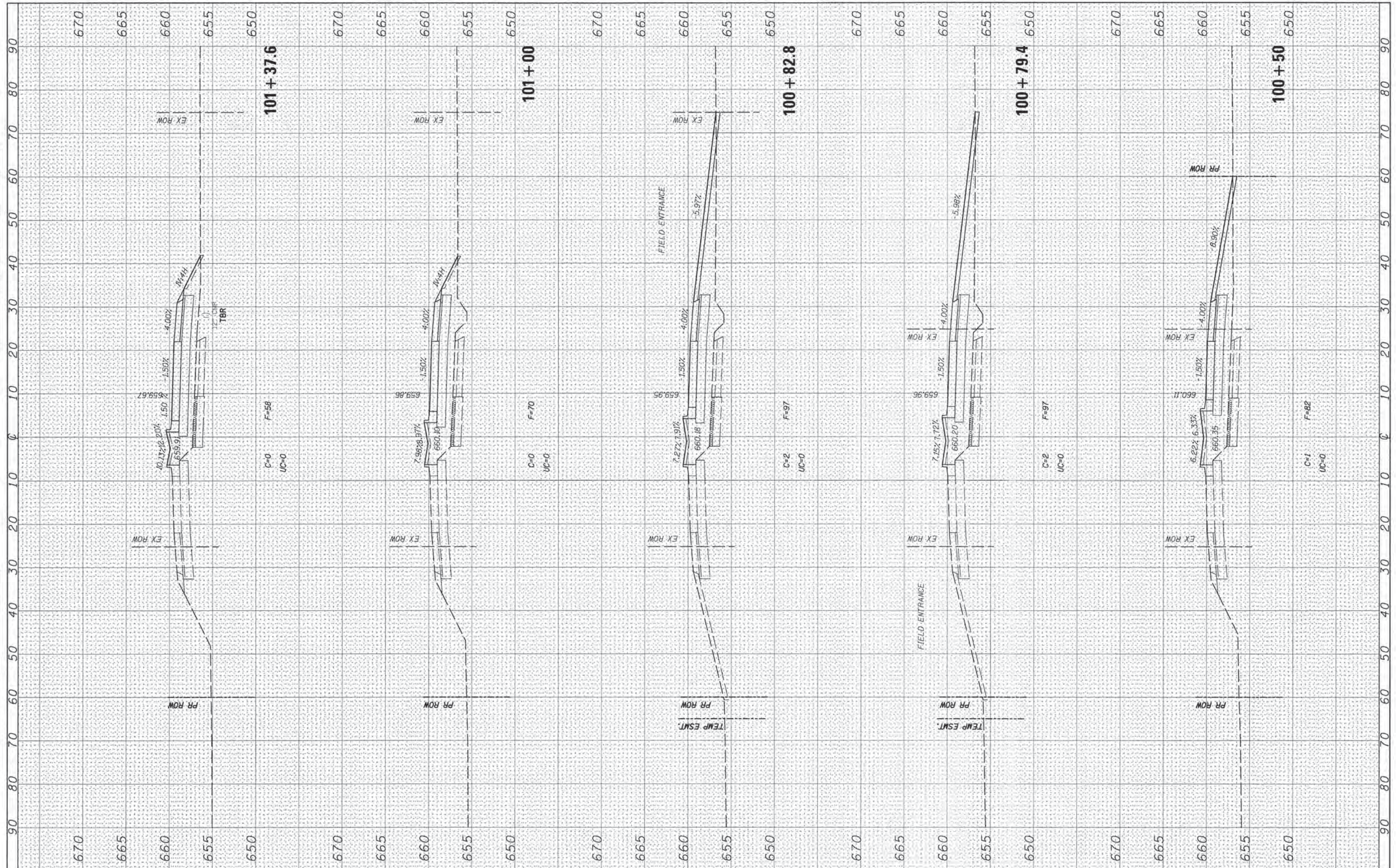


FILE NAME h:\2694\2694\shhtaf3.dgn	USER NAME bdeproena	DESIGNED DRAWN CHECKED DATE	REVISED REVISED REVISED REVISED	<b>STATE OF ILLINOIS DEPARTMENT OF TRANSPORTATION</b>	<b>C.H. 7 (ELDAIMAIN RD.) STAGE 3 CROSS SECTIONS</b>	F.A.U. RTE. 4000	SECTION 07-00096-00-RP	COUNTY KENDALL	TOTAL SHEETS 230	SHEET NO. 184
SCALE: H=10 V=5    SHEET NO. 9 OF 52 SHEETS    STA. 99+50 TO STA. 100+47.8						FED. ROAD DIST. NO.    ILLINOIS FED. AID PROJECT			CONTRACT NO. 87415	



FINAL SURVEY	SURVEYED	BY	DATE
NOTE BOOK	PLOTTED		
AREAS CHECKED	TEMPLATE		
	AREAS CHECKED		

ORIGINAL SURVEY	SURVEYED	BY	DATE
NOTE BOOK	PLOTTED		
AREAS CHECKED	TEMPLATE		
	AREAS CHECKED		



FILE NAME: v:\2694\2694\sh3f3.dgn  
 USER NAME: bdcprans  
 PLOT SCALE: 10.0000" = 1' = 1/8"  
 PLOT DATE: 11/17/2014

DESIGNED -  
 DRAWN -  
 CHECKED -  
 DATE -

REVISED -  
 REVISED -  
 REVISED -  
 REVISED -

**STATE OF ILLINOIS  
 DEPARTMENT OF TRANSPORTATION**

**C.H. 7 (ELDAMAIN RD.) STAGE 3 CROSS SECTIONS**

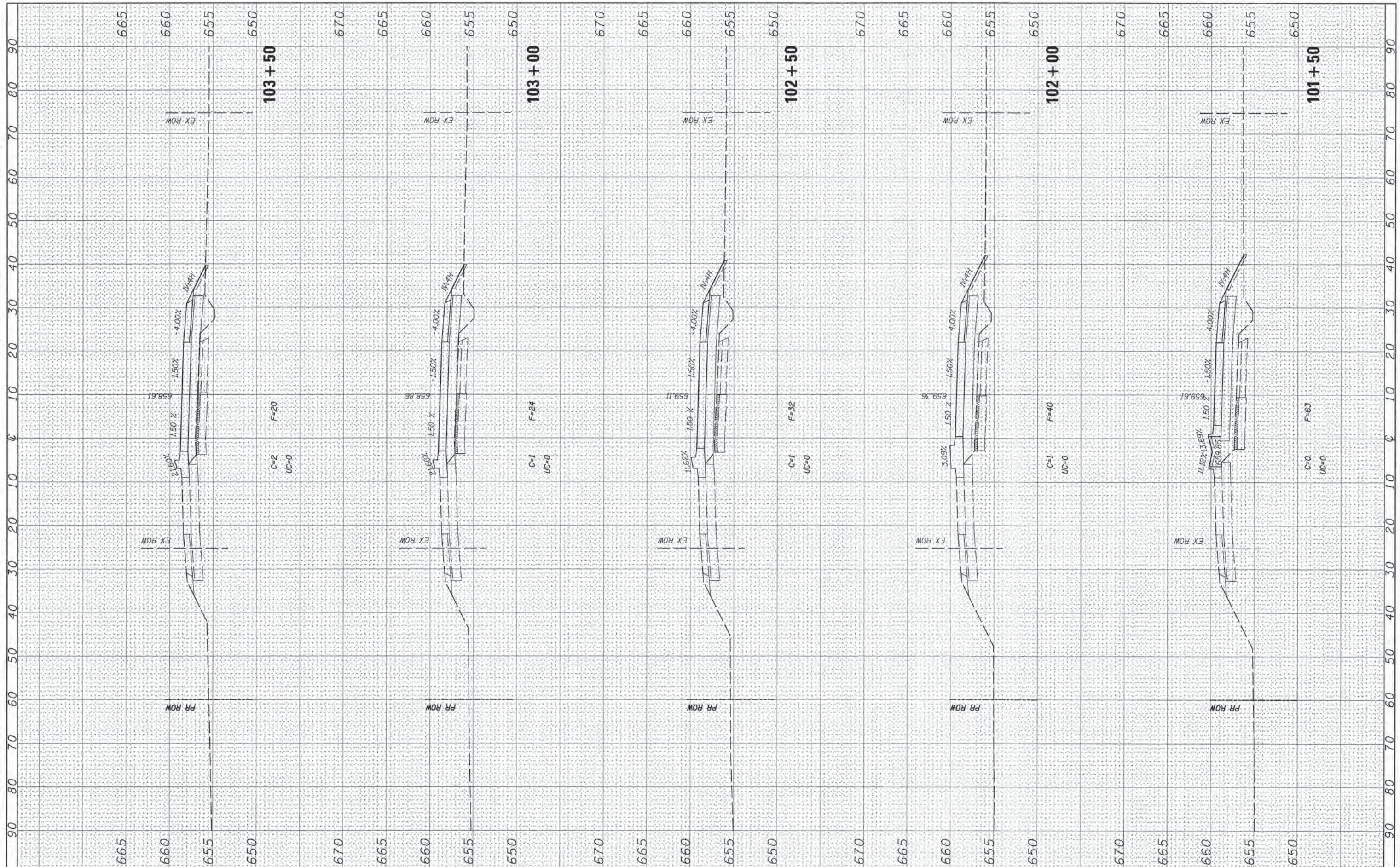
SCALE: H=10 V=5    SHEET NO. 10 OF 52 SHEETS    STA. 100+50 TO STA. 101+37.6

F.A.U. RTE.	SECTION	COUNTY	TOTAL SHEETS	SHEET NO.
4000	07-00096-00-RP	KENDALL	230	185
FED. ROAD DIST. NO. ILLINOIS FED. AID PROJECT			CONTRACT NO. 87415	



FINAL SURVEY	DATE
SURVEYED	
PLOTTED	
NOTE BOOK	
AREAS CHECKED	
NO.	

ORIGINAL SURVEY	DATE
SURVEYED	
PLOTTED	
NOTE BOOK	
AREAS CHECKED	
NO.	



FILE NAME = w:\2694\2694xhst3.dgn

USER NAME = bdecrans

DESIGNED -  
DRAWN -  
CHECKED -  
DATE -

REVISED -  
REVISED -  
REVISED -  
REVISED -

**STATE OF ILLINOIS  
DEPARTMENT OF TRANSPORTATION**

**C.H. 7 (ELDAMAIN RD.) STAGE 3 CROSS SECTIONS**

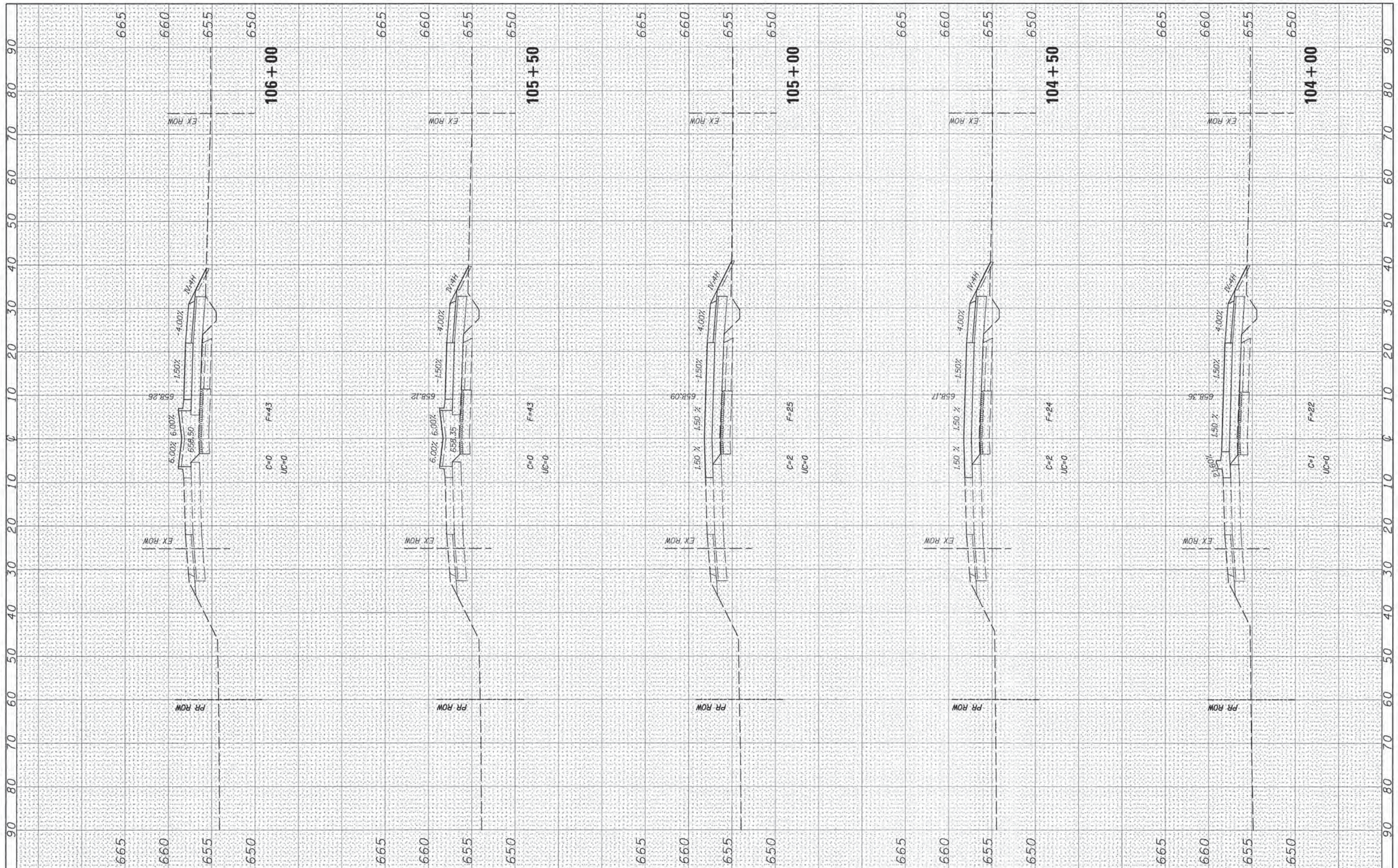
SCALE: H=10 V=5 SHEET NO. 11 OF 52 SHEETS STA. 101+50 TO STA. 103+50

F.A.U. RTE.	SECTION	COUNTY	TOTAL SHEETS	SHEET NO.
4000	07-00096-00-RP	KENDALL	230	186
FED. ROAD DIST. NO. ILLINOIS FED. AID PROJECT			CONTRACT NO. 87415	



FINAL SURVEY NO.	DATE
SURVEYED	
PLOTTED	
TEMPLATE	
NOTE BOOK	
AREAS CHECKED	

ORIGINAL SURVEY NO.	DATE
SURVEYED	
PLOTTED	
TEMPLATE	
NOTE BOOK	
AREAS CHECKED	



FILE NAME = v:\2694\2694\kxhtaf3.dgn  
 USER NAME = bdear-one  
 DESIGNED -  
 DRAWN -  
 CHECKED -  
 DATE -  
 PLOT SCALE = 10,0000' / in.  
 PLOT DATE = 11/17/2014

DESIGNED -	REVISED -
DRAWN -	REVISED -
CHECKED -	REVISED -
DATE -	REVISED -

**STATE OF ILLINOIS  
 DEPARTMENT OF TRANSPORTATION**

**C.H. 7 (ELDAIN RD.) STAGE 3 CROSS SECTIONS**

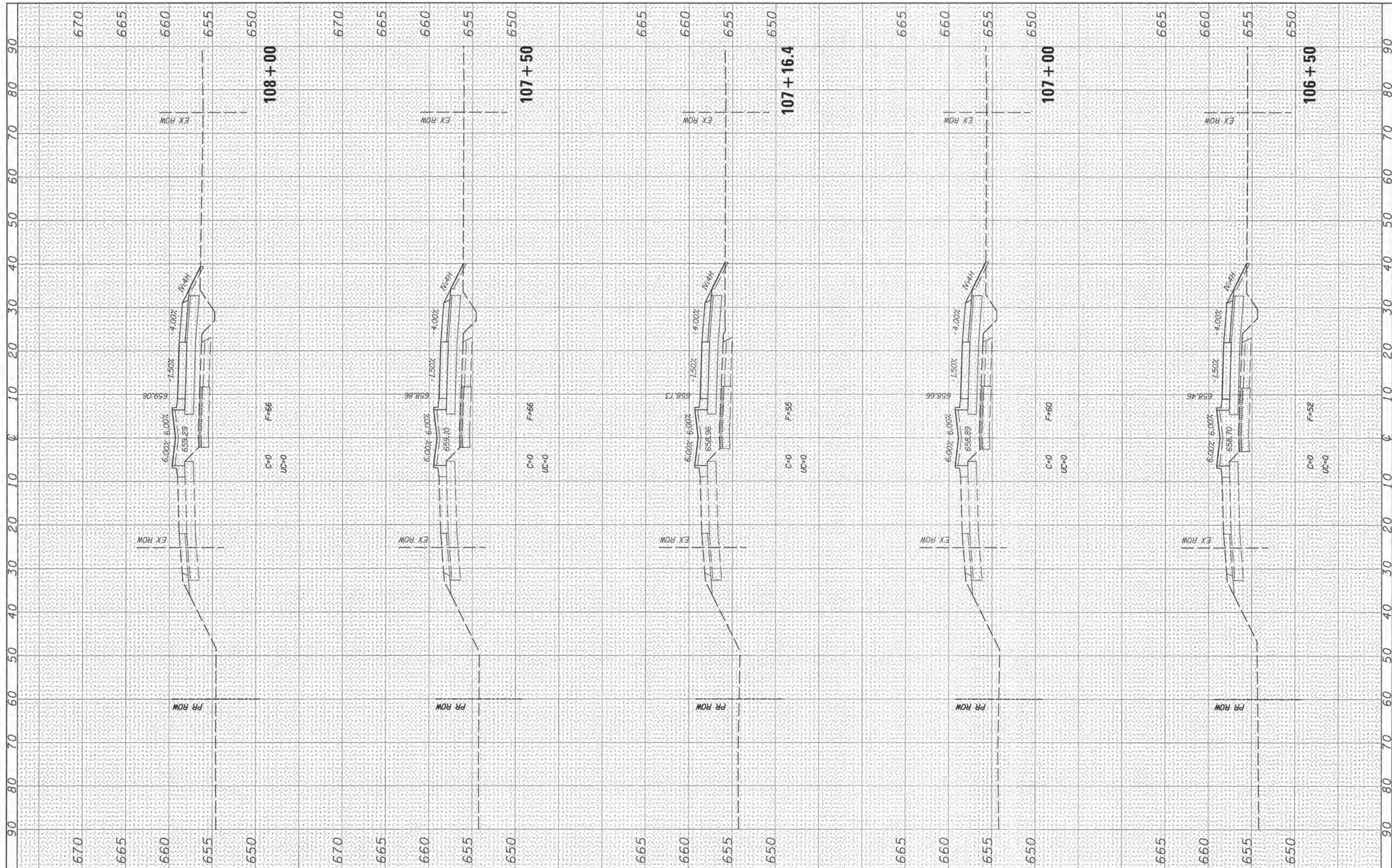
SCALE: H=10 V=5 SHEET NO. 12 OF 52 SHEETS STA. 104+00 TO STA. 106+00

F.A.U. RTE.	SECTION	COUNTY	TOTAL SHEETS	SHEET NO.
4000	07-00096-00-RP	KENDALL	230	187
CONTRACT NO. 87415				
FED. ROAD DIST. NO. ILLINOIS FED. AID PROJECT				



FINAL SURVEY NO.	SURVEYED	DATE
NOTE BOOK	PLOTTED	
AREAS CHECKED	TEMPLATE	
	AREAS CHECKED	

ORIGINAL SURVEY NO.	SURVEYED	DATE
NOTE BOOK	PLOTTED	
AREAS CHECKED	TEMPLATE	
	AREAS CHECKED	



FILE NAME = v:\2694\2694\shtrf3.dgn  
 USER NAME = bdcraew  
 DESIGNED -  
 DRAWN -  
 CHECKED -  
 DATE -

DESIGNED -  
 DRAWN -  
 CHECKED -  
 DATE -

DESIGNED -  
 DRAWN -  
 CHECKED -  
 DATE -

DESIGNED -  
 DRAWN -  
 CHECKED -  
 DATE -

**STATE OF ILLINOIS  
 DEPARTMENT OF TRANSPORTATION**

**C.H. 7 (ELDAMAIN RD.) STAGE 3 CROSS SECTIONS**

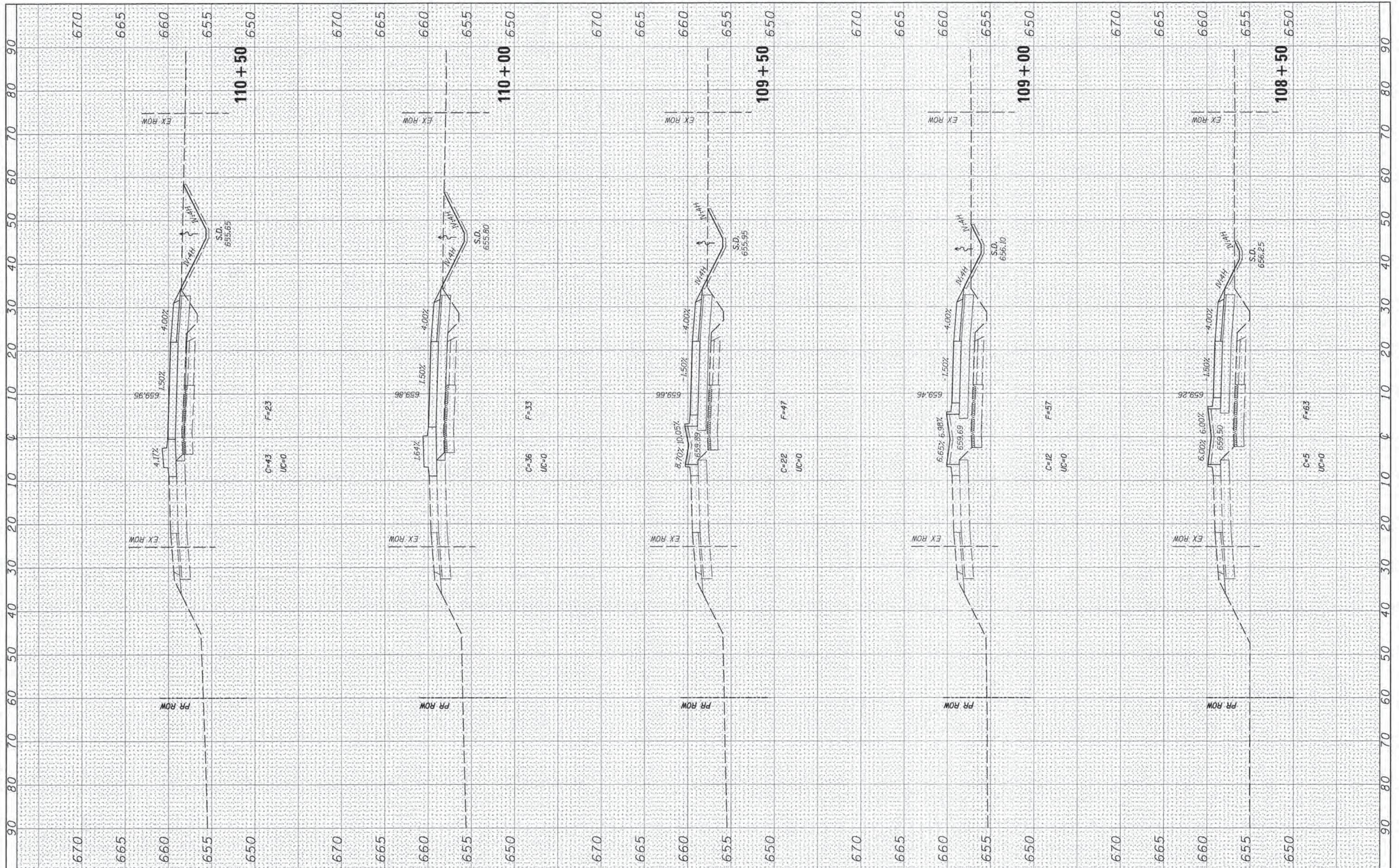
SCALE: H=10 V=5    SHEET NO. 13 OF 52 SHEETS    STA. 106+50    TO STA. 108+00

F.A.U. RTE. 4000	SECTION 07-00096-00-RP	COUNTY KENDALL	TOTAL SHEETS 230	SHEET NO. 188
FED. ROAD DIST. NO. ILLINOIS FED. AID PROJECT				
CONTRACT NO. 87415				



FINAL SURVEY	SURVEYED	BY	DATE
NOTE BOOK	PLOTTED		
NO.	AREAS CHECKED		

ORIGINAL SURVEY	SURVEYED	BY	DATE
NOTE BOOK	PLOTTED		
NO.	AREAS CHECKED		



FILE NAME :  
 \\2694\2694\ksh\3.dgn

USER NAME = bdecrans  
 PLOT SCALE = 1/8" = 100'-0"  
 DATE = 11/17/2014

DESIGNED	REVIS
DRAWN	REVIS
CHECKED	REVIS
DATE	REVIS

**STATE OF ILLINOIS  
 DEPARTMENT OF TRANSPORTATION**

**C.H. 7 (ELDAMAIN RD.) STAGE 3 CROSS SECTIONS**

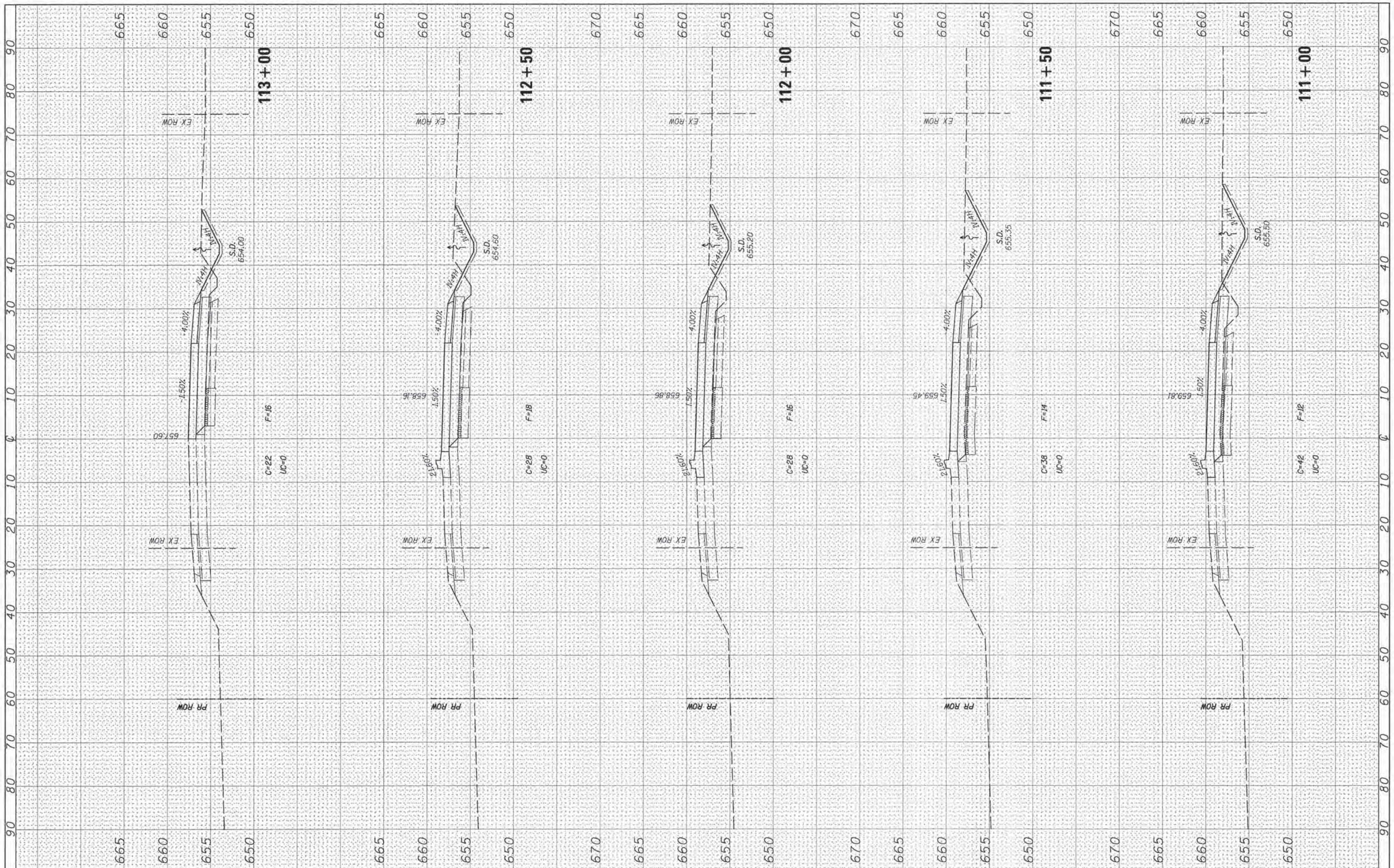
SCALE: H=10 V=5    SHEET NO. 14 OF 52 SHEETS    STA. 108+50 TO STA. 110+50

F.A.U. RTE.	SECTION	COUNTY	TOTAL SHEETS	SHEET NO.
4000	07-00096-00-RP	KENDALL	230	189
FED. ROAD DIST. NO.		ILLINOIS FED. AID PROJECT		
		CONTRACT NO. 87415		



FINAL SURVEY	SURVEYED	BY	DATE
NOTE BOOK	PLOTTED		
NO.	TEMPLATE		
	AREAS CHECKED		

ORIGINAL SURVEY	SURVEYED	BY	DATE
NOTE BOOK	PLOTTED		
NO.	TEMPLATE		
	AREAS CHECKED		



FILE NAME = \\12694\2694\kahr\3.dgn  
 USER NAME = bdecreane  
 PLOT SCALE = 10.0000' / 1" / 1" / 1"  
 PLOT DATE = 11/17/2014

DESIGNED	-	REVISED	-
DRAWN	-	REVISED	-
CHECKED	-	REVISED	-
DATE	-	REVISED	-

**STATE OF ILLINOIS  
DEPARTMENT OF TRANSPORTATION**


**C.H. 7 (ELDAMAIN RD.) STAGE 3 CROSS SECTIONS**  
 SCALE: H=10 V=5    SHEET NO. 15 OF 52 SHEETS    STA. 111+00 TO STA. 113+00

F.A.U. RTE.	SECTION	COUNTY	TOTAL SHEETS	SHEET NO.
4000	07-00096-00-RP	KENDALL	230	190
FED. ROAD DIST. NO. ILLINOIS FED. AID PROJECT			CONTRACT NO. 87415	



FINAL SURVEY	SUBMITTED	DATE
NOTE BOOK	PLOTTED	
NO.	TEMPLATE	
	AREAS CHECKED	

ORIGINAL SURVEY	SUBMITTED	DATE
NOTE BOOK	PLOTTED	
NO.	TEMPLATE	
	AREAS CHECKED	



FILE NAME = v:\2694\2694shstaf3.dgn  
 USER NAME = bdecreane  
 PLOT SCALE = 10.0000' / 1" = 100  
 PLOT DATE = 11/17/2014

DESIGNED -	REVISED -
DRAWN -	REVISED -
CHECKED -	REVISED -
DATE -	REVISED -

**STATE OF ILLINOIS  
DEPARTMENT OF TRANSPORTATION**

**C.H. 7 (ELDAIMAN RD.) STAGE 3 CROSS SECTIONS**

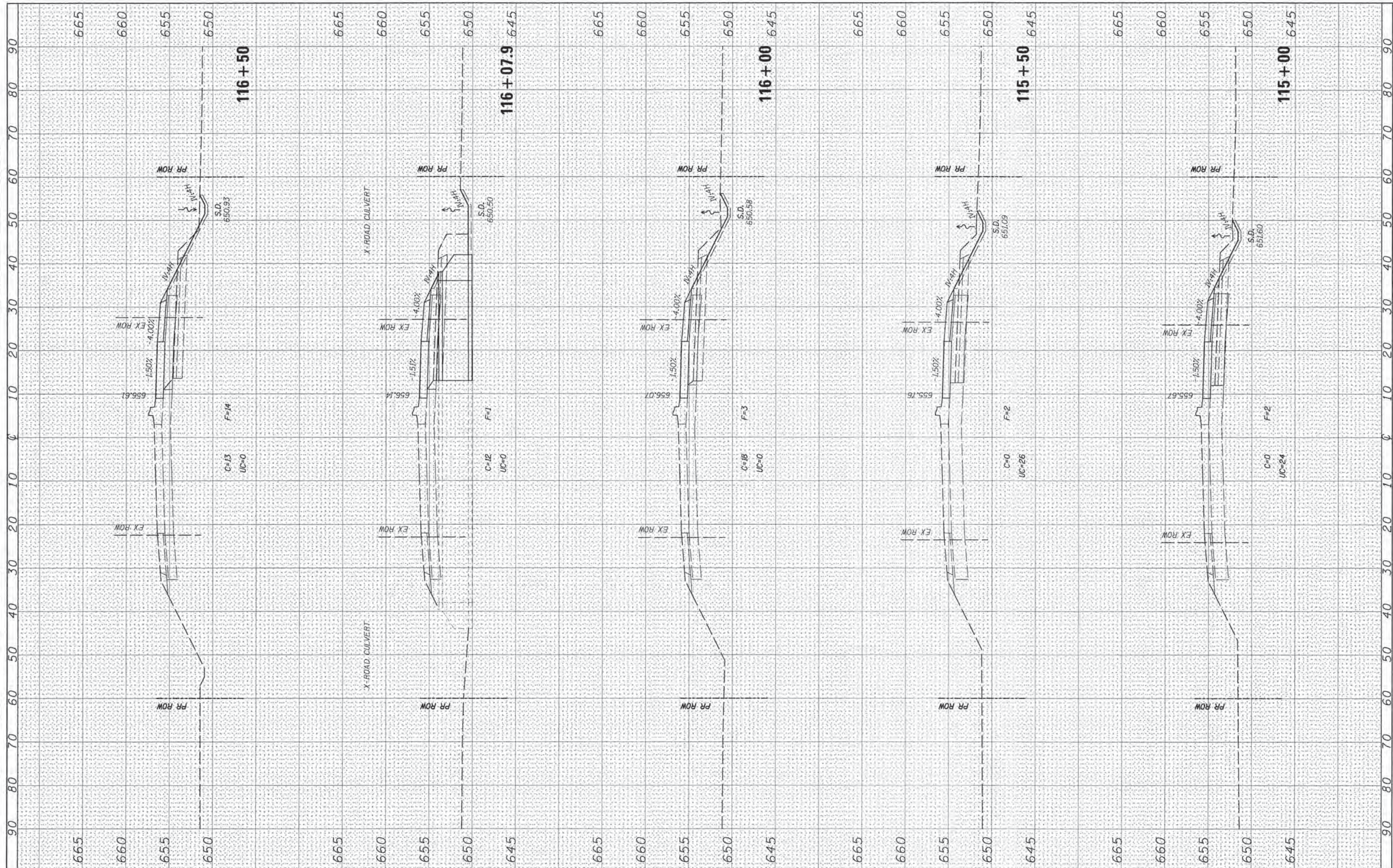
SCALE: H=10 V=5    SHEET NO. 16 OF 52 SHEETS    STA. 113+50    TO STA. 114+50

F.A.U. RTE.	SECTION	COUNTY	TOTAL SHEETS	SHEET NO.
4000	07-00096-00-RP	KENDALL	230	191
FED. ROAD DIST. NO. (ILLINOIS) FED. AID PROJECT			CONTRACT NO. 87415	



FINAL SURVEY	SURVEYED	BY	DATE
NOTE BOOK	PLOTTED		
AREAS CHECKED	TEMPLATE		
NO.	AREAS CHECKED		

ORIGINAL SURVEY	SURVEYED	BY	DATE
NOTE BOOK	PLOTTED		
AREAS CHECKED	TEMPLATE		
NO.	AREAS CHECKED		



FILE NAME =  
 us\2694\2694\whsr3.dgn

USER NAME = bdiarrae  
 PLOT SCALE = 10:8000" = 1/8"  
 PLOT DATE = 11/17/2014

DESIGNED	-	REVISED	-
DRAWN	-	REVISED	-
CHECKED	-	REVISED	-
DATE	-	REVISED	-

**STATE OF ILLINOIS  
 DEPARTMENT OF TRANSPORTATION**

**C.H. 7 (ELDAMAIN RD.) STAGE 3 CROSS SECTIONS**


SCALE: H=10 V=5 SHEET NO. 17 OF 52 SHEETS STA. 115+00 TO STA. 116+50

F.A.J. RTE.	SECTION	COUNTY	TOTAL SHEETS	SHEET NO.
4000	07-00096-00-RP	KENDALL	230	192
				CONTRACT NO. 87415
FED. ROAD DIST. NO. ILLINOIS FED. AID PROJECT				



FINAL	SURVEYED	BY	DATE
SHEET	PLOTTED		
NOTE BOOK	TEMPLATE		
NO.	AREAS CHECKED		

ORIGINAL	SURVEYED	BY	DATE
SHEET	PLOTTED		
NOTE BOOK	TEMPLATE		
NO.	AREAS CHECKED		



FILE NAME = w:\2694\2694\shetf3.dgn  
 USER NAME = bdscreene  
 PLOT SCALE = 10.0000 / in.  
 PLOT DATE = 11/17/2014

DESIGNED -  
 DRAWN -  
 CHECKED -  
 DATE -

REVISED -  
 REVISED -  
 REVISED -  
 REVISED -

**STATE OF ILLINOIS  
 DEPARTMENT OF TRANSPORTATION**

**C.H. 7 (ELDAMAIN RD.) STAGE 3 CROSS SECTIONS**

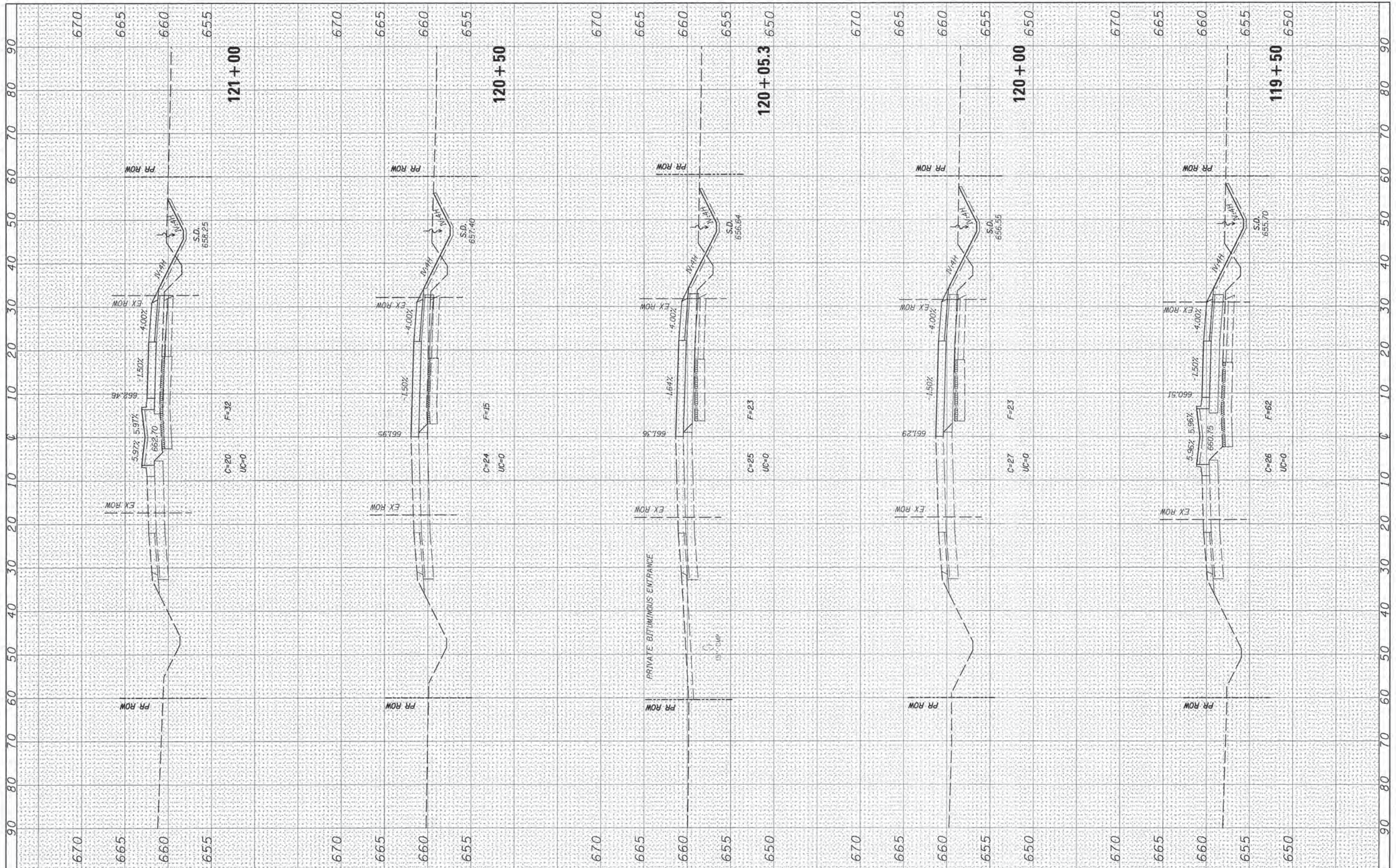
SCALE: H=10 V=5 SHEET NO. 18 OF 52 SHEETS STA. 117+00 TO STA. 119+00

F.A.U. RTE.	SECTION	COUNTY	TOTAL SHEETS	SHEET NO.
4000	07-00096-00-RP	KENDALL	230	193
FED. ROAD DIST. NO. ILLINOIS FED. AID PROJECT			CONTRACT NO. 87415	



FINAL SURVEY	SURVEYED	BY	DATE
NOTE BOOK NO.	PLOTTED		
	TEMPLATE		
	AS CHECKED		

ORIGINAL SURVEY	SURVEYED	BY	DATE
NOTE BOOK NO.	PLOTTED		
	TEMPLATE		
	AS CHECKED		



FILE NAME \*  
 \\2674\2674\ehstf3.dgn

USER NAME = bdecreane  
 PLOT SCALE = 10.0000' / in.  
 PLOT DATE = 11/17/2014

DESIGNED -  
 DRAWN -  
 CHECKED -  
 DATE -

REVISED -  
 REVISED -  
 REVISED -  
 REVISED -

**STATE OF ILLINOIS  
 DEPARTMENT OF TRANSPORTATION**

**C.H. 7 (ELDA MAIN RD.) STAGE 3 CROSS SECTIONS**

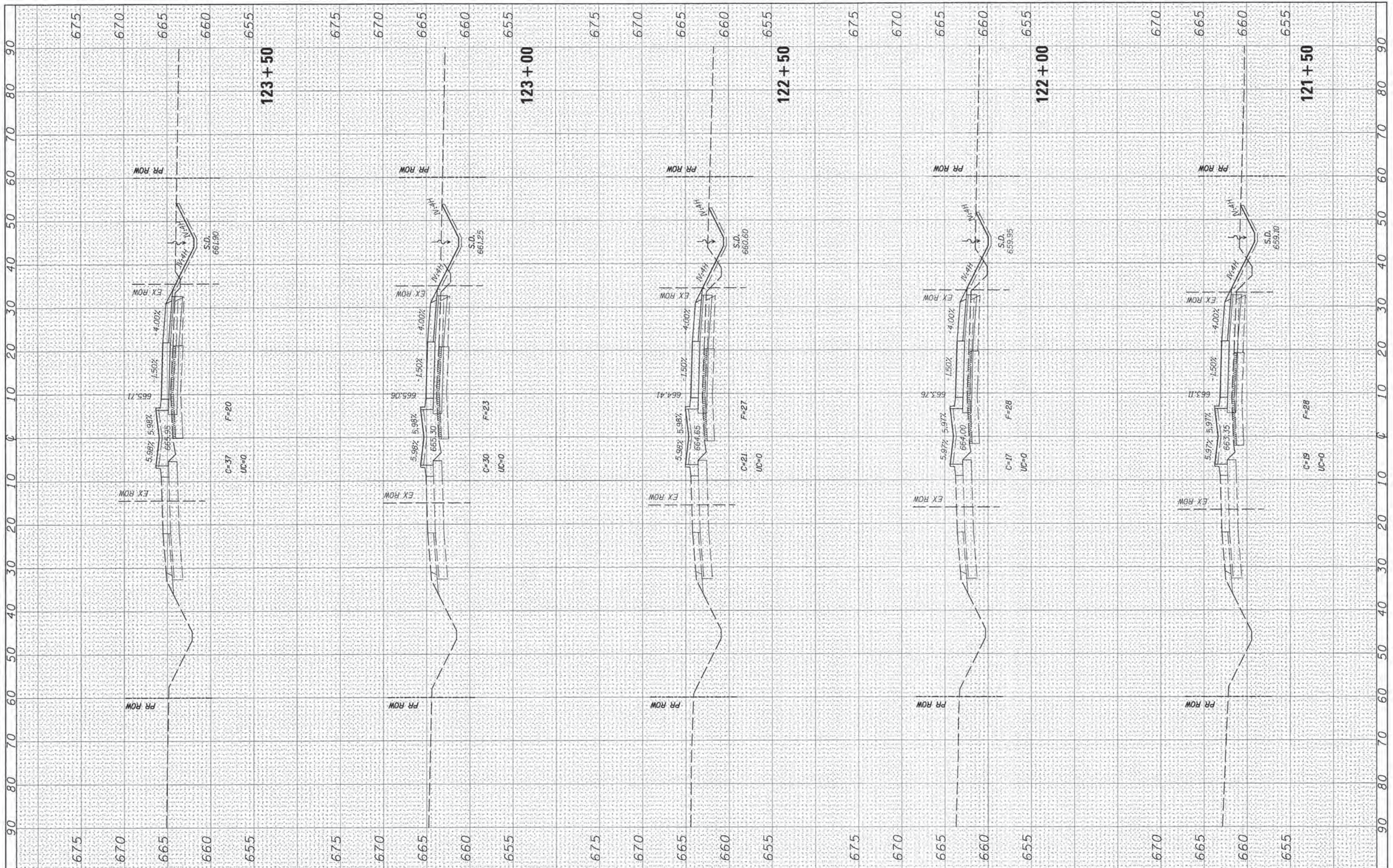
SCALE: H=10 V=5    SHEET NO. 19 OF 52 SHEETS    STA. 119+50    TO STA. 121+00

F.A.U. RTE. 4000	SECTION 07-00096-00-RP	COUNTY KENDALL	TOTAL SHEETS 230	SHEET NO. 194
FED. ROAD DIST. NO. [ILLINOIS] FED. AID PROJECT			CONTRACT NO. 87415	



FINAL SURVEY	DATE
REVISIONS	BY
NOTED	
BOOK	
AREAS CHECKED	

ORIGINAL SURVEY	DATE
REVISIONS	BY
NOTED	
BOOK	
AREAS CHECKED	



FILE NAME =  
 ut\2694\2694xshstf3.dgn

USER NAME = bdecaene  
 PLOT SCALE = 10.0000' / in.  
 PLOT DATE = 11/17/2014

DESIGNED	REVIS
DRAWN	REVIS
CHECKED	REVIS
DATE	REVIS

**STATE OF ILLINOIS  
 DEPARTMENT OF TRANSPORTATION**

**C.H. 7 (ELDAMAIN RD.) STAGE 3 CROSS SECTIONS**

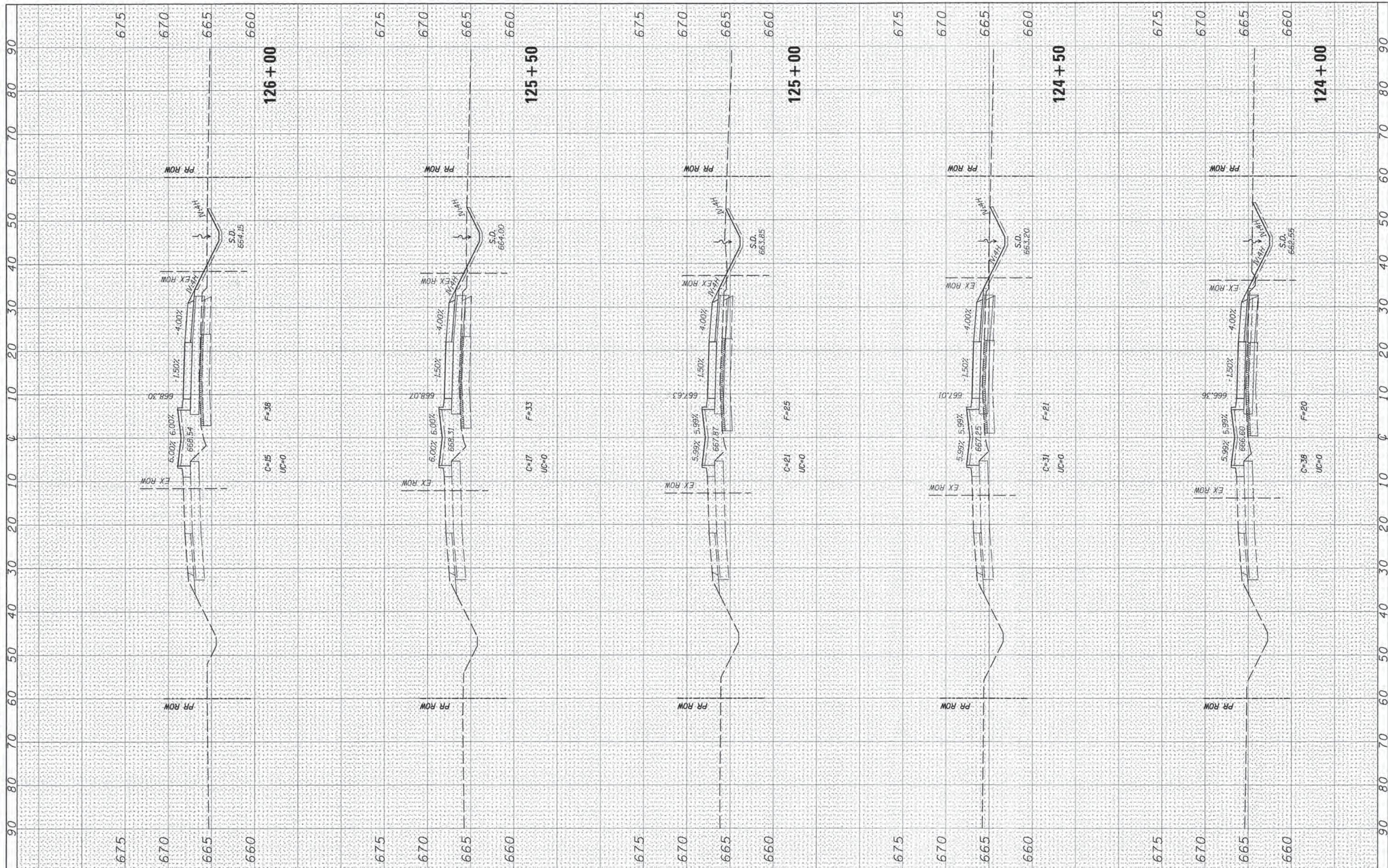
SCALE: H=10 V=5    SHEET NO. 20 OF 52 SHEETS    STA. 121+50    TO STA. 123+50

F.A.U. RTE.	SECTION	COUNTY	TOTAL SHEETS	SHEET NO.
4000	07-00096-00-RP	KENDALL	230	195
FED. ROAD DIST. NO.		ILLINOIS FED. AID PROJECT	CONTRACT NO. 87415	



FINAL SURVEY	DATE
BY	
SHRINKED PLOTTED	
NOTE BOOK	
AREAS CHECKED	
NO.	

ORIGINAL SURVEY	DATE
BY	
SHRINKED PLOTTED	
NOTE BOOK	
AREAS CHECKED	
NO.	



FILE NAME: \\2694\2694\ahat3.dgn  
 USER NAME: bdecrane  
 PLT SCALE: 1/8" = 1'-0"  
 PLT DATE: 11/17/2014

DESIGNED	-	REVISED	-
DRAWN	-	REVISED	-
CHECKED	-	REVISED	-
DATE	-	REVISED	-

**STATE OF ILLINOIS**  
**DEPARTMENT OF TRANSPORTATION**

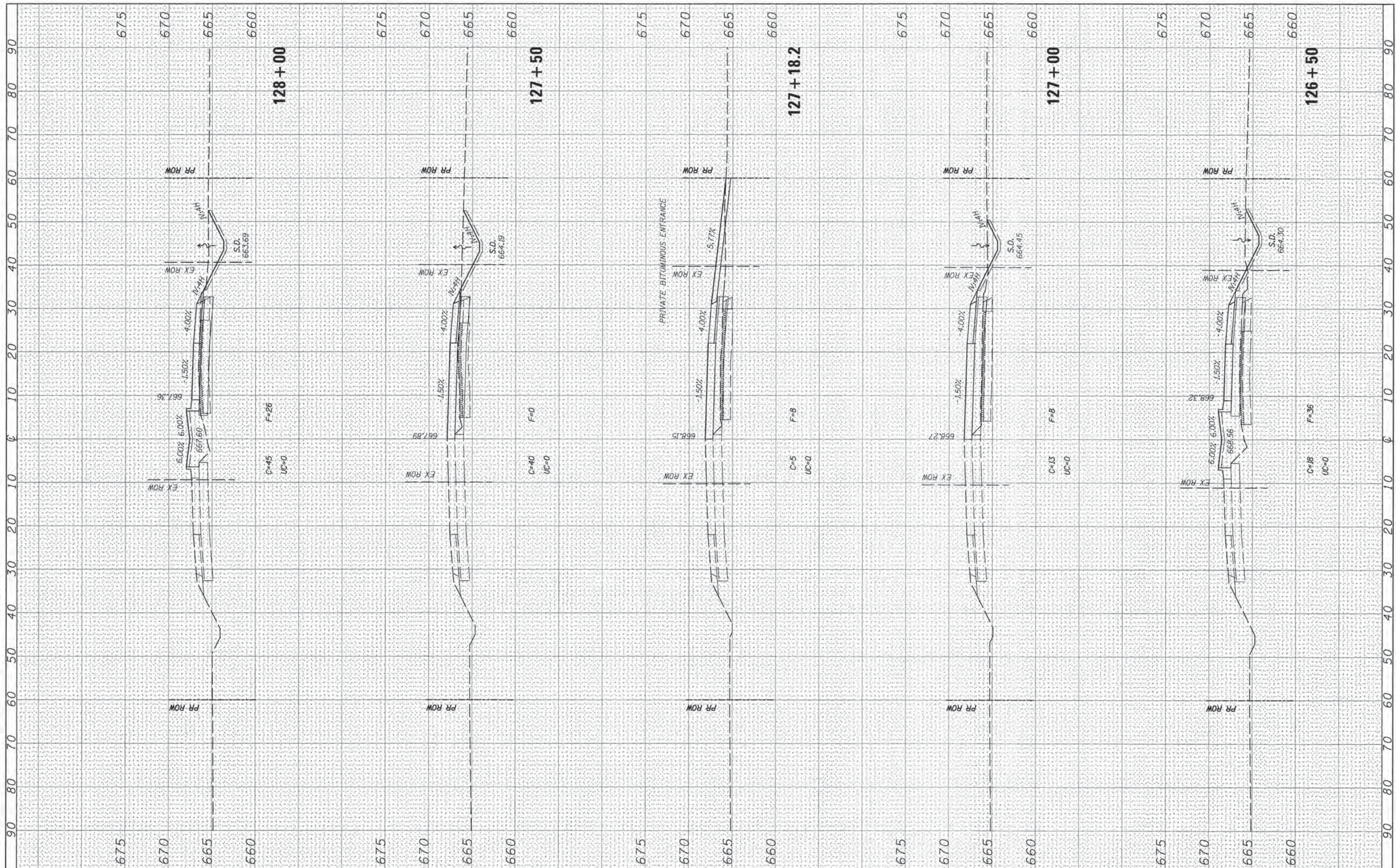
**C.H. 7 (ELDAMAIN RD.) STAGE 3 CROSS SECTIONS**  
 SCALE: H=10 V=5 SHEET NO. 21 OF 52 SHEETS STA. 124+00 TO STA. 126+00

F.A.U. RTE.	SECTION	COUNTY	TOTAL SHEETS	SHEET NO.
4000	07-00096-00-RP	KENDALL	230	196
				CONTRACT NO. 87415
FED. ROAD DIST. NO.				ILLINOIS FED. AID PROJECT



FINAL SURVEY	SURVEYED	BY	DATE
NOTE BOOK	PLOTTED		
AREAS CHECKED	TEMPLATE		
	NO.		

ORIGINAL SURVEY	SURVEYED	BY	DATE
NOTE BOOK	PLOTTED		
AREAS CHECKED	TEMPLATE		
	NO.		



FILE NAME = \\12694\2694\kaha3.dgn  
 USER NAME = bdecroene  
 DESIGNED -  
 DRAWN -  
 CHECKED -  
 DATE -  
 PLOT SCALE = 10,0000 / in.  
 PLOT DATE = 11/17/2014

DESIGNED -	REVISED -
DRAWN -	REVISED -
CHECKED -	REVISED -
DATE -	REVISED -

**STATE OF ILLINOIS  
DEPARTMENT OF TRANSPORTATION**

**C.H. 7 (ELDA MAIN RD.) STAGE 3 CROSS SECTIONS**

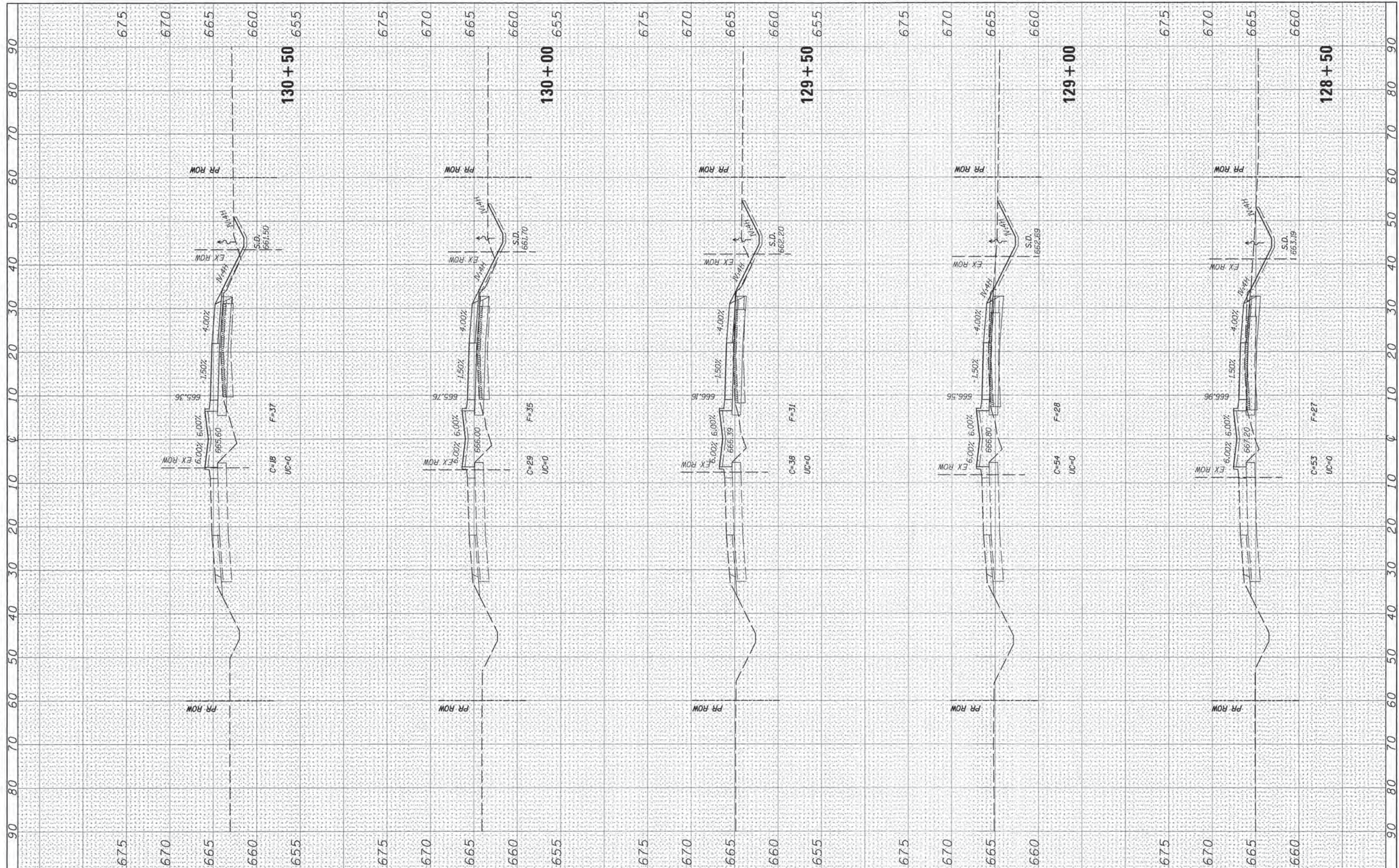
SCALE: H=10 V=5 SHEET NO. 22 OF 52 SHEETS STA. 126+50 TO STA. 128+00

F.A.U. RTE.	SECTION	COUNTY	TOTAL SHEETS	SHEET NO.
4000	07-00096-00-RP	KENDALL	230	197
FED. ROAD DIST. NO. [ILLINOIS] FED. AID PROJECT			CONTRACT NO. 87415	



FINAL	SURVEYED	BY	DATE
SURVEY	PLOTTED		
NOTE BOOK	AREA LATE		
NO.	AREAS CHECKED		

ORIGINAL	SURVEYED	BY	DATE
SURVEY	PLOTTED		
NOTE BOOK	AREA LATE		
NO.	AREAS CHECKED		



FILE NAME = \\2694\2694\sh3\3.dgn  
 USER NAME = bdcw@eone  
 DESIGNED -  
 DRAWN -  
 CHECKED -  
 DATE -  
 PLOT SCALE = 1/8" = 10.0000' in.  
 PLOT DATE = 11/17/2014

DESIGNED -	REVISED -
DRAWN -	REVISED -
CHECKED -	REVISED -
DATE -	REVISED -

**STATE OF ILLINOIS  
 DEPARTMENT OF TRANSPORTATION**

**C.H. 7 (ELDAMAIN RD.) STAGE 3 CROSS SECTIONS**


SCALE: H=10 V=5 SHEET NO. 23 OF 52 SHEETS STA. 128+50 TO STA. 130+50

F.A.U. RTE.	SECTION	COUNTY	TOTAL SHEETS	SHEET NO.
4000	07-00096-00-RP	KENDALL	230	198
CONTRACT NO. 87415				
FED. ROAD DIST. NO. ILLINOIS FED. AID PROJECT				



FINAL SURVEY	SURVEYED	DATE
NOTE BOOK	PLOTTED	
NO.	AREAS CHECKED	
	AREAS CHECKED	

ORIGINAL SURVEY	SURVEYED	DATE
NOTE BOOK	PLOTTED	
NO.	AREAS CHECKED	
	AREAS CHECKED	



FILE NAME = v:\2694\2694\shstf3.dgn  
 USER NAME = bdecaone  
 PLOT SCALE = 1/2" = 10'-0"

DESIGNED -  
 DRAWN -  
 CHECKED -  
 DATE -

REVISED -  
 REVISED -  
 REVISED -  
 REVISED -

**STATE OF ILLINOIS  
 DEPARTMENT OF TRANSPORTATION**

**C.H. 7 (ELDAMAIN RD.) STAGE 3 CROSS SECTIONS**

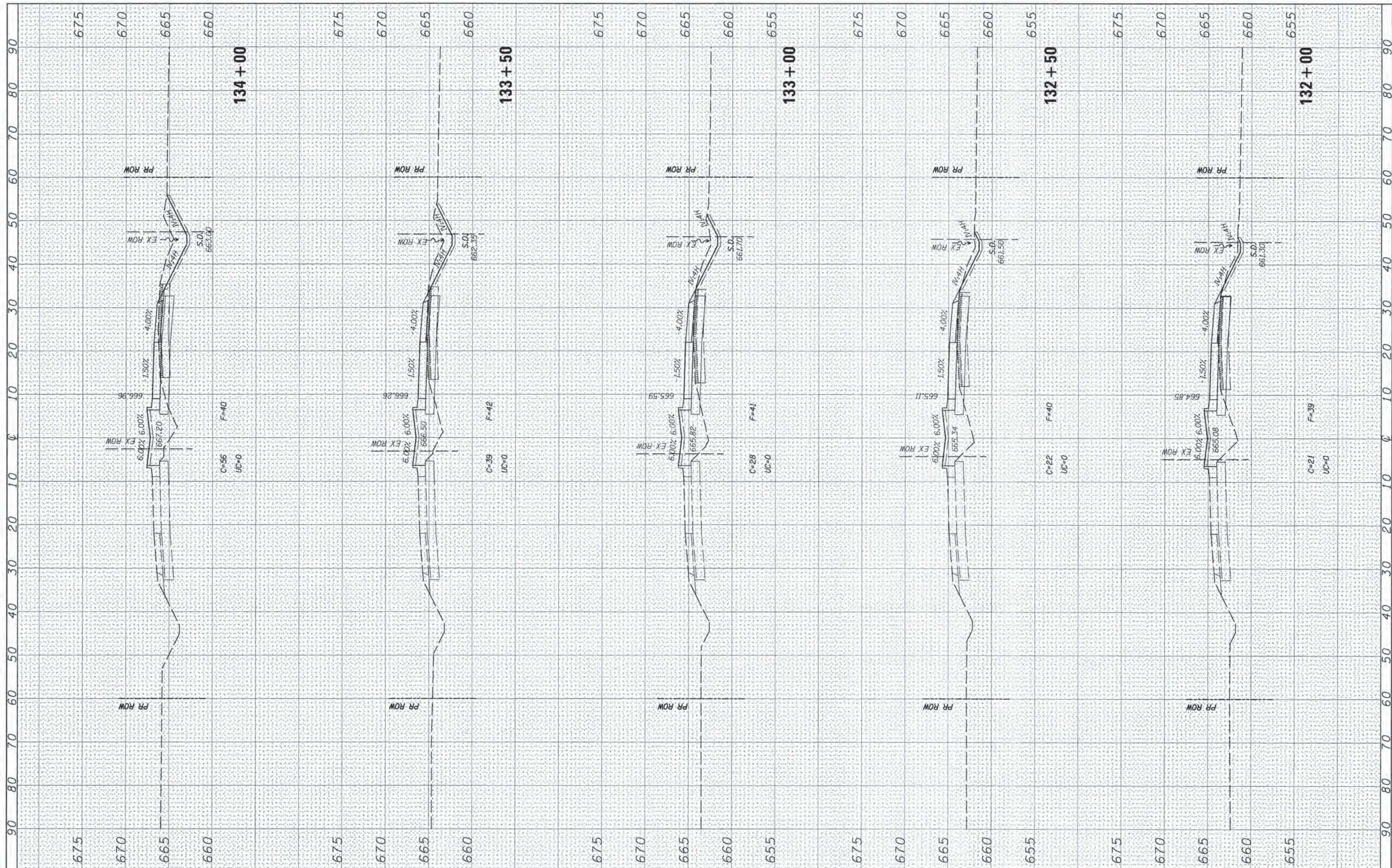
SCALE: H=10 V=5 SHEET NO. 24 OF 52 SHEETS STA. 130+81.2 TO STA. 131+50

F.A.U. RTE.	SECTION	COUNTY	TOTAL SHEETS	SHEET NO.
4000	07-00096-00-RP	KENDALL	230	199
FED. ROAD DIST. NO.	ILLINOIS FED. AID PROJECT	CONTRACT NO. 87415		



FINAL SURVEY NO.	SURVEYED	DATE
NOTE BOOK	PLOTTED	
AREAS CHECKED	TEMPLATE	
	AREAS CHECKED	

ORIGINAL SURVEY NO.	SURVEYED	DATE
NOTE BOOK	PLOTTED	
AREAS CHECKED	TEMPLATE	
	AREAS CHECKED	



FILE NAME = \\12694\2694\sheet3.dgn  
 USER NAME = bdecrane  
 PLOT SCALE = 10.0000' / 1" / 100'  
 PLOT DATE = 11/17/2014

DESIGNED	REVIS
DRAWN	REVIS
CHECKED	REVIS
DATE	REVIS

**STATE OF ILLINOIS  
DEPARTMENT OF TRANSPORTATION**

**C.H. 7 (ELDAMAIN RD.) STAGE 3 CROSS SECTIONS**

SCALE: H=10 V=5    SHEET NO. 25 OF 52 SHEETS    STA. 132+00    TO STA. 134+00

F.A.J. RTE.	SECTION	COUNTY	TOTAL SHEETS	SHEET NO.
4000	07-00096-00-RP	KENDALL	230	200
FED. ROAD DIST. NO.				ILLINOIS FED. AID PROJECT
				CONTRACT NO. 87415